

City of Fircrest













 Proposed Annexation Area

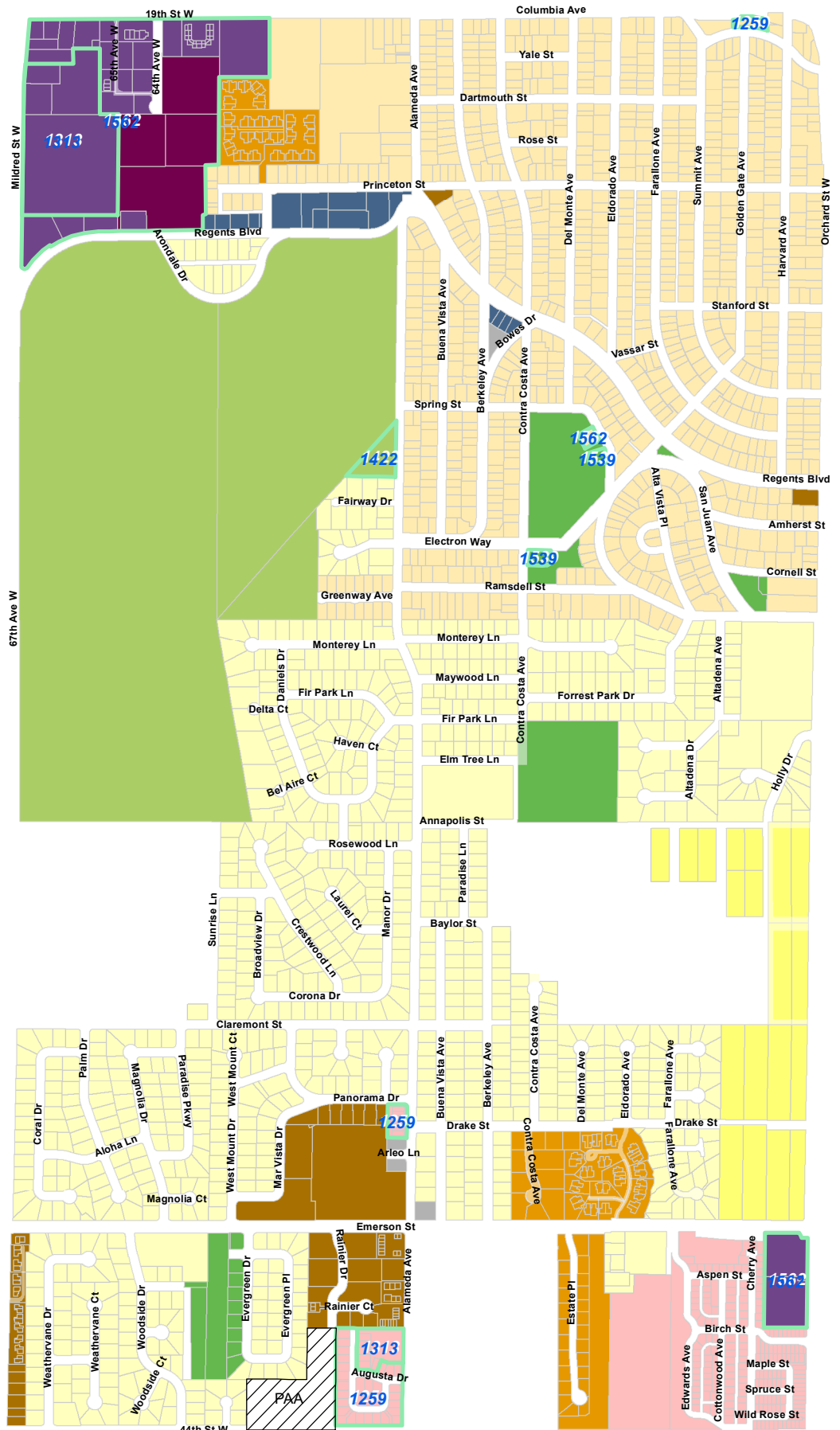
Ordinance

-  1259 - Amended November 1, 2000
-  1313 - Amended July 17, 2002
-  1422 - Amended March 27, 2007
-  1539 - Amended October 2, 2013
-  1562 - Amended October 13, 2015

Zoning_2015

Prop_Zone

-  Residential - 4
-  Residential - 4 Conservation
-  Residential - 6
-  Residential - 8
-  Residential - 10
-  Residential - 20
-  Residential - 30
-  Golf Course
-  Parks, Recreation and Open Space
-  Neighborhood Office
-  Neighborhood Commercial
-  Commercial Mixed Use



THE CITY OF FIRCREST
 115 Ramsdell St.
 Fircrest WA 98466
 253-564-8901 www.cityoffircrest.net

1 in = 1,000 feet

THIS IS NOT A SURVEY

Do not use data found on this map
 The City of Fircrest assumes no liability
 for variations ascertained by actual survey
 For Informational Use Only

Map produced: 5/22/2017