

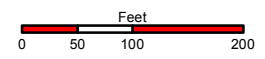


-  Tax Parcels
-  Municipal Area



Plot Date: 5/22/2017

Attachment B: Map

Map Disclaimer: The map features are approximate and are intended only to provide an indication of said feature. Additional areas that have not been mapped may be present. This is not a survey. The County assumes no liability for variations ascertained by actual survey. ALL DATA IS EXPRESSLY PROVIDED 'AS IS' AND 'WITH ALL FAULTS'. The County makes no warranty of fitness for a particular purpose.

Map Document: H:\mxd\Staff_Requests\dcardwell\annexation_review\fircrest\fircrest_annex_8_11_1inch_margin.mxd

62nd Avenue West and 44th Street West PAA
ATR Parcel Listing
(8/11/17)

0220143021

0220143022

0220143025

0220143043

0220143064

0220143065

6155300070

6155300080

6155300090

6155300100

6155300110

6155300120

6155300130