

A Report Prepared for:

Alliance Realty Partners, LLC
c/o Alliance Residential Company
1900 N Northlake Way, Suite 237
Seattle, Washington 98103

Attention: Mr. Garrett Hodgins

**PHASE I ENVIRONMENTAL SITE ASSESSMENT
PROSE FIRCREST APARTMENTS PROPERTY
2119 MILDRED STREET W
FIRCREST, WASHINGTON
MAY 31, 2022**

By:



J. Russell Stolsen
Senior Staff Environmental Specialist



Daniel Balbiani, P.E.
Principal Engineer

1325.023.01.001

EXECUTIVE SUMMARY

This report presents the results of a Phase I Environmental Site Assessment (ESA) conducted by PES Environmental, Inc. (PES) for the Prose Fircrest Apartments Property located at 2119 Mildred Street W in Fircrest, Washington. The subject property is comprised of one tax lot parcel (0220112005) totaling 9.94 acres of land. The subject property is occupied by a single vacant industrial structure (23,728 square feet [sq. ft.]) constructed in 1959.

Historically The subject property appeared to be undeveloped land from at least 1941 until at least 1957. The subject property was owned by the Freeman family from 1953 until 2011. The Freeman's developed the subject property in 1959 and operated Metal Marine Pilot, Inc. for designing and manufacturing marine automatic pilots and other marine navigational aids (e.g., compasses). Metal Marine Pilot ceased operations in 2000 and the subject property was sold to the Eaton Family LLC in 2012. Since Metal Marine Pilot ceased operations in 2000, the main building has been used for storage of personal items belonging the current owner, the Eaton family, as well as the Freeman family, as it is currently used today. Expansions to the main building included additional sheds located east of the main building were constructed for spray painting, paint storage, materials cleaning, and cardboard storage, and a loading dock. The sheds were demolished in 2001, however, the concrete foundations still remain. Two underground storage tanks (USTs) (diesel and kerosene) were removed in 1994 and two USTs used for kerosene storage were removed in 2002. Three septic tanks still in place are located at the northeast and south ends of the building and reportedly, no hazardous materials were ever discharged into these tanks.

Hazardous materials used at the subject property included reportable quantities of an assortment of chemicals including chlorinated and non-chlorinated solvents and hydraulic oil. Hazardous wastes generated at the subject property included spent solvents and sludge mixtures derived from washing and cleaning marine automatic pilot parts. During Metal Marine Pilot's 40 years of operation at the subject property, several instances of hazardous materials being discharged or buried along the central and eastern portions of the subject property were reported.

Tetrachloroethylene- (PCE)-impacted soil located in the central portion of the site had been remediated in 2000 and 2012. A buried asbestos-containing transite water pipe traverses the subject property from southeast to north and is currently inactive. Between the years 1972 and 2000, a large quantity of soil fill was deposited throughout the central and eastern portions of the site to cover areas prone to seasonal flooding. Analytical testing of the fill material was not conducted. Reportedly there was no visible evidence indicating that the fill material originated from contaminated sources. .

Adjacent properties included a municipal airport was located west of the subject property. The airport stopped operations in 1980 and was replaced by the Narrows Plaza shopping center. The property to the east was developed as residential complexes by at least the late 1960s. The adjacent property to the south of the subject property was a gasoline station as early as 1957 and was replaced by a bank in 2002. The adjacent property to the north was occupied by Pace Industries (Pace) operating as an aluminum die-casting manufacturing facility from 1959 until July 1995. The facility stored, handled, and disposed of certain hazardous and/or regulated materials such as oil and lubricants

Numerous previous environmental investigations have occurred at the subject property, all focused on assessing potential impacts associated with practices and operations related to the former Metals Marine Pilot facility on the subject property and the facility to the north, former Pace. The previous investigations primarily focused on eight areas of concern on the subject property: (1) Diesel/Kerosene UST Area (2) Paraffin Area; (3) Kerosene UST Area; (4) the Main Building (5) PCE Area; (6) Lime Pit Area, (7) Drain Field Area, and (8) the Fill Area. These areas are shown on Figure 3. This section summarizes the investigations in each of these areas.

Diesel/Kerosene UST Area

Two USTs (one 1,000-gallon diesel and one 1,000 gallon kerosene) were located adjacent to the south side of the cardboard storage shed. The USTs were used during past facility operations. The USTs were removed in 1994. No signs of contamination were observed during the UST removal. Confirmation soil sample collected from the extents of the UST excavation did not contain any contamination.

Paraffin Oil Release Area

A paraffin oil release occurred at the Pace property located adjacent to and north of the subject property in 1999. The release from Pace migrated onto subject property. Soil samples were collected from the area along the path of the release along the north subject property boundary and eastern drainage ditch after approximately 80 “cubic tons” of soil were excavated from those areas. Contaminants were reported in some of the samples at concentrations exceeding the cleanup levels (CULs) for heavy oil range organics (ORO). Subsequent investigations of the area in 2000 showed that contamination is present in soil along the north property boundary at concentrations exceeding the CUL. ORO-contaminated soil is to at least 12.5 feet bgs.

Kerosene UST Area

Two USTs used for kerosene storage were located adjacent to the west side of the main building (two 80-gallon). These tanks were used during past facility operations. The USTs were removed 2002. Contaminants were not detected in the confirmation soil samples collected from the extent of the UST excavation.

Main Facility Building

The soil beneath the main facility building was assessed in 2005 during a Phase 2 investigation. Contaminants were not detected in any of the samples collected from the borings.

PCE Area

Waste solvents were reportedly dumped off the east side of the former loading dock onto a gravel road surface. Investigations of the PCE Area were conducted in 2000, 2005 and 2011. Soil samples collected from borings drilled in the PCE Area in 2000 were used to delineate an area of PCE contaminated soil with concentrations exceeding the CUL. This PCE contaminated soil was removed in 2000. Although confirmation samples collected from the extents of the

remedial excavation and stockpile samples collected from the stockpile returned to the excavation as backfill were either below the CUL and MRLs for PCE at that time, those CULs and MRLs exceed the current CUL for PCE (0.05 mg/kg). The Washington Department of Ecology (Ecology) issued a no further action (NFA) determination for the 2000 PCE remedial excavation on March 6, 2001. Although Ecology issued the NFA, based on the previous confirmation and stockpile testing, there is the potential that soil containing PCE exceeding the current CUL may be present in the 2000 PCE excavation and surrounding area.

Additional investigations of the PCE Area were conducted in 2005 and 2011 to further delineate PCE contaminated soil that was found to be located south of the 2000 PCE excavation. This area of PCE contaminated soil was excavated in 2012. None of the confirmation samples contained PCE above the current CUL. The results of the confirmation sampling and the characterization sampling indicates that soil with PCE below the CUL remains in this area.

Lime Pit Area

Three to four lime pits were reportedly used from 1960 to 1992 for acid waste disposal. The specific location of the lime pits was not known and only a general area was identified during previous interviews with the prior owners. Acids and metal residues derived from circuit board etching activities at the facility were periodically discharged into three or four lime-lined pits located east of the main facility building. The Lime Pit Area was assessed in 2000 during a Phase 2 investigation of the subject property. No visible evidence of the lime pits was observed during drilling and contamination was not detected in the soil samples at concentrations above the CULs. The Lime Pit Area is reportedly buried beneath approximately 15 feet of fill.

Drain Field Area

Wastewater contaminated with machine oil, kerosene residues, degreasers, and solvents from parts washing activities was discharged from the materials shed from 1960 to 1992. The drain outlet from the materials shed discharged wastewater to the gravel road east of the building. The practice was stopped in 1992 when the wastewater was transferred into an evaporator. The Drain Field Area was assessed in 2000 during a Phase 2 investigation of the subject property. SVOCs were not detected in any sample and detected metals concentrations were below CULs. This area was reportedly buried during the filling and grading of the subject property.

Fill Area

The eastern portions of the subject property were filled between 1972 and 2000. The fill was reportedly placed to bury a low-lying flooded area that formerly existed along the east end of the site. Although the source is unknown, the fill is believed to have originated from several nearby commercial development and roadway construction projects. The fill beneath the subject property is approximately 2 to 19 feet thick on the western portion of the property and approximately 20 to 36 feet thick along the easternmost side of the property. The subject property is located within the footprint of the Tacoma Smelter Plume Area.

Subsurface investigations in Fill Area were conducted in 2001, 2005, 2011, and 2012. Arsenic exceeding the CUL has been found predominantly at depths of 15 feet or greater and the

occurrence of arsenic in soil is generally widespread across the Fill Area of the subject property. Arsenic exceeding the CUL has also been detected in two groundwater monitoring wells. ORO exceeding the CUL has also been detected in soil intermittently in the Fill Area; however, none of the soil samples collected during the most recent investigation in the Fill Area (2012) contained ORO at concentrations exceeding the CUL. ORO has not been detected in groundwater. Surface samples collected in the bioswale area of the Fill Area in 2001 contained arsenic and cadmium exceeding the CULs. Petroleum hydrocarbons were not detected in the surface samples.

The subject property listed as Metal Marine Pilot included entries on several state and federal agency databases. There are no environmental liens or activity and use limitation at the subject property. The subject property was enrolled in Ecology's Voluntary Cleanup Program in 2019, and Ecology has requested additional information in order to provide an opinion. Based on information provided in Ecology's cleanup sites webpage, it is not known whether the requested information has been provided to Ecology to date. Ecology issued a NFA determination during 2001, for the cleanup of PCE-contaminated soil in 2000 (PCE Area). However, during 2015, Ecology rescinded the NFA determination for the subject property due to the presence of arsenic in soil and groundwater. It was Ecology's opinion that the site meets the cleanup standards for PCE, ORO, gasoline range organics (GRO), and benzene, ethylbenzene, toluene, and xylenes (BTEX) in soil, but Ecology stated that further remedial action is necessary to meet the cleanup standards for metals (arsenic) in soil and groundwater.

The subject property is located in the Tacoma Smelter Plume (Asarco Area Wide Contamination Plume), an area approximately 1,000 square miles of the Puget Sound Basin containing surface soils contaminated with arsenic, lead, and other heavy metals. The subject property is located in the area mapped by Ecology to contain 40.1 to 100 parts per million (ppm) arsenic in soil.

An inspection of the subject property was conducted on December 17, 2021 to assess the potential for any observable adverse environmental conditions. The eastern portions of the subject property are currently undeveloped and covered with grass and weeds, drainage ditches and stormwater containment ponds. Developments at the site consist of a large industrial building and two smaller detached structures (livestock loafing sheds) located east of the building used for housing goats and cattle grazing on the subject property for weed control. The concrete foundations associated with former sheds were observed on the southeast side of the main building. PES did not observe any evidence of the previous excavation and soil removal activities.

Mr. J. Dorman, the subject property caretaker, lives in a travel trailer located on the east side of the main building. PES observed a sanitary waste discharge pipe connected to the trailer and terminates in one of the nearby concrete vaults used for collecting spills from the former painting shed. PES noted the subject property boundaries. Using maps from previous site investigations, PES attempted to find documented monitoring wells that were installed in the central area of the subject property. However, due to the length of time since the wells were installed, as well as the grasses and other vegetation observed growing throughout this area, PES was unable to locate any of these wells.

The northern half of the interior of the building was being used for storage by the subject property owner. Items observed included an assortment of equipment, tarps, electrical wire spools, electronic equipment, scaffolding, several use appliances, wood boxes, drums storing scrap metal, tools, machinery, a car, and miscellaneous automotive parts, and supplies that were formerly used in conjunction with the manufacturing when the site was occupied by Metal Marine Pilot, Inc. Hazardous materials observed inside the building included various containers of chemicals that included partially full and empty 5-gallon containers of oils, solvent, lacquers, heat transfer fluids, thinners, paints, and other unknown chemicals in the northern half of the building. Three 55-gallon drums, two of which are labeled as lacquer thinner, were also noted in the north end of the building. The drums and containers appeared to be in good conditions and PES did not observe any spills or stains on the concrete floor. The overall condition of the concrete floor throughout the building appeared to be generally in good condition with noticeable old stains from years of use as a manufacturing facility. Notable cracks observed in the concrete floor appeared to be tight, hairline cracks with no large holes, or wide gaps in any of the cracks.

An oily stain (approximately 3-feet by 8-feet) was observed on the concrete floor at the south end of the building. The oil appeared to be viscous and had oil absorbent material mixed in with the oil. Metal parts in the stained area looked as if automobile repairs may have been the reason for the stain. Smaller oily stains (less than 6-inches in diameter) were noted in a few locations of this same area of the building. The rest of the rooms and large workspaces in the building were empty and no environmental concerns were noted. However, water intrusion from the leaking roof was noted in some areas, mostly at the south end of the building where puddles were observed.

Recognized Environmental Conditions

PES has performed a Phase I ESA in conformance with the scope and limitations of ATSM Practice E 1527-13 of the Prose Fircrest Apartments property located at 2119 Mildred Street W, Fircrest, Washington. This assessment has revealed no evidence of Recognized Environmental Conditions (RECs), Controlled RECs (CRECs), and/or Historical RECs (HRECs) in connection with the subject property with the following exceptions:

- Arsenic in soil and perched groundwater and ORO in soil above CULs were identified in the fill area at the subject property is identified as a REC for the subject property;
- The Pace paraffin spill area in the vicinity of two soil samples (S1 through S3) collected at the north end of the subject property is identified as a REC for the subject property;
- The area of removed PCE contaminated soil performed in 2000, was conducted when the CUL was less stringent; the potential for residual PCE above the current CUL is identified as a REC for the subject property;
- Limited information about the soil conditions in the area of the two concrete spill collection USTs east of the main building is identified as a REC for the subject property;
- The area of removed PCE contaminated soil performed during 2012 to concentrations below CULs is identified as an HREC for the subject property; and

- The removal of the kerosene and diesel USTs and subsequent contaminated soil removal to below CULs is identified as an HREC for the subject property.

The following Business Environmental Risks were identified for the subject property:

- The buried asbestos-containing transite water pipe traversing the subject property remains in place;
- Asbestos containing materials have been identified in the main building; and
- Septic tanks located at the northeast corner and south end of the main building remain in place.

Additionally, the following potential environmental issues not identified as a REC, but are considered *de minimis* conditions are noted here for consideration:

- The storage of the various chemicals inside the building does not appear to present a current risk to the subject property. PES recommends that these containers be removed from the subject property to prevent any potential for future releases to the subsurface soils beneath the building;
- Gray water discharging from the subject property travel trailer was observed to drain directly to the unpaved surface through a damaged drainpipe; and
- An area of oily residue from automotive repair work was observed in the south end of the main building.

Data Gaps

PES did not identify any significant data gaps associated with the subject property and nearby properties.

TABLE OF CONTENTS

1.0	INTRODUCTION	1
1.1	Purpose and Scope of Work.....	1
1.2	Special Terms and Conditions	2
1.3	Limitations and Reliance	2
1.4	Environmental Professional Qualifications	2
2.0	SITE DESCRIPTION	4
2.1	Location	4
2.2	Subject Property and Vicinity Characteristics	4
2.2.1	Topography and Surface Water Drainage.....	4
2.2.2	Geology and Hydrogeology	5
2.3	Description of Facility Operations, Structures, Improvements and Features	6
2.3.1	Subject Property Structures and Improvements.....	6
2.3.2	Other Improvements	7
2.4	Current Uses of Adjoining Properties.....	7
2.5	Interviews.....	8
2.6	Historical Use of the Subject Property and Adjoining Properties	10
2.6.1	Historical Sources	10
2.6.2	Historical Review Summary	10
3.0	PREVIOUS ENVIRONMENTAL INVESTIGATIONS	13
4.0	ENVIRONMENTAL RECORDS REVIEW	28
4.1	Environmental Liens and Activity and Use Limitations (AULs)	28
4.2	Local Building Permits and Plans.....	28
4.3	Environmental Record Sources Review	28
4.3.1	Federal Databases	31
4.3.2	State and Local Databases	31
4.3.3	EDR Proprietary Database Records.....	31
4.3.4	Orphans Summary	33
4.4	ASTM Non-Scope Considerations	33
4.4.1	Asbestos and Lead-in-Paint	33
4.4.2	Lead in Drinking Water	33
4.4.3	Mold.....	33
4.4.4	Radon	33
4.4.5	Wetlands Evaluation	34
5.0	SITE AND SURROUNDING AREA RECONNAISSANCE	35
5.1	Chemical, Fuel, and Waste Management and Disposal.....	36
5.1.1	Vapor Intrusion Assessment	36
5.2	USTs and ASTs	37
5.3	Hydraulic Equipment.....	37
5.4	Generators.....	37
5.5	PCBs	37
5.6	Surrounding Areas	37
6.0	Summary of FINDINGS AND CONCLUSIONS	39
6.1	Historical Use of the Subject Property and Adjoining Properties	39
6.2	Previous Environmental Investigations	40

6.2.1	Diesel/Kerosene UST Area	40
6.2.2	Paraffin Oil Release Area	40
6.2.3	Kerosene UST Area	41
6.2.4	Main Facility Building Area	41
6.2.5	PCE Area	41
6.2.6	Lime Pit Area	42
6.2.7	Drain Field Area	42
6.2.8	Fill Area	42
6.4	Subject Property Observations.....	43
6.5	Conclusions.....	44
6.6	Data Gaps.....	45
7.0	REFERENCES	46

ILLUSTRATIONS

APPENDICES

- A – USER AND PRE-SURVEY QUESTIONNAIRES
- B – REGULATORY AGENCY DATABASE REPORT
- C – TOPOGRAPHIC MAPS
- D – AERIAL PHOTOGRAPHS
- E – CITY DIRECTORIES
- F – SANBORN FIRE INSURANCE MAPS
- G – PUGET SOUND REGIONAL ARCHIVES DOCUMENTS
- H – PREVIOUS INVESTIGATIONS AND AGENCY DOCUMENTS
- I – ENVIRONMENTAL LIEN AND AULS
- J – BUILDING PERMIT REPORT
- K – VAPOR ENCROACHMENT SCREEN

DISTRIBUTION

LIST OF ILLUSTRATIONS

Figure 1	Site Location Map
Figure 2	Site and Vicinity Map
Figure 3	Previous Investigations and Sampling Locations
Figures 4 - 22	Site Photographs

1.0 INTRODUCTION

This report presents the results of a Phase I Environmental Site Assessment (ESA) conducted by PES Environmental, Inc. (PES) for the Prose Fircrest Apartments Property located at 2119 Mildred Street W in Fircrest, Washington (subject property). The subject property location is shown on Figure 1. PES understands that Alliance Realty Partners, LLC (Alliance) is considering purchasing the subject property.

1.1 Purpose and Scope of Work

The Phase I ESA was performed pursuant to PES's proposal for environmental consulting services dated October 29, 2021, and in general accordance with ASTM guidelines for Phase I Environmental Site Assessments (ASTM E 1527-13). The Phase I ESA also incorporates the recently released procedures set forth in ASTM E1527-21.¹ These guidelines comply with the U.S. Environmental Protection Agency's All Appropriate Inquiries (AAI) rule, adopted in November 2013.

The goal of the Phase I ESA is to identify recognized environmental conditions (RECs) associated with the subject property (i.e., those conditions with the potential to materially impact a property due to the release of hazardous materials or petroleum products). The following tasks were conducted during this ESA:

- Federal, State, and local agency databases were reviewed to identify nearby sites that have reported the use, storage, or release of hazardous materials;
- Regulatory agency records regarding the subject property and adjacent properties were reviewed;
- Historical aerial photographs, Sanborn Fire Insurance maps, and historical topographic maps of the subject property and surrounding area were evaluated, as available, to assess prior land uses;
- Individuals with knowledge of the subject property were interviewed;
- A review of previous environmental site assessments was conducted;
- An inspection of the subject property and a reconnaissance of surrounding properties was performed to assess the potential for contamination of the subject property from onsite or offsite sources. The site inspection was conducted by an environmental professional with qualifying experience under AAI; and,
- This report was prepared presenting the results of the Phase I assessment.

A Recognized Environmental Condition, or REC, is defined in the ASTM International guidelines (ASTM E1527-21) as: (1) the presence of hazardous substances or petroleum products in, on, or at the subject property due to a release to the environment; (2) the likely

¹ The ASTM E1527-21 standard is currently under review by the U.S. Environmental Protection Agency, which is expected to publish its determination of compliance with All Appropriate Inquiries (AAI) by late 2022.

presence of hazardous substances or petroleum products in, on, or at the subject property due to a release, or likely release, to the environment; or (3) the presence of hazardous substances or petroleum products in, on, or at the subject property, under conditions that pose a material threat of a future release to the environment. “Likely” is that which is neither certain nor proved but can be expected or believed based on the logic and/or experience of the environmental professional, and/or available evidence as stated herein. An historical REC (HREC) is a previous release of hazardous substances or petroleum products affecting the subject property that has been addressed to the satisfaction of the applicable regulatory authority and meeting unrestricted use criteria under the current regulatory framework, without subjecting the subject property to any controls (e.g., property use limitations [PUL]). A controlled REC (CREC) is a REC affecting the subject property that has been addressed to the satisfaction of the applicable regulatory authority, with hazardous substances or petroleum products allowed to remain in place subject to implementation of required controls (e.g., PUL, engineering controls, etc.). A PUL is defined as limitation or restriction on current or future use of a property in connection with a response to a release, in accordance with the applicable regulatory authority, or authorities, that allows hazardous substances or petroleum products to remain in place at concentrations exceeding unrestricted use criteria.

A *de minimis* condition is related to a release that generally does not present a threat to human health or the environment, and that generally would not be the subject of an enforcement action if brought to the attention of appropriate government agencies. A *de minimis* condition is not a REC nor a CREC.

1.2 Special Terms and Conditions

A Chain-of-Title search was not conducted for the ESA. In addition, analytical testing for asbestos containing materials (ACM), lead-based paint, mold, and wetlands issues at the subject property was not conducted. There are no other special terms or conditions for this project.

1.3 Limitations and Reliance

The ESA activities were conducted in accordance with current practices and procedures generally accepted in the consulting environmental engineering field. Our professional judgment to assess the potential for contamination is based on limited data; no warranty is given or implied by this report.

This Phase I ESA was prepared at the request of Alliance and may be relied on only by Alliance, including its successors and assigns. No other party may rely on this report without the express written permission of Alliance and PES.

1.4 Environmental Professional Qualifications

Mr. Russell Stolsen of PES conducted the ESA activities and prepared this report. Mr. Stolsen has over 30 years of experience managing and conducting environmental site assessments, hazardous material site investigations and remediation, and hazardous and solid waste management planning. Mr. Daniel Balbiani of PES assisted Mr. Stolsen with the Phase I ESA activities and the preparation of the report.

The above personnel declare that, to the best of their knowledge and belief, they meet the definition of an environmental professional as defined in §312.10 of 40 CFR Part 312. They have the specific qualifications based on education, training, and experience to assess a property of the nature, history, and setting of the subject property. They have developed and performed all appropriate inquiries in conformance with the standards and practices set forth in 40 CFR Part 312.

2.0 SITE DESCRIPTION

This section discusses the location, physical characteristics, and operations of the subject property.

2.1 Location

The rectangular-shaped subject property is located at 2119 Mildred Street W in Fircrest in Fircrest, Washington (Figure 1). The subject property, is within the limits of the City of Fircrest and is located approximately 680 feet north of the intersection of Mildred Street W and Regents Boulevard W. It is bounded on the north by commercial retail properties, on the east by a residential apartment complex, on the south by a bank and office building, and on the west by Mildred Street W. Businesses located further west include restaurants, an automotive service shop, a bar, and a bowling alley. The tax parcel is zoned as Commercial Mixed Use (CMU). The subject property is within the Northwest quarter (NW ¼) of the Northwest quarter (NW ¼) of Section 11 (S11) of Township 20 North (T20N), Range 2 East (R2E), Willamette Base Meridian.

The subject property is identified by the Pierce County Assessor Parcel Number (APN) 0220112005 and totals 9.94 acres of land. The subject property is occupied by a single vacant industrial structure (23,728 square feet [sq. ft.]) constructed in 1959 which is located in the northwest of the corner of the subject property.

2.2 Subject Property and Vicinity Characteristics

The subject property is situated in an area predominately characterized by a mix of commercial business and residential neighborhoods.

2.2.1 Topography and Surface Water Drainage

According to the United States Geological Survey (USGS) *Steilacoom* 7.5-Minute series topographic map dated 2020, the topography is fairly level along the western half of the subject property, becoming varied, with hillocks and depressions eastward and dramatically sloping downward to the eastern boundary of the subject property. The elevation along Mildred Street W is approximately 345 feet and drops to approximately 315 feet along the eastern property boundary relative to the National Geodetic Vertical Datum of 1929 (NGVD 29). The general topography slopes downward to the east approximately 280 feet from the building. At that point, the first of three stormwater drainage ditches is located where the topography drops dramatically to the eastern property boundary (Figure 2). This north-south trending stormwater ditch drains to two small containment ponds at the south end of the stormwater ditch. The approximately 580 ft. long stormwater ditch begins at the northeast corner of the subject property and ends at the containment pond. There is a 10-inch plastic corrugated pipe at the south end of the containment pond which, according to the ALTA survey map dated 2005, conveys stormwater runoff into the nearby municipal stormwater system. PES confirmed in the field that the survey map also depicts a 10-inch storm drain-pipe connected from the containment pond to a second stormwater drainage ditch that varies from approximately 65 to 100 feet east of the first drainage ditch. This second ditch is also north-south trending and is located within approximately 10 ft. off the

eastern property boundary. This ditch is approximately 500 ft. in length. A third stormwater ditch is located along fence line at the southern boundary of the subject property. This third ditch begins approximately 150 ft. from the southwest corner of the subject property and ends at the southeast corner, approximately 430 ft. in length (Figure 2). During the site inspection, only the eastern-most ditch had several inches of ponded water, the other two stormwater ditches were dry. PES observed a catch basin located near the northern end of the subject property, east of the building. This catch basin collects stormwater and conveys water via a below-grade pipe to the southeast (Figure 2). Located southeast of the catch basin is a vertical pipe with a long steel bar that controls a valve that appears to be approximately 10 feet bgs. PES was able to move the steel bar slightly up and down which apparently allows the stormwater to be contained in this area when the valve is shut. Mr. Eaton, the subject property owner, did not know what the purpose of the valve is.

Rainwater from the roof of the building is directed to the gutters and to the unpaved and/or concrete surfaces around the building. The nearest water bodies are Tacoma Narrows, located approximately 1.3 miles northwest of the subject property (Figure 1).

2.2.2 Geology and Hydrogeology

The following is a summary of the regional hydrogeological setting for the Fircrest, Washington area, and the site geology and hydrogeology. The following sources were reviewed to evaluate the geologic and hydrogeologic conditions for the site and site vicinity.

- USGS topographic map, *Steilacoom*, Washington Quadrangle;
- Environmental Data Resources, Inc. (EDR) Report, GeoCheck Addendum. The EDR report is included as Appendix B;
- Previous investigations at the subject property and nearby properties;
- Washington Water Resources Department Well Logs; and
- Site observations by PES.

The Puget Sound region is underlain by Quaternary sediments deposited during a number of glacial episodes. Deposition occurred during glacial advances and retreats, which created the existing subsurface conditions. The regional sediments consist primarily of interlayered and/or sequential deposits of alluvial clays, silts, and sands that typically are situated over deposits of glacial till that consist of silty sand to sandy silt with gravel. Outwash sediments consisting of sands, silts, clays, and gravels were deposited by rivers, streams, and post-glacial lakes during the glacial retreats. With the exception of the most-recent recessional deposits, the outwash sediments have been over-consolidated by the overriding ice sheets (Galster and Laprade 1991).

According to geotechnical reports for the subject property (Kleinfelder, 2005c and Terracon, 2008a) subsurface soil beneath the subject property consists of fill material underlain by glacial till. The fill was described as gray to brown, very loose to dense, medium to coarse silty sand with varying amounts of organics and construction debris. According to prior reports, large quantity of fill was deposited throughout the eastern half of the subject property in a number of

events between 1972 and 2000. The fill was reportedly used to fill in the low lying area along the east side of the subject property and the reportedly originated from nearby commercial development and roadway construction projects. The fill in the eastern portion of the subject property was described as loosely compacted where the thickest fill was encountered. The fill on the western half of the subject property was generally 1 to 17 feet while the thickness on the eastern half of the subject property was generally 22 to 36 feet, with the thickest fill located along the area of the upslope ditch. The fill located east of the upslope ditch along the eastern boundary of the subject property was less than 15 feet. The glacial till underlying the fill was described as gray to brown, dense to very dense, fine to medium, silty sand with gravel with occasional sandy seams, and was encountered beneath the fill material to the maximum explored depth of approximately 46 feet bgs.

Discontinuous perched groundwater was encountered beneath the subject property at approximately 15 to 20 feet bgs. The source of the perched groundwater was reported to be from the sandier portions of the fill and sand lenses present in the glacial till. The static groundwater table was not encountered beneath the subject property up to 46 feet bgs (Kleinfelder, 2005c) and is reportedly around 50 feet bgs (Terracon, 2008a). The estimated shallow groundwater flow direction has been reported to be to the east-southeast (Kleinfelder, 2005a) and south-southeast (Terracon, 2008b) based on topography.

Over 550 wells were found within one mile of the subject property in the federal and state water well databases. None these wells were identified as public water supply wells. The locations of all 550 wells are shown in the EDR report included in Appendix B. Seventy nine (79) well logs were found in Ecology's well database for the subject property address that include both soil borings only, as well as completed monitoring well locations. The listed well owner names and well completion dates were Metal Pilot Marine (1/31/2000 and 2/1/2000), Mike Freeman (8/17/2005 and 8/18/2005), Robert Freeman (5/19/2008), Eaton Properties (9/30/2011), Eaton Family LLC (8/7/2012). These well logs are associated with the previous environmental investigations performed at the subject property. The well logs for these completion dates are presented in previous environmental investigations reports provided in Appendix H of this report.

Soil exposure at the subject property is predominately east and south of the building the remaining surface area to the west of the building is capped by i.e., asphalt driveways and a parking lot.

2.3 Description of Facility Operations, Structures, Improvements and Features

The following is a description of improvements and usage of the subject property (Figure 2).

2.3.1 Subject Property Structures and Improvements

The subject property is developed with one single-story building historically used for industrial purposes. The subject property is accessed from the west via two driveways from Mildred Street W. Access to the main building is from the parking lot on the west side of the subject property. With the exception of a gravel road and asphalt paved areas along the west and east sides of the building, the surface condition for the remainder of the subject property is unpaved with grasses

and low lying vegetation. Chain-link fencing surrounds the site along the north, east, and south property boundaries. The fencing terminates and is attached to the north and south ends of the building. The west side of the building and parking lot are not fenced. A stormwater conveyance system that includes two small sedimentation ponds is located along the eastern boundary of the site.

The steel framed main structure is constructed on a slab-on-grade concrete foundation. Interior finishes include vinyl floor tiles, sheet vinyl flooring material, acoustic ceiling tiles, sheetrock, and carpeting. The building's roof and most of the building's exterior walls are covered with corrugated metal panels. The building provides approximately 20,000 sq. ft. of usable space and was constructed in 1959. The foundations of detached small sheds are located immediately east of the main building. These former one-story buildings were used for spray painting, paint storage, cardboard storage, and a materials shed used for cleaning parts and equipment. Additional structures included a travel trailer occupied by Mr. J. Dorman who lives in the trailer on the east side of the subject property building. Mr. Dorman informed PES that he does routine maintenance and provides security at the subject property. Located south of the main building are two mobile stages used by Metal Marine Pilot for trade show presentations. Two livestock loafing sheds are located in the northeastern end of the subject property for the numerous goats and two cows used for vegetation management of the subject property.

2.3.2 Other Improvements

Electric and natural gas service are supplied and/or available to the building by Puget Sound Energy (PSE). Public water supply and sanitary sewer services serving the facility are managed by the City of Fircrest Public Works Department. Solid waste and recycling services for the subject property is provided by West Side Disposal.

2.4 Current Uses of Adjoining Properties

PES conducted a reconnaissance of the surrounding area on December 17, 2021, to assess whether neighboring properties pose potential environmental concerns to the subject property. Adjacent properties are used predominantly for commercial retail and residential purposes. Figure 2 identifies these adjacent properties and their uses. The results of the surrounding area reconnaissance are presented below.

Property to the North

The adjacent property to the north is the Sunrise Center strip mall. Tenants include restaurants, gift store, nail salon, fitness center, a community center, and a skating rink.

Property to the South

The adjacent properties to the south are occupied by a Columbia Bank and a vacant office building. Further south is the Fircrest Golf Club.

Property to the West

The properties to the west across Mildred Street W is Narrows Plaza, a strip mall with commercial businesses including fast food restaurants, a bar, a bowling alley, and a now vacant movie theater and a Jiffy Lube.

Property to the East

The adjacent properties to the east are occupied by a pharmacy and a multi-family housing complex.

2.5 Interviews

PES interviewed Mr. J. Dorman, at the subject property during the December 17, 2021 site inspection. Mr. Dorman lives in a mobile trailer on the east side of the subject property building and informed PES that he does routine maintenance and provides security at the subject property. Mr. Dorman also informed PES that the building is no longer used for manufacturing and is only used as storage of personal items belonging to him, the current owner (Eaton family), and some items allowed to be stored by the previous owner, the Freeman family. Mr. Donnie Eaton, owner of the subject property, returned a completed Pre-Survey Questionnaire that was forwarded to PES by Mr. Garrett Hodgins of Alliance, on January 13, 2022. Mr. Hodgins also provided PES with documentation regarding previous environmental site investigation activities conducted at the subject property. The information provided by these individuals is summarized in appropriate section throughout this report. Copies of the completed questionnaires are provided in Appendix A.

PES submitted a public records request (#E001761-111221) to Pierce County Public Records on November 24, 2021. Ms. Brandie Warren, Pierce County Records Specialist, responded by email on November 30, 2021. Responsive files were related to Metal Marine Pilot building permits for modifications to the existing main building and sheds. In addition, a permit, dated February 16, 1977, was related to two 1,000-gallon fuel tanks. The permit did not indicate any other information about the tanks.

PES submitted a public records request to City of Fircrest Public Records on November 24, 2021. Ms. Jayne Westman, Administrative Service Director, responded by email on December 1, 2021 that responsive files were available for viewing at the Fircrest city hall. Mr. Stolsen reviewed the files after the site visit of the subject property was conducted on December 17, 2021. Information in the files included the May 2002 decommissioning of two 80-gallon kerosene underground storage tanks (USTs) at the western side of the subject property building. The removal of these USTs is discussed in Section 3.3 of this report. Additional file information included a December 2000 application for an erosion/sediment control plan for the subject property, as well as tax and zoning information for the subject property.

PES submitted a public records request (#P008447-112421) to Ecology on November 24, 2021. Ms. DeAnn DeRosier, from Ecology's Records and Public Disclosure Office provided responsive files for the subject property via download from Ecology's Public Portal on December 10, 2021. The responsive records included information for the subject property. The information provided by Ecology is presented in Sections 3.0 and 4.0 of this report.

PES submitted a public records request to the Puget Sound Regional Archives (PSRA) on November 24, 2021. The PSRA provides historical tax information for land parcels in the Puget Sound region, specifically related to the historical use of fuel oil as a heating source, if applicable. Ms. Sydney Peterson, PSRA Archivist, responded by email on February 24, 2022, with historical tax files for PES' review. Information from the tax files is presented in Section 2.6.2 of this report.

Other than conditions discussed above or elsewhere in this report, none of the interviewees were aware of any additional current or past environmental conditions at the subject property or adjoining properties that might impact the property.

As part of this Phase I ESA, a copy of a User Questionnaire, as recommended in ASTM E 1527-21, was submitted to Mr. Hodgins of Alliance. This questionnaire, completed by the party who will rely on the ESA, facilitates the transfer of known site information to the environmental professional and promotes qualification of the relying party for one of the *Landowner Liability Protections (LLPs)*² offered by the Small Business Liability Relief and Brownfields Revitalization Act of 2001 (the "*Brownfields Amendments*"). A copy of the User Questionnaire is provided in Appendix A.

In the User Questionnaire, Alliance provided the following information for the subject property:

- Alliance did not have any knowledge of environmental liens recorded against the subject property;
- Alliance did not have any knowledge of any environmental use restrictions on the subject property;
- Alliance did not have specialized knowledge or experience related to the subject property gained from owning, occupying, and maintaining the subject property;
- Alliance did not have any commonly known or reasonable ascertainable information about the subject property that would assist in the preparation of this report other than information disclosed by Alliance for this report and publicly available documents;
- Alliance was not aware of any obvious indicators that point to the presence or likely presence of environmental contamination within the subject property, other than those indicators identified in this report; and,
- Alliance stated that the purchase price of the property reflected fair market value for a property without environmental contamination.

² Landowner Liability Protections, or LLPs, is the term used to describe the three types of potential defenses to Superfund Liability in US EPA's Interim Guidance Regarding Criteria Landowners Must Meet in Order to Qualify for Bona Fide Prospective Purchaser, Contiguous Property Owner, or Innocent Landowner Limitations on CERCLA Liability ("Common Elements" Guide) issued on March 6, 2003.

2.6 Historical Use of the Subject Property and Adjoining Properties

Historical property use information was obtained from review of historical topographic maps, aerial photographs, city directories, and interviews with persons familiar with historical uses. Additional historical information was obtained from previous Phase I ESAs the contained interviews with Mr. Robert Freeman, the previous owner and operator of Metal Marine Pilot.

2.6.1 Historical Sources

Subject property use information was obtained through a review of the following list of historical sources. The results of the review of these sources are summarized in the following section.

- **Topographic Maps:** Various topographic maps of the subject property vicinity were compiled by EDR. The following maps were included in the compilation: USGS *Anderson Island* from 1944 (photo-revised 1938) 15-minute quadrangle topographic map, *Steilacoom* 7.5-minute quadrangle topographic maps from 1947 and 1959 (photo-revised 1947), 1968 (photo-revised 1968), 1973 (photo-revised 1973), 1981 (photo-revised 1978), 1994 (photo-revised 1990), 1997, 2014, and 2017. PES's summary of the topographic map review and a copy of the EDR topographic map report are presented in Appendix C.
- **Aerial Photographs:** Aerial photographs obtained from EDR were reviewed for the following years: 1941, 1943, 1951, 1957, 1968, 1971, 1980, 1990, 2006, 2009, 2013, and 2017. These photographs were supplemented with Google Earth® aerial photographs (2021). PES's summary of the aerial photograph review and a copy of the EDR aerial photograph report are presented in Appendix D.
- **City Directories:** A search of city directories for the subject property and nearby properties was performed by EDR for the years 1921 through 2017, ranging from 2- to 6-year intervals. PES's summary of the city directories review and a copy of the EDR city directory report are presented in Appendix E.
- **Sanborn Fire Insurance Maps:** A search for available historical Sanborn Fire Insurance Maps was performed by EDR. EDR did not identify any Sanborn Maps for the site. A copy of the EDR "No Coverage" report is provided in in Appendix F.
- **Puget Sound Regional Archives:** PSRA provided requested historical information for the subject property parcel, with information from 1976 through 2002. Information provided by PSRA is presented in Section 2.6.2. Copies of the PSRA tax files are presented in Appendix G.

2.6.2 Historical Review Summary

Historical aerial photography, topographic maps, and city directories indicate that the subject property appeared to be undeveloped land from at least 1941 until at least 1957. The subject property was owned by Robert and Ethel Freeman from 1953 until 2011 when the subject property was sold to the Eaton Family LLC. The Freeman's developed the subject property in 1959 with the construction of the main industrial building and operated Metal Marine Pilot, Inc.

for designing and manufacturing marine automatic pilots and other marine navigational aids (e.g., compasses). Metal Marine Pilot operated until sometime during 2000 and was listed in city directories as early as 1963 until 1999. Historical tax files dating from 1976 through 2002, did not indicate a heating source other than electric wall and baseboard heaters, forced air, and heat pump. No indication of fuel oil as a source of heat was found in the PSRA tax files. Since Metal Marine Pilot ceased operations, the main building has been used for storage of personal items belonging the Eaton family, as well as some items left by the Freeman family, as it is currently used today.

Hazardous materials used by Metal Marine Pilot included reportable quantities of an assortment of chemicals including chlorinated solvents (trichloroethylene [TCE] and perchloroethylene [PCE]), methyl ethyl ketone, kerosene, paints, thinners, varnishes, stains, acids, glues, alcohols, aluminum coatings, and hydraulic oil. Hazardous wastes generated at the subject property included spent solvents and sludge mixtures derived from washing and cleaning marine automatic pilot parts.

During Metal Marine Pilot's 40 years of operation at the subject property, several instances of hazardous materials being discharged or buried along the central and eastern portions of the subject property were reported. PCE -impacted soil located in the central portion of the site (adjacent to the former loading dock on the eastern side of the main building) had been remediated during the late 1990s.

Expansions to the main building occurred in 1961 and 1965 and additional sheds located east of the main building were constructed for spray painting and paint storage. These two sheds were located west of the area of PCE-impacted soil (Figure 3). A loading dock was located in the area of the former paint sheds. Additional sheds were used for materials and parts cleaning and cardboard storage. These outbuildings were demolished in 2001, however, the concrete foundations still remain. Additional structures included two sets of two manholes located east of the main building that accessed two 5,000 gallon concrete vaults. The vaults (also referred to as "sealed recovery USTs") are located along the central portion of the subject property. These concrete vaults were installed by Metal Marine Pilot to recover spilled liquids within the painting and materials sheds. Spilled liquids were conveyed to the concrete vaults from underground pipes originating from the floor drains in the buildings. The vaults were connected to drains in the painting and materials sheds to collect liquids from the sheds that were pumped as need for offsite disposal. A former kerosene UST (removed in 2002) was located on the west side of the main building and a former diesel storage (removed in 1994) was located south of the cardboard storage shed, southeast of the main building (Figure 3).

Additional information regarding the historical operations at the subject property was obtained from Kleinfelder's 2005 Phase I ESA (Kleinfelder, 2005). The report included an interview with Mr. Michael Freeman, the owner of Metal Marine Pilot, and is summarized below.

Mr. Freeman informed Kleinfelder that a buried asbestos-containing transite water pipe traverses the site from southeast to north (Figure 3). The transite pipe is currently inactive and sections of this pipe may have been crushed during the time fill was being spread over the central and eastern portions of the site.

Mr. Freeman stated that on several occasions between 1972 and 2000, a large quantity of soil fill containing vegetation debris, concrete rubble, and other construction debris was deposited throughout the central and eastern portions of the site to cover a flooded area. Mr. Freeman stated that the east end of the site formerly contained a large, recessed area that was almost always flooded with stormwater. Mr. Freeman also stated that the flooded area was not considered to be a designated wetland area.

Mr. Freeman stated that the imported fill was reportedly obtained from several commercial development and roadway construction projects, as well as from the former airport property located west of the site. Chemical testing of the fill material before it was delivered to the site was not conducted. According to Mr. Michael Freeman, there was no visible evidence indicating that the fill material originated from contaminated sources.

Mr. Freeman informed Kleinfelder that excluding the environmental issues identified in the previous environmental investigation and remediation reports completed for the site, he was unaware of any other environmental issues associated with the site. Mr. Freeman stated that (to his knowledge) no hazardous materials were ever discharged into the subject property septic tanks.

Adjacent properties around the subject property were undeveloped until at least 1941. By 1951, a municipal airport was located less than 0.25 mile west of the subject property. Immediately across Mildred Street W was small plane storage and two buildings that appeared to be part of the airport. By 1980, the airport was no longer operating and a shopping center with fast food restaurants located directly across Mildred Street W had replaced the airport buildings. By the late 1960s to early 1980s, the vacant property to the east was developed as residential complexes as it remains today. The adjacent property to the south of the subject property has been a Columbia Bank since at least 2002. Prior to that time, a structure was located on that site since at least 1957 until it was replaced by the bank building. The previous occupant and activities on the property was a gasoline station and a restaurant (discussed in Section 4.0 of this report).

The adjacent property to the north was occupied by Pace Industries Puget Division, Inc. (Pace), located at 2101 and 2011 Mildred Street W. Historically, Pace operated as an aluminum die-casting manufacturing facility from 1959 until July 1995, when the operation was transferred to Pace Industries. The facility stored, handled, and disposed of hazardous and/or regulated materials including oil and lubricants. Environmental investigations indicated that Pace's operations had impacted the soils at the site as well as portions of the subject property that were impacted by a release of paraffin oil from Pace in 1999. The release flowed south onto the subject property and migrated southwest (downslope) to the north-south-running drainage ditch along the eastern portion of the subject property. Pace sold the property to Bodine Enterprises in 2003 for a planned redevelopment of the site which included the demolition of the western and southern portions of existing facility and construction of a retail building and parking lot. The eastern portions of the Pace building were preserved and remodeled for commercial use and exist today. Information about Pace's property and impacts to the subject property is presented in Section 3.0 of this report.

3.0 PREVIOUS ENVIRONMENTAL INVESTIGATIONS

Numerous previous environmental investigations have occurred at the subject property, all focused on assessing potential impacts associated with practices and operations related to the former Metals Marine Pilot facility on the subject property and the facility to the north, former Pace. PES reviewed available documents provided by Alliance and Ecology. The volume of documents is extensive; therefore, the entire list is presented in chronological order in the References (Section 7.0) of this report. Copies of those reports are provided in Appendix H.

The previous investigations primarily focused on eight areas of concern on the subject property: (1) the former diesel and kerosene UST area (Diesel/Kerosene UST Area) located south of the former cardboard storage shed (2) the paraffin oil release area located on the north property boundary adjacent to Pace (Paraffin Area); (3) the former kerosene UST area (Kerosene UST Area); (4) the main facility building (Main Building) (5) the PCE dumping area (PCE Area); (6) the area east of the former painting shed where lime and other waste were reportedly buried (Lime Pit Area), (7) the rinse run-off area east of the former materials shed that may contain waste solvents, and (8) the arsenic and petroleum contaminated fill area located on the east half of the subject property (Fill Area). These areas are shown on Figure 3. This section summarizes the investigations in each of these areas. This section also provides a summary of Ecology's involvement with the subject property and the opinions it has issued regarding the reported environmental conditions.

3.1 Summary of Previous Phase I Environmental Assessments

A Level I Environmental Site Assessment (Level I) and two Phase I Environmental Site Assessments (Phase I) have been conducted on the Property. Creative Environmental Technologies, Inc. (CETI) conducted a Level I ESA in 1999 (CETI, 1999b), Kleinfelder conducted a Phase I ESA in 2005 (Kleinfelder, 2005a), and Terracon conducted a Phase I ESA in 2008 (Terracon, 2008b).

3.1.1 CETI Level I

CETI conducted a Level I of the subject property in 1991 (CETI, 2000a). There were several buildings occupying the subject property at that time, the largest being the main facility (2119 Mildred Street West) which was originally built in 1959 and had additions built in 1961, 1965, and 1979. At that time, the facility was used for the design and construction of marine automatic pilots and included assembly, painting, testing, service, and repair activities. Four outbuildings were located east of the main facility and included the painting shed, the materials shed, a paint storage shed, and a cardboard storage shed. The paint storage and cardboard storage sheds were used for storage. The activities in the painting and materials sheds are described below.

The painting shed was used to paint and dry parts and housings. The concrete floor in the painting shed graded to a drain leading to a sealed recovery UST located on the east side of the building. CETI mentioned two other USTs located in the undeveloped area of the subject property east of the main facility building which were designed to catch any hazardous materials spilled in the painting shed or materials shed. These two USTs have manholes and have also

been referred to as “concrete vaults” and “sealed recovery USTs” by Kleinfelder (Kleinfelder, 2005a; Section 3.1.2). The location of these USTs is shown on Figure 2.

The materials shed was used for the cleaning and preparation of parts for painting and varnishing. Contaminated rinse water from a sink used for cleaning parts was pumped to a 300 gallon plastic “ground” storage tank. The water was then pumped into an evaporator. Hazardous materials were also stored in the materials shed including PCE, varnish, detergents, and welding supplies. A “lean to” was built adjacent to the east wall of the materials shed to house the contaminated water tank, the kerosene pump and tank, and various drums storing hazardous chemicals including trichloroethylene (TCE). The kerosene tank was associated with the operation in the compass room of the main facility building, as explained below. Prior to 1991, the wash water from the materials shed was piped out into the area east of the building and ran down concrete tiles. This area was buried during the filling and grading of the subject property.

During their site visit, CETI observed the storage and use of hazardous materials including lubricating oils, kerosene, stove oil, paints, and solvents. Empty drums were noted east of the materials shed and north of the cardboard storage shed. These drums were used for the storage of petroleum products. CETI reported that kerosene used in the compass room located in the main facility building was pumped from a tank located in a shed near the materials shed. A UST located adjacent to the north side of the compass room was used to catch and store any excess kerosene. The UST was described as a glass-lined hot water heater tank buried in a round cement vault. A subsequent UST removal report documented the UST to be 80 gallons (SES, 2002; Section 3.2.3). Two buried septic tanks were noted by CETI. One was located near the southwest corner of the main facility building and one was located midway along the east side of the facility building (as shown on a figure in the CETI report).

Based on information provided by a representative of Metal Marine Pilot, Inc., CETI identified several areas east of the materials shed where chemical wastes were historically buried (Figure 3). One area was the Lime Pit Area where pits were excavated, lined with lime, and used for acid disposal. The waste acid was used in metals etching. The Lime Pit Area was located in the gravel road east of the painting shed. Another area was the Drain Field Area where a drain outlet was observed east of the materials shed. CETI stated that the drain was from the main facility building where wastewater containing metals and semi-volatiles (SVOCs) were discharged. CETI also stated that this area was used as a rinse area where wastewater may have contained solvents. The PCE Area was also identified where waste solvents were historically dumped off the loading dock onto a former gravel road surface. CETI showed the former loading dock area east of the materials shed and paint storage shed.

CETI identified the Diesel/Kerosene UST Area that was located south of the cardboard storage shed (USTs removed in 1994) and the paraffin oil spill that occurred on the Pace property located north of the subject property in April 1991 (Paraffin Area). The removal of the USTs in the Diesel/Kerosene UST Area is described in Section 3.2. The Paraffin Area release and subsequent excavation and sampling is discussed in more detail in Section 3.3. The Lime Pit Area and Drain Field Area are discussed in Section 3.4 along with the investigation and soil removal in the PCE Area.

3.1.2 Kleinfelder Phase I

Kleinfelder conducted a Phase I on the subject property in 2005 (Kleinfelder, 2005a). The Kleinfelder Phase I was consistent with the findings from CETI in 1999 (CETI, 1999b). Additional information or findings from Kleinfelder are summarized in this section. At the time of the Phase I, the main facility building, the painting shed, and paint storage shed were present. Kleinfelder noted the remaining concrete pads for the materials and cardboard storage sheds; the buildings were removed around 2001. The existing buildings were unoccupied and used to store the owner's personal property and equipment, tools, machinery, and supplies used in the former operations. Upon inspection, Kleinfelder noted the storage of hazardous materials including several 55-gallon drums containing motor and hydraulic oils, and smaller containers containing alcohol, paint thinner, kerosene and solvents. Hazardous materials were also found to be stored outside the east wall of the main facility building. The two septic tanks reported by CETI were present during Kleinfelder's Phase I.

Hydraulic oil residue and staining was noted on the concrete floor inside the hydraulic room in the southeast end of the main facility building. Two 5,000-gallon concrete vaults (also referred to as "sealed recovery USTs") were located along the central portion of the subject property, east of the main facility building (Figure 3). These concrete vaults were installed by Metal Marine Pilot to recover spilled liquids within the painting and materials sheds. Spilled liquids were transferred to the concrete vaults from underground pipes originating from the floor drains in the buildings. The owner's representative stated that in 1996, an unknown quantity of paint was spilled inside the paint building and was washed into one of the concrete vaults; however, the liquid was immediately cleaned out of the vault. During the Phase I by Kleinfelder, the two concrete vaults were observed to contain stormwater.

Between 1963 and 1972, an unknown quantity of mercury vapor fluorescent light bulbs that were removed from the main facility building were reportedly disposed east of the building. The exact location of the disposal area is unknown, but was likely east of the former loading dock. Kleinfelder noted that the central and eastern portions of the subject property was filled in 1972 and 2000. The fill was placed to bury a low-lying flooded area that formerly existed along the east end of the site. According to the site owner's representative, the fill originated from several nearby commercial development and roadway construction projects including the former airport property located west of the subject property. Kleinfelder reported the presence of a buried asbestos-containing transite water pipe beneath the subject property. The transite pipe traverses across the center of the subject property from southeast then to north (Figure 3) and was inactive during Kleinfelder's Phase I. Sections of the transite pipe were believed to have been crushed during the time fill was being placed on the subject property.

Kleinfelder noted that prior to the cease of operations at the facility in 2000, there had been several reported releases or environmental concerns on the subject property including the removal of USTs and the PCE dumping area (PCE Area). The Phase I report documented the discharge of wastewater contaminated with machine oil, kerosene residues and degreasers from parts washing activities in the former materials shed from 1960 to 1992 (Drain Field Area initially reported by CETI). The practice was stopped in 1992 when the wastewater was transferred into an evaporator. The Lime Pit Area identified by CETI was also mentioned by

Kleinfelder. Kleinfelder reported that waste acids and metal residues derived from circuit board etching activities at the facility were periodically discharged into three or four lime-lined pits located east of the main facility building. The lime pits were approximately 3 feet by 3 feet square and excavated to approximately 3 feet deep. The lime pits were used from 1960 to 1992 and were buried underneath approximately 15 feet of fill at the time of the Phase I. Kleinfelder reported that these lime pits were not located in previous investigations on the subject property.

Kleinfelder recommended further investigation of the following areas: the north property boundary (Paraffin Oil Area) where heavy oil-impacted soil remain, the Lime Pit Area, the Drain Field Area, the mercury vapor fluorescent light bulb disposal area, the concrete vault area (also referred to as “sealed recovery UST” (CETI, 2000a; Section 3.1.1), and the areas inside the main facility building where hazardous chemical were stored and staining was observed on the floor. The UST removals and further investigations of the PCE Area, which includes investigation in the Drain Field Area and Lime Pit Area, are discussed in the sections below.

3.1.3 Terracon Phase I

Terracon conducted a Phase I on the subject property in 2008 (Terracon, 2008b). The same structures identified in the Kleinfelder Phase I (Kleinfelder, 2005a) were reported by Terracon. Terracon’s Phase I findings were consistent with the previous Level 1 by CETI and the Phase I by Kleinfelder. In addition to observations of the previous reports, Terracon reported that deep cycle batteries were stored in the shed located between the main facility building and the former painting shed. The batteries were stored in fiberglass boxes within the shed which was located directly on the gravel surface.

Terracon identified the two concrete vaults (referred to as USTs by Terracon) as a REC. The following RECs were identified based on historical information: the PCE Area, Lime Pit Area, Drain Field Area, Paraffin Area, the Fill Area, the fluorescent light bulb disposal area, the former drum storage area between the former materials shed and painting shed, the buried inactive asbestos transite pipe, and the areas of the septic tanks. These RECs have also been identified in the previous reports by CETI and Kleinfelder. Investigations associated with the Paraffin Area, PCE Area, Lime Pit Area, Drain Field Area, and the Fill Area are discussed below, along with the UST removals in the Diesel/Kerosene UST and Kerosene UST Areas.

3.2 Subsurface Investigations

This section summarizes the subsurface investigations that were conducted on the subject property. The investigations occurred in seven areas: Diesel/Kerosene UST Area, Paraffin Oil Release Area, Kerosene UST Area, Lime Pit Area, Drain Field Area, PCE Area, and the Fill Area. The investigations in each area are summarized below.

3.2.1 Diesel/Kerosene USTs Area

Two USTs (one 1,000-gallon diesel and one 1,000 gallon kerosene) were located adjacent to the south side of the cardboard storage shed (Don Golden, 1994). The USTs were removed in one excavation in 1994 (10 feet wide by 26 feet long by 8 feet deep). The associated pumps had been previously removed. Don Golden reported that there were no signs of spills and the site

appeared clean. Upon removal, the UST pit was found to be dry. Soil removed from the excavation was placed in two stockpiles on plastic. Six confirmation soil samples were collected on the sidewalls and floor of the excavation and a total of three composite samples were collected from the stockpiles. Samples were analyzed for gasoline, diesel, and heavy oil (method WTPH-HCID), and benzene, toluene, ethylbenzene, and total xylenes (BTEX) compounds. One stockpile sample was also analyzed for SVOCs. Results for all of the confirmation samples were below the method reporting limits (MRLs) at that time. One SVOC (di-n-butylphthalate at 420 µg/kg) was detected in the stockpile sample. No other SVOCs were detected above the MRLs. The USTs were disposed offsite by Waste Disposal Inc. It is unknown what material was used as backfill for the excavation and if the excavated soil stockpiles were removed from the subject property. Don Golden submitted the UST removal report along with UST closure documentation to Ecology.

CETI collected a soil sample from a geoprobe boring BH25 on February 1, 2000 (Figure 3). Boring BH25 was drilled to assess the soil near the former diesel and kerosene USTs as part of a Phase 2 investigation being conducted on the subject property (CETI, 2000a). One sample was collected from BH25 below the “bedding material” that was encountered at approximately 9 feet bgs. The bedding material was described as pea gravel that was believed to be associated with the USTs. No odor or staining was observed during drilling activities. The sample was not analyzed.

3.2.2 Paraffin Oil Release Area

According to a report prepared by CETI, an unknown quantity of lubricating paraffin oil was released from Pace located adjacent and north of the subject property (CETI, 1999a). The release was caused by an equipment failure that was discovered on April 26, 1999. Upon discovery of the release, Pace pumped noticeable standing fluid and water into 55-gallons drums; however, some of the paraffin oil release flowed south onto the subject property and migrated southeast (downslope) to the north-south-running drainage ditch along the eastern portion of the subject property. CETI identified “oil range hydrocarbon” contamination in the surface and subsurface soil at the site during a site inspection approximately 24-hours after the release and reported that soil samples were collected prior to remedial activity. CETI reported that the sample results indicated remedial action would be required. The samples and sample data for this first sampling event were not included in their report. The soil was initially removed by hand on August 27, but when it appeared that more soil would need to be excavated, a contractor was hired on August 28 to excavate the remaining soil. The report indicated approximately 80 “cubic tons” of contaminated soil were excavated and removed from the subject property, the report is not clear whether this is cubic yards or tons.

CETI collected 38 soil samples following excavation activities (S1 through S38) in the area of the release up to 3 feet below the ground surface (bgs) near the release point (sample S29), and along the flow path to the drainage ditch up to 1.5-feet bgs. Samples were analyzed for diesel and heavy oils (method TPH-D Extended). The results table in the report show that heavy oils between 1,000 mg/kg and 81,000 mg/kg were detected in samples S1 through S7, S14, and S29. Diesel was only detected in one sample (74 mg/kg in sample S3). CETI reported that results for confirmation samples collected from the excavation did not exceed the Model Toxics Control

Act (MTCA) Method A CULs for heavy oil. CETI's report did not specify which samples were confirmation soil sample and which were performance samples. CETI screened the soil during excavation and reported that soil containing "hydrocarbons exceeding MTCA limits" were excavated and transported offsite to the TPS disposal facility. The report did not indicate what was used to backfill the excavations.

Subsequent to the 1999 excavation, CETI collected a soil sample from a geoprobe boring BH24 on February 1, 2000 (Figure 3). Boring BH24 was drilled to assess the soil near the north property boundary west of the paraffin release area as part of a Phase 2 investigation being conducted on the subject property (CETI, 2000a). Sample S6-2100 was collected from BH24 at 2 to 4 feet bgs and analyzed for SVOCs and metals, including arsenic. The sample results showed arsenic was detected at 12 mg/kg and six other metals up to 250 mg/kg zinc. None of the metals detections were above the CULs. SVOCs were not detected above the MRLs.

CETI collected additional surface soil samples S1-21500, S2-21500, and S3-21500 from the "top three inches" along/on the north subject property boundary east of the 1999 paraffin oil release area on February 15 (Figure 3). The samples were collected as part of the Phase 2 investigation in 2000 and was reported as an addendum to the Phase 2 report (CETI, 2000b). Samples S1-21500 and S2-21500 had an "oily appearance" and sample S3-21500 contained "black, sooty material". Sample S1-21500 was analyzed for diesel range organics (DRO) and heavy oil range organics (ORO) (method NWTPH-Dx) and S3-21500 was analyzed for metals, including arsenic. S1-21500 contained ORO at 35,000 mg/kg, which exceeds the MTCA Method A CUL of 2,000 mg/kg. DRO was not detected above the MRL in the sample. Three metals were detected in sample S3-21500 up to 1,500 mg/kg zinc; however, none of the detections exceeded the CULs. Arsenic was not detected above the MRL in the same sample. The available information reviewed by PES did not indicate that further investigation and/or cleanup was performed in the area of surface samples S1-21500 to S3-21500. The results indicate that the extent of impacts discovered in S1-21500 have not been delineated based on the "oily appearance" observed at sample locations S2-21500, and S3-21500 that were not analyzed. .

Kleinfelder collected soil samples from two borings (B-58 and B-77) located along the north property boundary during a Phase 2 investigation that was conducted on the subject property in 2005 (Kleinfelder, 2005b). Two soil samples were collected from B-58 at 10 and 12.5 feet bgs, and one sample was collected from B-77 at 5 feet bgs. The soil samples were analyzed for gasoline ranged organics (GRO), DRO, ORO, VOCs (EPA method 8260), and metals. ORO was detected in both samples from B-58 (850 mg/kg at 10 feet bgs and 740 mg/kg at 12.5 feet bgs). Both of these concentrations are below the CUL. GRO and DRO were not detected above the MRL in the samples from B-58. The soil sample from B-77 did not contain any detections of GRO, DRO, and ORO above the MRLs.

3.2.3 Kerosene UST Area

Two USTs were located adjacent to the west side of the main building (two 80-gallon kerosene) (SES, 2002). The USTs were removed in one excavation in 2002 which extended to approximately 3 feet bgs. Soil samples (S1 through S9, S1A, S3A, S5A, and S8A) were collected from the excavation and analyzed for DRO and ORO. Selected samples were analyzed

for VOCs and GRO. The results showed that three samples exceeded the CUL for DRO or GRO (reported as intermediate range hydrocarbons). The locations of these samples were further excavated to approximately 4 feet bgs and resampled. The results of the over-excavation confirmation samples showed that DRO was not detected above the MRL; GRO was not analyzed. VOCs and ORO were not detected above the MRLs in any sample. Sound Environmental Strategies (SES, formerly CETI) reported that the excavation was backfilled with imported clean fill from Port Orchard Sand & Gravel.

3.3 Lime Pit Area, Drain Field Area and PCE Area

CETI conducted a Level I of the subject property in 1999 (CETI, 1999b). The Level I, discussed in more detail in Section 3.1.1, reported that the undeveloped area east of the former loading dock was used to dump spent solvents (PCE Area). The Level 1 also identified other areas where hazardous materials may have been disposed or released including the Lime Pit Area and the Drain Field Area. Based on the findings from the Level I, CETI conducted a subsurface investigation of the subject property to investigate these areas in January and February 2000 (CETI, 2000a) by drilling and sampling 25 geoprobe borings (BH1 through BH25) from 8 to 24 feet bgs on the subject property. Twelve of these borings (BH4 through BH9 and BH18 through BH23) were located in the suspected solvent dumping area (PCE Area), five borings (BH1, BH2, BH3, BH16 and BH17) were located in the Lime Pit Area, six borings (BH10 through BH15) were located in the Drain Field Area, one boring (BH24) was located near the north property boundary, west of the Paraffin Area (Section 3.3), and one boring (BH25) was located in the former Diesel/Kerosene UST Area (Section 3.2). These areas are described in more detail in Level 1 summary section (Section 3.1). The results of the samples from BH24 and BH25 are discussed in Section 3.3 and Section 3.2, respectively.

3.3.1 Lime Pit Area

The Lime Pit Area was an area identified in the CETI Level 1 report where pits had been excavated and lined with lime for the neutralization and disposal of acid (acid used in etching metal). Five borings were located in the Lime Pit Area (BH1, BH2, BH3, BH16 and BH17), but only two soil samples were submitted for analysis. Sample S24-13100 collected at 9-10 feet bgs from boring BH16 was analyzed for metals and SVOCs, and sample S25-13100 collected at 11-12 feet bgs from BH16 was analyzed for metals only. Sample S24-13100 was noted to have a slight asphalt odor and was described as being sampled from “a black layer” encountered at 10 feet bgs. No SVOCs were detected above the MRLs. Metals were detected in both samples; but at concentrations below the CULs at that time and below the current CULs. The highest was chromium (62 mg/kg in S24-13100). Arsenic was not detected above the MRL in either sample.

3.3.2 Drain Field Area

The Drain Field Area was an area identified in the CETI Level 1 report where wastewater from the parts cleaning operations was reportedly discharged. The wastewater may have been contaminated with machine oil, kerosene residues and degreasers, and solvents. Six borings (BH10 through BH15) were located in the Drain Field Area. Suspected contaminants were metals and SVOCs. No visible signs of contamination were observed during drilling. One

sample from BH12 had a slight hydrocarbon odor (S17-13100 collected at 17 feet bgs) and was submitted for analysis. SVOCs were not detected above the MRLs. Metals were detected, but at concentrations below the CULs. The highest concentration was zinc at 65 mg/kg. Arsenic was not detected above the MRL. No other soil samples were analyzed from the drain field area.

3.3.3 PCE Area

The investigation of the solvent dumping area included drilling twelve borings (BH4 through BH9 and BH18 through BH23) in the area around the paint storage area and to the north around the former painting shed. Odors were noted in soil from BH4 at 2 to 4 feet bgs (sample S1-13100) and from BH5 at 3 to 4 feet bgs (sample not analyzed). Odors and other signs of contamination were not observed in any other boring. One soil sample was collected from each of the twelve borings from depths ranging from 2 to 8 feet bgs and were analyzed for VOCs. The sample from BH6 (S4-13100 collected at 4 to 8 feet bgs) was also analyzed for metals. PCE was detected in three borings (BH4, BH5, and BH6) located near the solvent dumping area east of the former loading dock. PCE was detected at 1.26 mg/kg at 2 to 4 feet bgs (sample S1-13100 from BH4), 0.64 mg/kg at 4 to 8 feet bgs (S4-13100 from BH5) and at 2.22 mg/kg at 0 to 4 feet bgs (S6-13100 from BH6). All of these detections were above the CUL at the time (0.5 mg/kg). PCE was not detected above the MRL of 0.25 mg/kg in any other sample. It should be noted that the current CUL for PCE is more stringent, at 0.05 mg/kg. Metals were also analyzed in sample S6-13100 from BH6. Metals were detected in this sample up to 26 mg/kg nickel. Arsenic was not detected above the MRL.

Samples collected from borings located around the former painting shed (BH21 through BH22) did not contain any detections of VOCs above the MRLs. Samples collected from borings located on the west, east and south of impacted borings BH4, BH5, and BH6 also did not contain any detections of VOCs above the MRLs. CETI recommended that PCE contaminated soil be excavated and removed from the site.

The PCE-contaminated soil identified by CETI was removed in September 2000 in an excavation located east of the loading dock area (CETI, 2000c, Figure 3). Prior to excavation activities, CETI excavated two test pits (TP1 and TP2) in August 2000 for soil characterization purposes. One sample (S1-80400) was collected from TP1 at approximately 4 feet bgs, and two samples were collected from TP2 (S2-80400 and S3-80400) at depths of approximately 4 and 5 feet bgs, respectively. All three test pit samples were analyzed for toxicity characteristic leaching procedure (TCLP) for PCE. Sample S3-80400 was also analyzed for PCE. PCE was detected in at a concentration of 13.9 mg/kg in sample S3-80400 from TP2 which was located on the southern end of the PCE excavation area. The TCLP results for the samples ranged from 0.025 to 0.27 mg/L below the criteria for designating the soil as a toxicity characteristic hazardous waste.

The PCE Area excavation measured approximately 25 feet wide by 40 feet long and 6 to 11 feet deep, with the shallowest depth on the north end and the deepest depth on the south end. The excavated soil was segregated based on field observations in “clean” (soil from the ground surface to 4 feet bgs) and “PCE-contaminated” (soil from 4 to 11 feet bgs) stockpiles. CETI reported that the PCE-contaminated stockpile was placed on plastic. Nine confirmation soil

samples (CS1 through CS9) were collected from the limits of the excavation (ranging from 6 to 11 feet bgs) and analyzed for PCE. One confirmation soil sample (CS3) collected at 6 feet bgs contained PCE at 0.39 mg/kg, which was below the MTCA Method A CUL at the time (0.5 mg/kg) but exceeds the current CUL of 0.05 mg/kg. The remaining confirmation samples did not contain PCE at or above the MRL of 0.25 mg/kg; however, it should be noted that the MRL exceeded the current CUL for PCE.

Six samples were collected from the “clean” stockpile (SP1 through SP6); however, only three were analyzed for PCE. One of these stockpile samples contained PCE (0.34 mg/kg) which was below the CUL at that time, but exceeds the current CUL for PCE of 0.05 mg/kg. PCE was not detected above the MRL of 0.25 mg/kg in the other two stockpile samples; however, the MRL exceeded the current CUL for PCE. The soil from the “clean” stockpile was used as backfill for the excavation. CETI reported that the remainder of the excavation was backfilled with material “scraped from the surface fill material from a high area to the southeast of the excavation.” The samples collected from the PCE-contaminated stockpile ranged from 0.16 to 2.15 mg/kg. The approximately 150 tons of PCE-contaminated soil (PCE concentrations up to 13.9 mg/kg from the test pit sample) were transported from the subject property to the Waste Management Olympic View Sanitary Landfill in Port Orchard, Washington. After reviewing the reports (CETI, 1999b, 2000a, and 2000c), Ecology issued a no further action (NFA) determination on March 6, 2001 (Ecology, 2001), for the release of PCE into the soil (PCE Area). It should be noted that groundwater was not sampled as part of CETI’s work.

In May 2005, Kleinfelder conducted a subsurface investigation in the PCE Area as part of a Phase 2 environmental site assessment for the subject property to assess potential presence of shallow soil and groundwater contamination (Kleinfelder, 2005b). The purpose of the Phase 2 was to assess the areas of concern identified in the Phase I by Kleinfelder (Kleinfelder, 2005a). A summary of the findings from Kleinfelder’s Phase I are discussed in Section 3.1.2. Twenty soil borings were drilled and sampled (B-58 through B-77) as part of the Phase 2 investigation. Seven borings (B-59 through B-65 drilled between 6 and 19 feet bgs) were located in and around the PCE Area, six (B-71 drilled to 8 feet bgs, and B-72 through B-77 drilled between 1.5 and 5 feet bgs) were located around and beneath the main facility building, two (B-58 and B-77 drilled to 24 and 11 feet bgs, respectively) were located in the Paraffin Area (results are discussed in Section 3.3), and five (B-66 through B-70 drilled between 20 and 24 feet bgs and completed as monitoring wells MW-66 through MW-70) were located in the Fill Area on the eastern portion of the subject property (results discussed in Section 3.6).

Kleinfelder also drilled and sampled seven additional borings (B-79 through B-85) during Phase 2 supplemental investigation activities in August 2005 (Kleinfelder, 2005e). All of the borings were drilled to 21.5 feet bgs and were used to help delineate the extent of PCE contamination in the PCE Area. Soil samples were analyzed for PCE, DRO, ORO, and metals. The samples from B-59 and B-65 were also analyzed for kerosene. Soil samples collected from B-61 and B-62 at 5 feet bgs contained PCE (0.2 and 0.1 mg/kg, respectively) exceeding the current CUL of 0.05 mg/kg. PCE concentrations detected in B-60 at 5 feet bgs, in B-80 at 10 feet bgs (0.04 mg/kg) and 17.5 feet bgs (0.02 mg/kg), and in B-85 at 5 feet bgs (0.04 mg/kg) were either at or below the CUL. PCE was not detected above the MRL of 0.02 mg/kg in any boring. The sample collected from B-81 at 12.5 feet bgs contained ORO (3,700 mg/kg) and DRO (410 mg/kg). The

concentration of ORO exceeded the CUL of 2,000 mg/kg. Kerosene was not detected above the MRL. Kleinfelder also drilled and installed one groundwater monitoring well (MW-78) in the Fill Area during the supplemental investigation. The results are discussed in Section 3.6.

EcoCon Inc. (ECI) conducted further investigations of the subject property in September and October 2011 which included the PCE Area (ECI, 2012a). The purpose of the investigation was to further characterize subsurface soil conditions previously identified during the Phase 2 investigations by Kleinfelder (Kleinfelder, 2005b and 20053). Twenty soil borings were drilled up to 20 feet bgs (B1 through B20). Five of these borings (B1, B2, B13, B14, and B15) were drilled and sampled to further delineate the PCE Area previously investigated by Kleinfelder (Kleinfelder, 2005b and 2005e). Samples collected from these borings were the only ones analyzed for VOCs (including PCE). The other borings were drilled to assess the surrounding area including the Fill Area. These samples were analyzed for metals, GRO, DRO, and ORO and are discussed in Section 3.6. Soil samples collected from three borings in the PCE Area (B1, B13 and B14) contained PCE exceeding the CUL. The soil sample collected from B1 at 5 feet bgs contained PCE at 0.23 mg/kg. The sample collected at 10 feet bgs from the same boring did not contain PCE above the MRL; however, benzene (0.032 mg/kg) was detected at a concentration exceeding the CUL. Other VOCs including toluene, ethylbenzene, and xylenes were also detected; however, the concentrations were below the CULs. VOCs were not detected above the MRLs in any other sample. Only one sample was collected from B13 (at 7 feet bgs) and PCE in that sample was 0.14 mg/kg. Both samples collected from B14 (5 and 9 feet bgs) contained PCE at 0.19 mg/kg and 0.087 mg/kg, respectively. PCE was not detected above the MRLs in samples collected from B2 and B15.

Based on the results from the investigations in the PCE Area, ECI delineated the lateral extent of the PCE contamination and determined the vertical extent to be approximately 9 to 10 feet bgs. The PCE contaminated area excavated by ECI was located south and adjacent to the PCE contaminated area previously excavated in 2000 by CETI (CETI, 2000c; Figure 3). ECI conducted remedial soil excavation activities in August 2012 (ECI, 2012d). The area of the soil excavation was reported to be an area approximately 45 feet by 15 feet and to a depth of 8 to 14 feet bgs. Fifteen confirmation soil samples (S1 through S15) were collected from the excavation at depths ranging from 7 feet bgs to 13 feet bgs. Soil samples were analyzed for PCE and the daughter-products (vinyl chloride [VC], 1,1-dichloroethene [1,1-DCE], trans-1,2-dichloroethene [trans-1,2-DCE], cis-1,2-dichloroethene [cis-1,2-DCE], and trichloroethene [TCE]). The only detections above the MRL were in sample S8 collected from 8 to 9 feet bgs (PCE at 0.021 mg/kg) and in sample S10 collected from 8 to 9 feet bgs (PCE at 0.027 mg/kg); both of these concentrations are below the CUL of 0.05 mg/kg. Sample S8 was located on the northeast sidewall of the excavation and S10 was located on the southwest sidewall of the excavation. None of the other samples contained detections above the MRLs. ECI did not report what the excavation was backfilled with or whether groundwater was encountered during excavation activities.

Approximately 250 cubic yards of soil was excavated and stockpile. The stockpile was sampled and transported offsite following the soil excavation activities (ECI, 2012b). Ten stockpile samples (CSP-1 through CSP-10) were collected and analyzed for PCE and daughter-products VC, 1,1-DCE, trans-1,2-DCE, cis-1,2-DCE, and TCE. PCE was detected between 0.021 mg/kg

and 0.360 mg/kg in seven stockpile samples. Cis-1,2-DCE was detected in two stockpile samples at 0.035 mg/kg and 0.095 mg/kg. ECI indicated that a contained-in determination would need to be acquired from Ecology prior to offsite disposal. The final disposition of the PCE-contaminated stockpile and the material used to backfill the excavation were not reported. It is unknown what was used as backfill for the excavation.

Nineteen borings were drilled in the vicinity of the PCE Area by Kleinfelder and ECI. Fourteen of those borings did not contain any soil samples with detections above the MRLs. None of the soil samples collected from the borings located in and outside the main facility building contained PCE above the MRLs. Of the eighty-three soil samples collected on the subject property and analyzed for PCE, sixty-seven samples did not contain detections of PCE above the MRL. The remaining sixteen samples that contained detections of PCE above the MRLs were all located in the PCE Area. No groundwater samples were collected.

On July 28, 2015, Ecology rescinded the NFA determination for the subject property that was issued on March 6, 2001. It was Ecology's opinion that the site meets the cleanup standards for PCE, ORO, GRO, and BTEX in soil, but Ecology stated that further remedial action is necessary to meet the cleanup standards for metals (arsenic) in soil and groundwater (Ecology, 2015). Interactions with Ecology are included in Section 3.7.

3.4 Fill Area

Investigations in the Fill Area included surface soil sampling in the bioswale area, and soil and groundwater sampling associated with subsurface investigations. The investigations are summarized below.

3.4.1 Sound Environmental Strategies Swale Surface Soil Sampling

Sound Environmental Strategies (SES) conducted surface soil sampling in the bioswale area near the eastern subject property boundary. The report, *Testing of Surface Soils Near the Eastern Swale of the Property*, dated October 8, 2001, was included in the Kleinfelder Phase I report (Kleinfelder, 2005a). SES collected an initial surface soil sample (S1-82900) on August 29, 2000, along western slope of the swale (approximately 3 feet above the floor of the swale), and approximately 350 south of the northern property boundary, where "red colored soil staining" was observed. The SES report did not show the location of S1-82900 in their report. The sample was collected from 0 to 2 inches bgs where the red-stained soil was observed. The soil sample was analyzed for PCE and metals. The results showed arsenic at 160 mg/kg and cadmium at 30 mg/kg. Both of these concentrations exceeded the CULs at the time (20 mg/kg for arsenic and 2 mg/kg for cadmium). Concentrations of other metals (barium, chromium, and lead) were reported to be below their respective CULs. PCE was not detected at the MRL of 0.25 mg/kg.

SES collected seven more shallow soil samples to further assess the arsenic contamination (S1-91500 through S7-92500 collected between 0 to 6 inches bgs) on September 15, 2000. Soil samples were located along the west of the swale along the east-facing bank (Figure 3). The soil samples were analyzed for arsenic. One sample (S5-91500) was analyzed for 12 metals. The results showed that two samples (S4-91500 and S5-91500) each contained arsenic at 29 mg/kg,

which exceeded the CUL. Arsenic was not detected above the MRL of 5 mg/kg in all of the other samples. Other metals (beryllium, cadmium, chromium, copper, lead, nickel, and zinc) were detected up to 17 mg/kg nickel, but the concentrations were below the CULs. One soil sample (CS-NESW2-7) was collected and analyzed for PCE only. PCE was not detected above the MRL of 0.25 mg/kg in that sample. The location of CS-NEWW2-7 was not shown on the figure nor was it discussed in the report.

SES collected one soil sample (S1-112700) on November 27, 2000, from the swale slope after a sheen was noted following a heavy rain event. The sample was analyzed for arsenic, cadmium, lead, and gasoline, diesel, and oil hydrocarbon identification (HCID). The sample result showed that lead (8 mg/kg) was the only analyte detected. All other analytes were not detected above their MRLs. SES concluded that there did not seem to be correlations between the red staining and arsenic and cadmium concentrations. SES believed the red staining and sheen observed in November 2000 may be the result of naturally occurring bacteria (“iron bacteria”) and that the occurrence of metals did not represent a large area of contaminated soil and do not appear to represent a release.

3.4.2 Subsurface Investigations

The eastern portions of the subject property were filled between 1972 and 2000. The fill was placed to bury a low-lying flooded area that formerly existed along the east end of the site. Although the source is unknown, the fill is believed to have originated from several nearby commercial development and roadway construction projects. A geotechnical study conducted by Kleinfelder (Kleinfelder, 2005c) showed that the fill beneath the subject property is approximately 2 to 19 feet thick on the western portion of the property and approximately 20 to 36 feet thick along the easternmost side of the property. This is based on the boring logs from the fifty-seven borings (B-1 through B-57) drilled during the geotechnical study.

Investigations conducted by Kleinfelder and ECI for the subject property included soil sampling borings drilled in the Fill Area. Based on the previous investigations, arsenic and petroleum hydrocarbons appear to be the primary contaminants in the Fill Area. The following summarizes the previous investigations that included sampling in the Fill Area.

In May 2005, Kleinfelder conducted a Phase 2 investigation (Kleinfelder, 2005b) on the subject property that included drilling and sampling borings in the Fill Area. Twenty soil borings were drilled and sampled (B-58 through B-77) as part of the Phase 2 investigation; however, five of these borings (B-66 through B-70) were located on the eastern portion of the subject property in the Fill Area. These borings were drilled to depths between 20 and 24 feet bgs and all were completed as monitoring wells MW-66 through MW-70 (Figure 3). The other Phase 2 borings were drilled in the PCE Area (discussed in Section 3.5.3) and the Paraffin Area (discussed in Section 3.3). One additional monitoring well (MW-78) was installed by Kleinfelder during the supplemental Phase 2 investigation in August 2005 (Kleinfelder, 2005e).

Soil and groundwater samples were analyzed for PCE, GRO, DRO, ORO, kerosene, and metals. Groundwater samples were also analyzed for BTEX. Soil results indicated that ORO was detected at 6,600 mg/kg in the sample collected from B-67 at 15 feet bgs. This concentration

exceeds the CUL. The sample collected above this sample at 12 feet bgs did not contain ORO above the MRL. ORO (940 mg/kg) was also detected in the sample collected from B-69 at 11.5 feet bgs. The sample collected at 22.5 feet bgs in the same boring did not contain ORO above the MRL. Kleinfelder's soil sampling results indicated that soil containing ORO was not contiguous throughout the area investigated and appeared to be located within isolated layers within the deeper fill material. No obvious source of the ORO was identified in the investigation. PCE, GRO, DRO, and kerosene were not detected above the MRLs in any sample.

Arsenic was only detected (15 mg/kg) in the soil sample collected from B-69 at 22.5 feet bgs. The sample collected from the same boring at 11.5 feet bgs did not contain arsenic above the MRL. Arsenic was not detected in any other sample. Other detected metals includes lead and chromium (up to 60 mg/kg lead in B-70) at concentrations below CULs.

During the investigation dissolved arsenic exceeding the MTCA Method A CUL was discovered in a groundwater sample collected from MW-70 (9.47 µg/L) and a temporary well installed in B-63 (17.9 µg/L). Dissolved arsenic was also detected in the groundwater from MW-68 and MW-69, but concentrations were below the CUL. The depth-to-water during groundwater sampling was between 16.55 feet bgs (MW-68) and 19.60 feet bgs (MW-69); MW-67 was dry. Kleinfelder drilled and installed monitoring well MW-78 during supplemental investigation activities in August 2005 (Kleinfelder, 2005e). A soil sample was not collected and analyzed from MW-78; however, the groundwater sample collected from MW-78 contained total arsenic at 14.6 µg/L which exceeds the CUL (5 µg/L).

Kleinfelder contacted Ecology on September 12, 2005 regarding the detected dissolved arsenic concentrations (9.47 to 17.9 ug/L) in groundwater sampled from monitoring and temporary wells. It was Ecology's opinion that the arsenic detected in groundwater may be naturally occurring. Ecology stated that the site is located within the footprint of the Tacoma Smelter Plume; however, soil data indicates that surficial lead and arsenic concentrations resulting from the Tacoma Smelter Plume generally tend to drop off significantly within the first 0 to 24 inches. Ecology did not think there were any correlations between concentrations of arsenic in surficial soil that may be present from the Smelter plume and arsenic in the shallow perched groundwater at a depth 15 to 20 feet bgs at the subject property.

ECI conducted further investigations of the subject property in September and October 2011 which included the Fill Area (ECI, 2012a). Twenty soil borings were drilled up to 20 feet bgs (B1 through B20). Fifteen of these borings (B3 through B12, and B16 through B20) were located in the Fill Area. A number of the borings were located in the vicinity of the Kleinfelder borings to assess the distribution of ORO exceeding CULs found by Kleinfelder. Samples collected from these borings were analyzed for metals, GRO, DRO, and ORO. ORO was detected in samples from B-4, B-5, B-6, B-7, B-9, B-10, B-11, and B-12 at concentrations ranging from 50 mg/kg (B-7 at 15 feet bgs) to 592 mg/kg (B-4 at 15 feet bgs). All of the detections of ORO occur in soil samples collected from fill between 10 and 15 feet bgs, except ORO (109 mg/kg) that was detected in B-11 at 4 feet bgs. DRO was not detected in any soil sample. ECI boring B-5 was located within 15 feet of Kleinfelder boring B-81 and ECI boring B-8 was located within 10 feet of Kleinfelder boring B-63. ECI's ORO results for B-5 and B-8 (373 mg/kg and non-detect, respectively) did not confirm the Kleinfelder's ORO results for B-81

and B-63 (3,700 and 6,200 mg/kg, respectively) indicating the ORO exceedances appear to be limited. ECI's sampling results also indicated ORO within the investigated area that appear to have widespread ORO at concentrations below the CUL.

Arsenic was detected in one or more samples from all the borings except B-12. Detections exceeding the CUL were found in samples collected at 15 feet bgs in B-4 (29 mg/kg), B-8 (47 mg/kg), B-10 (45 mg/kg), B-18 (47 mg/kg), and B-19 (43 mg/kg). Arsenic exceeding the CUL was also detected in the sample from B-7 at 10 feet bgs (41 mg/kg) and from B-16 at 20 feet bgs (29 mg/kg).

ECI conducted a subsurface investigation on the eastern portion of the Property to investigate arsenic in soil and groundwater (ECI, 2013). ECI drilled ten borings (AB1 through AB10) in August 2012. Arsenic exceeding the CUL was detected in soil samples from AB2 (34 mg/kg at 16-17 feet bgs), AB3 (37 mg/kg at 15-26 mg/kg), and AB5 (49 mg/kg and 35 mg/kg at 11 to 12 feet bgs and 19 to 20 feet bgs, respectively). Soil samples collected above these depths in these borings contained arsenic at concentration below the CUL, or arsenic was not detected above the MRL. Arsenic was also detected at concentrations below the CUL in soil samples from borings AB4, AB6, AB7, AB8 and AB9 (concentrations ranging from 5.1 to 9.9 mg/kg). Arsenic was not detected in any sample collected from boring AB1 and AB10. ECI reported that arsenic was found in both fill and native soil. ECI did not report whether groundwater was encountered during drilling.

3.5 Agency Interaction

ECI prepared a feasibility study/disproportionate cost analysis in May 2015 (ECI, 2015a). ECI identified the contaminant of concern for the site as arsenic. The selected remedy was a combination of engineering and institutional controls and included capping the subject property with asphalt and implementing an environmental covenant. The report was submitted to Ecology. It should be noted that ECI indicated that the concentrations of ORO exceeding the CUL in soil samples from a number of Kleinfelder borings in the Fill Area were the results of organic material present in fill and therefore did not include ORO as a chemical of concern. PES' review of the documentation provided in the reports did not find sufficient information supportive of this assessment. The results indicated that ORO exceeding the CULs did not appear to be contiguous across the area investigated and found in isolated vertical intervals.

On July 28, 2015, Ecology rescinded the NFA letter previously issued on March 6, 2001 (VCP SW1442), and made a "partial sufficiency and further action" determination (Ecology, 2015). Ecology stated that the site meets the cleanup standards for PCE, ORO, GRO and BTEX in soil; however, further action is required for arsenic in soil and groundwater. Ecology based their opinion on reviewed documents dated up to the ECI report in September 2012 (ECI, 2012d). Ecology stated that arsenic in soil appears to be fairly widespread through the site and does not appear to be associated with any specific point of release. Ecology also stated that the source of the arsenic is likely attributed to the former operation of the Tacoma Asarco Smelter Plant and the fill material that was imported to the subject property as part of historical grading activities. Upon their review of the limited feasibility study/disproportionate cost analysis by ECI (ECI, 2015a), Ecology concurred with the selection of leaving contamination in place with institutional

controls. Ecology requested that an Environmental Covenant be submitted to Ecology for review.

On February 26, 2018, Ecology requested further information for the site (VCP project SW1442), specifically, a cleanup status report, previous reports documenting cleanup, a cleanup plan, and uploading data to the Environmental Information Management (EIM) database (Ecology, 2018b). On April 16, 2018, Ecology terminated the VCP agreement for SW1442 due to inactivity in cleanup and non-response to requests for further information (Ecology, 2018b).

ECI prepared a closure plan for the property in July 2019 (ECI, 2019a). The purpose of the plan was to summarize previous investigations and address the issues in Ecology's July 28, 2015 letter. Based on Ecology's letter, ECI focused the closure plan on the issue of arsenic in soil and groundwater. ECI's closure plan included the installation of three additional groundwater monitoring wells to further investigate arsenic in groundwater in the Fill Area, and to draft an Environmental Covenant for the subject property. The closure plan was submitted with a new VCP application and agreement dated June 27, 2019.

On July 17, 2019, Ecology accepted the VCP application for the subject property (Ecology, 2019a) and issued a new VCP number (SW1682) upon receiving the submittal of previous investigations, including the ECI's closure plan (ECI, 2019a). On November 22, 2019, Ecology required ECI to upload data to the EIM database for the subject property before an opinion could be issued (Ecology, 2019c). On May 28, 2021, Ecology put the project on a wait list due to the lack of staffing to manage the project. PES reviewed Ecology's EIM and noted that no data submissions appeared to have been uploaded to the EIM website as of the date of this report.

4.0 ENVIRONMENTAL RECORDS REVIEW

PES subcontracted with EDR, a national file research firm, to provide a standard computerized search of Federal and State environmental databases for the subject property, and properties within the ASTM search radii. The EDR report, dated November 29, 2021, is included as Appendix B. PES also reviewed pertinent records and files for this task, as well as available Ecology files for the subject property.

4.1 Environmental Liens and Activity and Use Limitations (AULs)

Based on review of the environmental database search conducted by EDR, there are no Federal Superfund (National Priority List) liens associated with the subject property. During the interviews, historical information reviews, and regulatory records reviews for this assessment, no information was revealed regarding environmental liens or activity and use limitation (AULs) at the subject property. EDR's Environmental Lien and AUL Search report, dated November 29, 2021 is included as Appendix I.

4.2 Local Building Permits and Plans

Based on review of the building permit database search conducted by EDR, no environmentally related permits were presented in the database. Permits from 2001 through 2021 were mostly related to tenant improvements, signage, electrical, mechanical, and plumbing modifications, or upgrades. EDR's Building Permit report, dated November 24, 2021, is included as Appendix J. The City of Fircrest provided documentation of previous permits for building modifications. One permit, dated February 16, 1977 was for two 1,000 gallon fuel USTs. The permit did not indicate the reason for the permit, whether it was for installing new tanks or removing existing tanks. No additional information was provided in the two page permit document. Section provides information regarding the removal of two fuel USTs at the subject property.

4.3 Environmental Record Sources Review

The following list of databases were researched (where available) by EDR and PES during the review of agency databases and included the applicable minimum search distances required by ASTM E 1527-21.

- U.S. Environmental Protection Agency (USEPA) – Comprehensive Environmental Response Compensation, and Liability Information System (CERCLIS) (0.5 mile);
- USEPA – CERCLA National Priority List (NPL) (1.0 mile);
- USEPA – CERCLA NPL Deletions (0.5 mile);
- USEPA – CERCLA Proposed NPL;
- USEPA – CERCLA No Further Remedial Action Planned sites (CERCLIS-NFRAP) (0.5 mile);
- USEPA – Resource Conservation and Recovery Information System (RCRA) Corrective Action Report (CORRACTS) (1.0 mile);

- USEPA – (RCRA Info), Non-CORRACTS) Treatment, Storage, or Disposal (TSD) facilities (0.5 mile),
- USEPA – RCRA Generators of hazardous waste: Very Small Quantity, Small Quantity, and Large Quantity Generators (VSQG, SQG, and LQG), and Non-Generator/No Longer Reporting (NonGen/NLR) (subject property and adjoining properties);
- USEPA – Emergency Response Notification System (ERNS) (subject property only);
- USEPA – Superfund (CERCLA) Consent Decrees (CONSENT);
- USEPA – CERCLA Records of Decision (ROD);
- USEPA – Superfund Environmental Management System Archive sites (SEMS-ARCHIVE);
- USEPA Facility Index System (FINDS);
- USEPA– Hazardous Materials Information Reporting System (HMIRS);
- USEPA – Material Licensing Tracking System (MLTS);
- USEPA – Mines Master Tracking Index File (MINES);
- USEPA – Federal Superfund Liens (NPL Liens);
- USEPA – Brownfields Sites;
- USEPA – RCRA Administrative Action Tracking System (RAATS);
- USEPA – Section 7 Tracking Systems (SSTS);
- USEPA – Federal Insecticide, Fungicide, & Rodenticide Act (FIFRA)/Toxic Substance Control Act (TSCA) Tracking System (FTTS);
- USEPA – Toxic Substances Control Act (TSCA);
- USEPA – Toxic Chemical Release Inventory System (TRIS);
- USEPA – Enforcement and Compliance History Online (ECHO);
- Ecology – Environmental Information Management (EIM);
- Ecology – Environmental Reports Tracking System (ERTS);
- Ecology – Solid Waste Facilities/Landfill List (SWF/LF);
- Ecology – Solid Waste Tire Facilities (SWTIRE);
- Ecology – Confirmed & Suspected Contaminated Sites List (CSCSL) (1.0 mile);
- Ecology – Hazardous Sites List (HSL) (1.0 mile);
- Ecology – Leaking Underground Storage Tanks Site List (LUST) (0.5 mile);
- Ecology – Underground Storage Tank (UST) Database (subject property and adjoining properties);
- Ecology – Aboveground Storage Tank (AST) Locations;

- Ecology – ALLSITES;
- Ecology – Hazardous Waste Manifest Data (MANIFEST);
- Ecology – Reported Spills (SPILLS);
- Ecology – Institutional Control Site List (INST CONTROL) (subject property only);
- Ecology – Voluntary Cleanup Program Sites (VCP); and,
- Ecology – Independent Cleanup Reports (ICR).

PES also searched the following agency websites for environmental records related to the subject property:

- EPA’s ECHO website located at <https://echo.epa.gov/>;
- Ecology’s What’s in My Neighborhood website located at <https://fortress.wa.gov/ecy/neighborhood/>;
- Ecology’s Environmental Information Management System (EIM) database located at <https://fortress.wa.gov/ecy/eimreporting/>; and
- Ecology’s Well Log Viewer database <https://fortress.wa.gov/ecy/wellconstruction/map/WCLSWebMap/default.aspx>.
- National Wetlands Inventory website located at <https://www.fws.gov/wetlands/Data/Mapper.html>.

Eighty (80) ASTM and ASTM non-scope database entries were identified by EDR within the standard ASTM search radii. The subject property listed as Metal Marine Pilot included entries on the VCP, CSCS, UST, ALLSITES, RCRA NonGen/NLR, FINDS, and ECHO databases. The subject property’s listings are related to the previous environmental investigations and cleanup actions that are discussed in detail in Section 3.0 of this report.

Nearby properties listed on environmental databases may have entries in multiple databases. Most of those sites in the surrounding area listed on hazardous materials release databases are not expected to represent an environmental concern with respect to the subject property for one or more of the following reasons: (1) the site is listed as a soil-only affected case; (2) the listed site has received case closure by the appropriate regulatory agency; (3) the listed site is either cross-gradient or down-gradient relative to the subject property, with respect to inferred groundwater flow directions; and/or (4) the listed site is located at too great a distance to affect the subject property.

The search results for nearby sites are summarized below, and additional information can be found in the EDR report (Appendix B). The subject property is referred to as the *target property* in the EDR report.

4.3.1 Federal Databases

Ten (10) properties within the specified search radii of the subject property vicinity are listed on federal hazardous material storage databases, with listings on the following federal databases: RCRA-VSQG and RCRA NonGen/NLR. The most notable site listed on the RCRA NonGen/NLR is the Pace property located adjacent to and north of the subject property. This site is discussed in Section 3.0 of this report.

4.3.2 State and Local Databases

Ninety-eight (98) nearby facilities within the specified search radii in the subject property vicinity are listed on state and/or local hazardous material release and/or storage databases. As previously discussed, the most notable site of concern is Pace listed on state databases: INST CONTRL, ALLSITES, CSCSL NFA, UST, LUST, FINDS, and ECHO databases. The subject property's listings are related to the previous environmental investigations and cleanup actions that are discussed in detail in Section 3.0 of this report.

Tacoma Smelter Plume

The subject property is located in the Tacoma Smelter Plume (Asarco Area Wide Contamination Plume), an area approximately 1,000 square miles of the Puget Sound Basin containing surface soils contaminated with arsenic, lead, and other heavy metals. The subject property is located in the area mapped by Ecology to contain 40.1 to 100 parts per million (ppm) arsenic in soil.

4.3.3 EDR Proprietary Database Records

EDR Historical Cleaners

EDR searched selected national collections of business directories and has collected listings of potential dry cleaner sites within 0.25 miles of the subject property that were available to EDR researchers. Three (3) historical dry cleaners are located within EDR's search radius. The following two sites are considered for discussion:

- **Y Pay Mor Cleaners** (Narrows Plaza - South), 2310 Mildred Street W, located approximately 380 feet southwest of the subject property. The former dry cleaner was located in the southern portion of the Narrows Plaza, a retail business area. Ecology listed this property as FSID 34894155 and CSID 14796. Investigations reported PCE and/or TCE in soil and soil gas beneath the building at concentrations exceeding the applicable soil CULs and soil gas screening levels in 2018 (Terracon, 2021). Indoor air sample results showed detections of TCE; however, the concentrations did not exceed the CULs. A sub-slab depressurization system was installed in 2018. An environmental covenant was recorded for the property on July 12, 2021, and Ecology issued a NFA for the property on August 31, 2021. Based on the location and proximity of this property, the risk of the property impacting the subject property is low.
- **Tacoma Drapery Towne Cleaner (Towne Cleaners)**, 1921 and 1923 Mildred Street W, is located north of the Pace property, approximately 330 feet north of the subject

property. The site originally operated as a gasoline station, until it operated as a dry cleaner from 1986 until the early 2000s. A leaking underground storage tank (LUST) notification was recorded in April 1993 when three diesel USTs that were removed. Documented contamination included confirmed halogenated solvents and petroleum in soil and suspected halogenated solvents in groundwater. Although contaminated soil and odors were noted around the one of USTs, there were no releases reported in association with the dry cleaner operations; however, water mixed with PCE was noted to have been discharged into the drain during an inspection by the Tacoma Pierce County Health Department (TPCHD). No contaminants were detected above the CULs. Ecology issued a NFA on September 29, 2011 (Ecology, 2011). Based on the NFA determination, proximity, and location (based on east-southeast groundwater flow direction) of this property and the environmental information available, the risk of this property affecting the subject property is low.

EDR Historical Auto Stations

EDR searched selected national collections of business directories and has collected listings of potential gas station/filling station/service station sites that were available to EDR researchers within 0.25 miles of the subject property that were available to EDR researchers. Seven (7) historical auto stations are located within EDR's search radius. Based on the proximity location in relation to groundwater flow beneath the subject property, the following two sites are presented for discussion:

- **Jiffy Lube Store 2076/Q Lube/Quaker State, Minut Lube Inc.**, 2218 Mildred Street W, is located across Mildred Street W, approximately 100 feet west from the southwest corner of the subject property. This property is listed with Ecology as FSID 75845594 and CSID 10424. Ecology records show that there were three USTs (two 2,000-gallon motor oil tanks and one 1,000-gallon used oil tank) which were installed in 1982 and documented to have been removed in April 1995. Ecology listed the property as a LUST site in April 1995. The site status was changed to NFA by Ecology on August 29, 2012; however, there were no investigation reports available for review. Ecology documented the site as having petroleum contaminated soil which was remediated to below the CULs. Based on the NFA status and cross-gradient location, the Jiffy Lube site does not represent an environmental concern for the subject property.
- **Leland M McArthur Property (Columbia Bank)**, 2305 Mildred Street W, is located immediately adjacent to and south of the subject property. This property is listed by Ecology as FSID 61187916 and historically had three leaded gasoline USTs on the property. All three USTs were installed in 1964 and removed in 1996. The historical presence of gasoline USTs on the property suggests the site may have operated as a fueling station. There was no other information in the Ecology files regarding this property or the capacities of the former USTs. The location of this site in a downgradient location and the lack of information indicating a release has occurred, indicates this site has a low potential to cause environmental impacts at the subject property.

4.3.4 Orphans Summary

The EDR report includes an Orphans Summary section that lists sites and database entries with insufficient information to locate the sites with any accuracy. None of the 8 listed orphan sites are associated with the subject property, however, one listed site, Pace is adjacent to and north of the subject property at 2101 Mildred Street W. The Pace site is discussed in Section 3.0 of this report.

4.4 ASTM Non-Scope Considerations

The following environmental issues or conditions at the subject property are considered outside the scope (non-scope considerations) of the ASTM E 1527-21 Standard.

4.4.1 Asbestos and Lead-in-Paint

PES did not perform an assessment of asbestos-containing materials (ACM) or lead-in-paint, consistent with the terms of the contract. However, previous Phase I ESAs indicated the presence of ACM in the main building as well as the transite pipe that crosses the subject property as depicted on Figure 3 (Kleinfelder, 2002).

4.4.2 Lead in Drinking Water

PES did not perform an assessment of the drinking water quality at the subject property, consistent with the terms of the contract, and no onsite sampling data for lead in drinking water was identified in the Phase I ESA research. Potable water services are provided by the City of Fircrest. PES reviewed the most recent available (2020) water quality report from the City of Fircrest. In 2019 (most recent testing data), concentration was 0.0065 parts per billion (ppb) which is below the action level of 0.015 ppm. The report did not state how many homes were tested.

4.4.3 Mold

PES did not perform a mold assessment, consistent with the terms of the contract. However, water intrusion was noted in some areas due to leaks in the roof, therefore, mold could be considered an issue in some building materials.

4.4.4 Radon

PES did not perform a radon assessment at the subject property, consistent with the terms of the contract. However, according to the EDR report (Appendix B), the subject property is in USEPA Radon Zone 3 for Pierce County, Washington, in the 98466 zip code area, which describes areas where average indoor radon levels are less than 2 pico curies per liter (pCi/L). Additionally, data from 100% of 4 sites tested within the subject property 98155 zip code indicated an average of 0.600 pCi/L in basement areas and 0.150 pCi/L in first floor living areas. These levels are below the U.S. EPA's recommended action level of 4 pCi/L.

4.4.5 Wetlands Evaluation

PES did not perform a wetlands evaluation, consistent with the terms of the contract. The National Wetland Inventory (NWI) maps are maintained by the U. S. Fish & Wildlife Service. PES reviewed NWI's online database, which did not indicate wetlands are present on the subject property.

5.0 SITE AND SURROUNDING AREA RECONNAISSANCE

An inspection of the subject property was conducted on December 17, 2021 by Mr. Stolsen of PES to assess the potential for any observable adverse environmental conditions. A site plan of the subject property is presented as Figure 2. Photographs (Photos 1 through 38) of the subject property are included in Figures 4 through 22.

After the initial meeting with Mr. Dorman, who provided access to the building and a brief summary of the contents and current use of the building and subject property, Mr. Dorman left the subject property and Mr. Stolsen was allowed to inspect the subject property unescorted. Where applicable, site inspection observations are summarized on Figure 2, and as follows.

Exterior Observations

The eastern portions of the subject property are currently undeveloped and covered with grass and weeds (Photos 6 – 8, 12, 13, and 16). Developments at the site consist of a large industrial building and two smaller detached structures (livestock loafing sheds) located east of the building (Photo 16, Figure 2). Currently goats and cattle are grazing the subject property for weed control. Concrete foundations associated with former sheds were observed on the southeast side of the main building (Photos 9, Figure 3). These sheds were located in the area of documented contaminated soil removal as discussed in Section 3.0. Previous reports identified floor drains in the painting and materials sheds, however, due to the presence of vehicles, trailers, equipment, vegetation, and copious amount of livestock droppings throughout this area, PES was not able to locate these drains. PES did not observe any evidence of the previous excavation and soil removal activities.

PES noted that the trailer has a sanitary waste discharge pipe connected to the trailer and terminates in one of the nearby concrete vaults used for collecting spills from the former painting shed (Photo 10, Figure 2). PES did not observe any evidence (e.g., access lids) of the existing septic tanks located at the northeast and south ends of the subject property. As discussed in Section 2.2 of this report, PES noted the subject property boundaries, drainage ditches and stormwater containment ponds at the east end of the subject property (Photos 1 through 15). A large semi-truck trailer is located near the northeast corner of the building. Two mobile stages used for marketing presentations during Metal Marine Pilot's tenure at the subject property were observed at the south end of the building. PES also noted the two areas where kerosene and fuel oil UST were removed from the subject property during 1994 and 2002 (Photos 18 and 19). No evidence of any releases of chemicals or petroleum products in the exterior areas of the subject property were observed during the site visit. Using maps from previous site investigations, PES attempted to find documented monitoring wells that were installed in the central area of the subject property. However, due to the length of time since the wells were installed, as well as the grasses and other vegetation observed growing throughout this area, PES was unable to locate any of these wells.

Interior Observations

The northern half of the interior of the building was being used for storage by the building's owner. Items included an assortment of equipment, tarps, electrical wire spools, electronic equipment, scaffolding, several use appliances, wood boxes, drums storing scrap metal, tools, machinery, a car, and miscellaneous automotive parts, and supplies that were formerly used in conjunction with the manufacturing of marine automatic pilots when the site was occupied by Metal Marine Pilot, Inc. (Photos 20 - 28) Hazardous materials observed inside the building included various containers of chemicals. None of the containers were observed to be damaged or leaking (Photos 35 and 36). Mr. Dorman informed PES that some of the items in the building belonged to him. The chemicals, stored in partially full and empty 5-gallon containers of oils, solvent, lacquers, heat transfer fluids, thinners, paints, and other unknown chemicals were observed in the northern half of the building (Photo 34 - 37). Three 55-gallon drums, two of which are labeled as lacquer thinner, were also noted in the north end of the building (Photo 34). The containers appeared to be in good conditions and PES did not observe any spills or stains on the concrete floor around any of the containers. The chemicals inside the building area discussed in Section 5.1. The overall condition of the concrete floor throughout the building appeared to be generally in good condition with noticeable old stains from years of use as a manufacturing facility (Photos 23, 25, 27, 28, 30, 32 – 36). Notable cracks observed in the concrete floor appeared to be tight, hairline cracks with no large holes, or wide gaps in any of the cracks.

A oily stain (approximately 3-feet by 8-feet) was observed on the concrete floor at the south end of the building, formerly known as the "Machine Shop" (Photo 38). The oil appeared to be viscous and had oil absorbent material mixed in with the oil. Metal parts in the stained area looked as if automobile repairs may have been the reason for the stain. Smaller oily stains (less than 6-inches in diameter) were noted in a few locations of this same area of the building (Photo 37). The rest of the rooms and large workspaces in the building were empty and no environmental concerns were noted. However, water intrusion from the leaking roof was noted in some areas, mostly at the south end of the building where puddles were observed.

5.1 Chemical, Fuel, and Waste Management and Disposal

Chemicals observed in the subject property building included five-gallon containers of paint, lacquer thinner, Solvent 390, petroleum naphtha, and some 5-gallon containers that were unlabeled. In addition, three 55-gallon drums were located inside the building were labeled as lacquer thinner. None of the containers were observed to be damaged or leaking, and other than the oil stain noted in the south end of the building, no additional significant spills or stains were noted on the concrete floor in those areas. However, old discoloration from stains were noted throughout the building, but other than the oily stains noted in the former machine shop, no free-liquids or significantly large stains were observed.

5.1.1 Vapor Intrusion Assessment

PES did not conduct a formal vapor intrusion assessment of the subject property. However, an EDR Vapor Encroachment Screen report, dated December 13, 2021, is presented in Appendix K. No adjacent properties appear to present the potential for vapor intrusion to the subject property.

As described in Section 3.0, PCE contaminated soil was excavated and removed from the subject property in 2000 and 2012 in the vicinity of the former loading dock and paint storage shed (Figure 3). Confirmation samples collected from the 2000 excavation area were below the PCE cleanup level in effect at that time (0.5 mg/kg). One of the confirmation samples had a PCE concentration of 0.39 mg/kg that exceeds the current CUL of 0.05 mg/kg. Additionally, the method reporting limit for the confirmation samples was 0.25 mg/kg which is greater than the current CUL. There is the potential that soil in the vicinity of the 2000 PCE excavation contains PCE at concentrations exceeding the current CUL that could act as a source for vapor intrusion into future buildings.

5.2 USTs and ASTs

No above ground storage tanks (ASTs) currently exist on the subject property. However, USTs used for the storage of petroleum products and kerosene have been formerly on the subject property; however, as discussed throughout this report, these USTs were decommissioned and removed in 1994 (diesel UST) and 2002 (kerosene UST). Additional USTs that currently exist on the subject property include the spill recovery vaults used to collect spills from the paint and materials sheds and the three septic tanks located at the east and south sides of the main building. A detailed discussion about these former USTs is presented in Section 3.0 of this report.

5.3 Hydraulic Equipment

No hydraulically-powered equipment is present at the subject property.

5.4 Generators

No generators are present at the subject property.

5.5 PCBs

One electrical transformer was observed mounted near the top of one utility pole located on the adjacent property along the northern boundary of the subject property (Figure 2). A second, pad-mounted transformer is located east of the pole-mounted transformer and is also on the adjacent property just north subject property's northern property boundary. Neither transformer had markings/labels indicating that the PCB content. Both transformers appeared intact and there were no signs of dielectric fluid leakage on the units or the ground surface or concrete pad beneath the units.

5.6 Surrounding Areas

PES conducted a driving and walking reconnaissance of the adjacent and nearby areas and observed adjacent areas from the subject property. The surrounding land use north of the subject property consists of a building occupied by an assortment of retail tenants, as well as two light-industrial and commercial office buildings. The current use of the northern adjoining property does not appear to represent an environmental concern to the subject property. However, according to historical records, a neighboring property located immediately north of the subject

site (formerly occupied by Pace) had impacted the subject property with an unknown quantity of paraffin-based lubricating oil See Sections 3.2 for details.

The surrounding land use south and west of the subject property is currently developed with commercial office and retail establishments. There were no available records on-file with the reviewed public agencies indicating that the neighboring properties south and west of the subject property had impacted soil and/or groundwater with hazardous materials.

The surrounding land use east of the subject property consists of a multi-family apartment complex. There were no available records on-file with the reviewed public agencies indicating that the neighboring apartment complex property had impacted soil and/or groundwater with hazardous materials.

6.0 SUMMARY OF FINDINGS AND CONCLUSIONS

This report presents the results of a Phase I ESA conducted by PES for the Prose Fircrest Apartments Property located at 2119 Mildred Street W in Fircrest, Washington. The subject property is comprised of one tax lot parcel (0220112005) totaling 9.94 acres of land. The subject property is occupied by a single vacant industrial structure (23,728 square feet [sq. ft.]) constructed in 1959.

6.1 Historical Use of the Subject Property and Adjoining Properties

The subject property appeared to be undeveloped land from at least 1941 until at least 1957. The subject property was owned by the Freeman family from 1953 until 2011 when the subject property was sold to the Eaton Family LLC. The Freeman's developed the subject property in 1959 with the construction of the main industrial building and operated Metal Marine Pilot, Inc. for designing and manufacturing marine automatic pilots and other marine navigational aids (e.g., compasses). Metal Marine Pilot ceased operations in 2000 and the subject property has been used for storage by the owners since that time. Since Metal Marine Pilot ceased operations in 2000, the main building has been used for storage of personal items belonging to the current owner, the Eaton family, as well as some items left by the former owners, the Freeman family, as it is currently used today.

Expansions to the main building occurred in 1961 and 1965 and additional sheds located east of the main building were constructed for spray painting and paint storage. A loading dock was located in the area of the former paint sheds. Additional sheds were used for materials and parts cleaning and cardboard storage were demolished in 2001, however, the concrete foundations still remain. Two USTs for fuel and two USTs for kerosene storage were operated by Metal Marine Pilot, which were removed in 1994 and 2002. Additional structures included two sets of two manholes located east of the main building that accessed two 5,000 gallon concrete vaults used to recover spilled liquids within the painting and materials sheds. Spilled liquids were transferred to the concrete vaults from underground pipes originating from the floor drains in the buildings and were routinely pumped as needed for offsite disposal. Reportedly no hazardous materials were ever discharged into the subject property's three septic tanks still in place today.

Hazardous materials used by Metal Marine Pilot included reportable quantities of an assortment of chemicals including chlorinated solvents TCE and PCE, methyl ethyl ketone, kerosene, paints, thinners, varnishes, stains, acids, glues, alcohols, aluminum coatings, and hydraulic oil. Hazardous wastes generated at the subject property included spent solvents and sludge mixtures derived from washing and cleaning marine automatic pilot parts.

During Metal Marine Pilot's 40 years of operation at the subject property, several instances of hazardous materials being discharged or buried along the central and eastern portions of the subject property were reported. PCE-impacted soil located in the central portion of the site (adjacent to the former loading dock on the eastern side of the main building) had been remediated in 2000 and 2012. Ecology issued opinion letters indicated that the PCE cleanup actions performed in 2000 and 2021 met the cleanup levels and that no further actions to address PCE in soil were required (Ecology 2001 and Ecology, 2015).

A buried asbestos-containing transite water pipe traverses the subject property from southeast to north. The pipe is currently inactive, and sections of this pipe may have been crushed during the time fill was being spread over the central and eastern portions of the site. Between the years 1972 and 2000, a large quantity of soil fill containing vegetation debris, concrete rubble, and other construction debris was deposited throughout the central and eastern portions of the site to cover areas prone to seasonal flooding. The imported fill was reportedly obtained from several commercial development and roadway construction projects, as well as from the former airport property located west of the site. Analytical testing of the fill material was not conducted. Reportedly there was no visible evidence indicating that the fill material originated from contaminated sources.

Adjacent properties included a municipal airport was located west of the subject property. The airport stopped operations in 1980 and the western adjacent property was replaced by the Narrows Plaza shopping center. The property to the east was developed as residential complexes by at least the late 1960s. The adjacent property to the south of the subject property was a gasoline station as early as 1957 and was replaced by a bank in 2002. The adjacent property to the north was occupied by Pace Industries operating as an aluminum die-casting manufacturing facility from 1959 until July 1995. The facility stored, handled, and disposed of certain hazardous and/or regulated materials such as oil and lubricants

6.2 Previous Environmental Investigations

Numerous previous environmental investigations have occurred at the subject property, all focused on assessing potential impacts associated with practices and operations related to the former Metals Marine Pilot facility on the subject property and the facility to the north, former Pace. The previous investigations primarily focused on eight areas of concern on the subject property: (1) Diesel/Kerosene UST Area (2) Paraffin Area; (3) Kerosene UST Area; (4) the Main Building (5) PCE Area; (6) Lime Pit Area, (7) Drain Field Area, and (8) the Fill Area. These areas are shown on Figure 3. This section summarizes the investigations in each of these areas.

6.2.1 Diesel/Kerosene UST Area

Two USTs (one 1,000-gallon diesel and one 1,000 gallon kerosene) were located adjacent to the south side of the cardboard storage shed. The USTs were used during past facility operations. The USTs were removed in 1994. No signs of contamination were observed during the UST removal. Confirmation soil samples collected from the extents of the UST excavation did not contain any contamination. The Diesel/Kerosene UST area has been identified as a HREC>

6.2.2 Paraffin Oil Release Area

Soil samples were collected from the area along the north subject property boundary in 1999 following the notification of a release of paraffin oil from the adjacent property to the north. Samples were collected along the path of the release along the north subject property boundary and the drainage ditch to the east after approximately 80 “cubic tons” of soil were excavated from those areas. Contaminants were reported in some of the samples at concentrations exceeding the CULs. Subsequent investigations of the area in 2000 showed that contamination

is present in shallow soil on the Property along the north property boundary at concentrations exceeding the CUL. ORO-contaminated soil was detected in a boring near this area at concentrations below CULs to at least 12.5 feet bgs. PES did not review and records indicating if further cleanup was conducted to address the shallow soil in this area. Shallow soil containing ORO at concentrations exceeding CULs at the north Property boundary is identified as a REC.

6.2.3 Kerosene UST Area

Two USTs used for kerosene storage were located adjacent to the west side of the main building (two 80-gallon). These tanks were used during past facility operations. The USTs were removed in 2002. Contaminants were not detected in the confirmation soil samples collected from the extent of the UST excavation. No further action is warranted for the kerosene UST area which has been identified as a HREC.

6.2.4 Main Facility Building Area

The soil beneath the main facility building was assessed in 2005 during a Phase 2 investigation. Six borings were drilled and sampled up to 5 feet bgs. Contaminants were not detected in any of the samples collected from the borings.

6.2.5 PCE Area

Waste solvents were reportedly dumped off the east side of the former loading dock onto a gravel road surface. Investigations of the PCE Area were conducted in 2000, 2005 and 2011. Soil samples collected from borings drilled in the PCE Area in 2000 were used to delineate an area of PCE contaminated soil with concentrations exceeding the CUL. This PCE contaminated soil was removed in 2000. One confirmation soil sample contained PCE at a concentration below the CUL at that time (0.5 mg/kg), but exceeding the current CUL for PCE (0.05 mg/kg). PCE was not detected above the MRL of 0.25 mg/kg in the other confirmation samples; however, this MRL exceeds the current CUL for PCE. Soil removed from the upper 4 feet of the excavation was stockpiled, sampled for PCE, and reused as backfill because it did not exceed the CUL at the time. However, one of the stockpile samples exceeded the current CUL. Ecology issued an NFA for the 2000 PCE remedial excavation on March 6, 2001. Although Ecology issued the NFA, based on the previous confirmation and stockpile testing, there is the potential that soil containing PCE exceeding the current CUL may be present in the 2000 PCE excavation and surrounding area. The potential presence of PCE in soil at concentrations exceeding current CULs in the 2000 PCE cleanup area is identified as a REC.

Additional investigations of the PCE Area were conducted in 2005 and 2011 to further delineate PCE contaminated soil that was found to be located south of the 2000 PCE excavation. This area of PCE contaminated soil was excavated in 2012. None of the confirmation samples contained PCE above the current CUL of 0.05 mg/kg. The results of the confirmation sampling and the characterization sampling indicates that soil with PCE below the CUL remains in this area. In its partial sufficiency letter dated June 28, 2015, Ecology indicated that the 2012 PCE cleanup area met CULs, and no further actions were required. Based on ecology's determination that the 2021 PCE cleanup area met CULS, this area has been identified as a HREC.

6.2.6 Lime Pit Area

Three to four lime pits were reportedly used from 1960 to 1992 for acid waste disposal. The specific location of the lime pits was not known and only a general area was identified during previous interviews with the prior owners. Acids and metal residues derived from circuit board etching activities at the facility were periodically discharged into three or four lime-lined pits located east of the main facility building. The Lime Pit Area was assessed in 2000 during a Phase 2 investigation of the subject property. Five soil borings were drilled and sampled up to 12 feet bgs. No visible evidence of the lime pits was observed during drilling and contamination was not detected in the soil samples at concentrations above the CULs. The Lime Pit Area is reportedly buried beneath approximately 15 feet of fill. The investigations of the lime Pit Area did not reveal any indications of a release. Based on the lack of information indicating a releaser, the Lime Pit Area is not considered a REC.

6.2.7 Drain Field Area

Wastewater contaminated with machine oil, kerosene residues, degreasers, and solvents from parts washing activities was discharged from the materials shed from 1960 to 1992. The drain outlet from the materials shed discharged wastewater to the gravel road east of the building. The practice was stopped in 1992 when the wastewater was transferred into an evaporator. The Drain Field Area was assessed in 2000 during a Phase 2 investigation of the subject property. Six borings were drilled and sampled up to 17 feet bgs. SVOCs were not detected in any sample and detected metals concentrations were below CULs. This area was reportedly buried during the filling and grading of the subject property. Based on the lack of information indicating a release, the Drain Field Area is not considered a REC.

6.2.8 Fill Area

The eastern portions of the subject property were filled between 1972 and 2000. The fill was reportedly placed to bury a low-lying flooded area that formerly existed along the east end of the site. Although the source is unknown, the fill is believed to have originated from several nearby commercial development and roadway construction projects. The fill beneath the subject property is approximately 2 to 19 feet thick on the western portion of the property and approximately 20 to 36 feet thick along the easternmost side of the property. The subject property is located within the footprint of the Tacoma Smelter Plume Area.

Subsurface investigations in Fill Area were conducted in 2001, 2005, 2011, and 2012. Arsenic exceeding the CUL has been found predominantly at depths of 15 feet or greater and the occurrence of arsenic in soil is generally widespread across the Fill Area of the subject property. Arsenic exceeding the CUL has also been detected in two groundwater monitoring wells. ORO exceeding the CUL has also been detected in soil intermittently in the Fill Area; however, none of the soil samples collected during the most recent investigation in the Fill Area (2012) contained ORO at concentrations exceeding the CUL. ORO has not been detected in groundwater. Surface samples collected in the bioswale area of the Fill Area in 2001 contained arsenic and cadmium exceeding the CULs. Petroleum hydrocarbons were not detected in the surface samples.

The presence arsenic in soil and perched groundwater and ORO in isolated areas at concentrations exceeding CULs has been identified as a REC.

6.3 Subject Property Regulatory Records

The subject property listed as Metal Marine Pilot included entries on the VCP, CSCS, UST, ALLSITES, RCRA NonGen/NLR, FINDS, and ECHO databases. There are no environmental liens or activity and use limitation at the subject property. The subject property's was enrolled in Ecology's Voluntary Cleanup Program (VCP; #SW1682) in 2019, and Ecology has requested additional information in order to provide an opinion. Based on information provided in Ecology's cleanup sites webpage, it is not known whether the requested information has been provided to Ecology to date.

Ecology issued a NFA determination on March 6, 2001 (Ecology, 2001), for the release of PCE into the soil (PCE Area). It should be noted that groundwater was not sampled as part of CETI's work. However, on July 28, 2015, Ecology rescinded the NFA determination for the subject property that was issued on March 6, 2001. It was Ecology's opinion that the site meets the cleanup standards for PCE, ORO, GRO, and BTEX in soil, but Ecology stated that further remedial action is necessary to meet the cleanup standards for metals (arsenic) in soil and groundwater.

The subject property is located in the Tacoma Smelter Plume (Asarco Area Wide Contamination Plume), an area approximately 1,000 square miles of the Puget Sound Basin containing surface soils contaminated with arsenic, lead, and other heavy metals. The subject property is located in the area mapped by Ecology to contain 40.1 to 100 parts per million (ppm) arsenic in soil.

6.4 Subject Property Observations

An inspection of the subject property was conducted on December 17, 2021 to assess the potential for any observable adverse environmental conditions. After the initial meeting with Mr. Dorman, who provided access to the building and a brief summary of the contents and current use of the building and subject property, PES was allowed to inspect the subject property unescorted.

Exterior Observations

The eastern portions of the subject property are currently undeveloped and covered with grass and weeds. Developments at the site consist of a large industrial building and two smaller detached structures (livestock loafing sheds) located east of the building. Goats and cattle were observed to be grazing the subject property for weed control. Concrete foundations associated with former sheds were observed on the southeast side of the main building. Although previous reports identified floor drains in the painting and materials sheds, due to the presence of vehicles, trailers, equipment, vegetation, and copious amount of livestock droppings throughout this area, PES was not able to locate these drains. PES did not observe any evidence of the previous excavation and soil removal activities.

The travel trailer occupied by Mr. Dorman has a sanitary waste discharge pipe connected to the trailer and terminates in one of the nearby concrete vaults used for collecting spills from the former painting shed. PES did not observe any evidence of the existing septic tanks. PES noted the subject property boundaries, drainage ditches and stormwater containment ponds at the east end of the subject property. PES also noted the two areas where kerosene and fuel oil USTs removed from the subject property during 1994 and 2002 were overgrown with vegetation. No evidence of any releases of chemicals or petroleum products in the exterior areas of the subject property were observed during the site visit. Using maps from previous site investigations, PES attempted to find documented monitoring wells that were installed in the central area of the subject property. However, due to the length of time since the wells were installed, as well as the grasses and other vegetation observed growing throughout this area, PES was unable to locate any of these wells.

Interior Observations

The northern half of the interior of the building was being used for storage by the building's owner. Items included an assortment of equipment, tarps, electrical wire spools, electronic equipment, scaffolding, several use appliances, wood boxes, drums storing scrap metal, tools, machinery, a car, and miscellaneous automotive parts, and supplies that were formerly used in conjunction with the manufacturing of marine automatic pilots when the site was occupied by Metal Marine Pilot, Inc. Hazardous materials observed inside the building included various containers of chemicals. None of the containers were observed to be damaged or leaking. Mr. Dorman informed PES that some of the items in the building belonged to him. The chemicals, stored in partially full and empty 5-gallon containers of oils, solvent, lacquers, heat transfer fluids, thinners, paints, and other unknown chemicals were observed in the northern half of the building. Three 55-gallon drums, two of which are labeled as lacquer thinner, were also noted in the north end of the building. The drums and containers appeared to be in good conditions and PES did not observe any spills or stains on the concrete floor. The overall condition of the concrete floor throughout the building appeared to be generally in good condition with noticeable old stains from years of use as a manufacturing facility. Notable cracks observed in the concrete floor appeared to be tight, hairline cracks with no large holes, or wide gaps in any of the cracks.

A oily stain (approximately 3-feet by 8-feet) was observed on the concrete floor at the south end of the building. The oil appeared to be viscous and had oil absorbent material mixed in with the oil. Metal parts in the stained area looked as if automobile repairs may have been the reason for the stain. Smaller oily stains (less than 6-inches in diameter) were noted in a few locations of this same area of the building. The rest of the rooms and large workspaces in the building were empty and no environmental concerns were noted. However, water intrusion from the leaking roof was noted in some areas, mostly at the south end of the building where puddles were observed.

6.5 Conclusions

PES has performed a Phase I ESA in conformance with the scope and limitations of ATSM Practice E 1527-13 of the Prose Fircrest Apartments property located at 2119 Mildred Street W,

Fircrest, Washington. This assessment has revealed no evidence of RECs, CRECs, and/or HRECs in connection with the subject property with the following exceptions:

- Arsenic in soil and perched groundwater and ORO in soil above CULs were identified in the fill area at the subject property is identified as a REC for the subject property;
- The Pace paraffin spill area in the vicinity of two soil samples (S1 through S3) collected at the north end of the subject property is identified as a REC for the subject property;
- The area of removed PCE contaminated soil performed in 2000, was conducted when the CUL was less stringent; the potential for residual PCE above the current CUL is identified as a REC for the subject property;
- Limited information about the soil conditions in the area of the two concrete spill collection USTs east of the main building is identified as a REC for the subject property;
- The area of removed PCE contaminated soil performed during 2012 to concentrations below CULs is identified as an HREC for the subject property; and
- The removal of the kerosene and diesel USTs and subsequent contaminated soil removal to below CULs is identified as an HREC for the subject property.

The following Business Environmental Risks were identified for the subject property:

- The buried asbestos-containing transite water pipe traversing the subject property remains in place;
- Asbestos containing materials have been identified in the main building; and
- Septic tanks located at the northeast corner and south end of the main building remain in place.

Additionally, the following potential environmental issues not identified as a REC, but are considered *de minimis* conditions are noted here for consideration:

- The storage of the various chemicals inside the building does not appear to present a current risk to the subject property. PES recommends that these containers be removed from the subject property to prevent any potential for future releases to the subsurface soils beneath the building;
- Gray water discharging from the subject property travel trailer was observed to drain directly to the unpaved surface through a damaged drainpipe; and
- An area of oily residue from automotive repair work was observed in the south end of the main building.

6.6 Data Gaps

PES did not identify any significant data gaps associated with the subject property and nearby properties.

7.0 REFERENCES

- Environmental Data Resources, Inc. 2021. *The EDR Radius Map™ Report with GeoCheck®*, 6 Armstrong Road, Shelton, Connecticut 06484, Inquiry Number 6765219.2s. November 29.
- Environmental Data Resources, Inc. 2021. *The EDR Historical Topographic Map Report*, 6 Armstrong Road, Shelton, Connecticut 06484, Inquiry Number 6765219.4. November 24.
- Environmental Data Resources, Inc. 2021. *The EDR Aerial Photo Decade Package*, 6 Armstrong Road, Shelton, Connecticut 06484, Inquiry Number 6765219.11. November 49.
- Environmental Data Resources, Inc. 2021. *The EDR-City Directory Abstract*, 6 Armstrong Road, Shelton, Connecticut 06484, Inquiry Number 6765219.5. November 29.
- Environmental Data Resources, Inc. 2021. *The EDR Certified Sanborn® Map*, 6 Armstrong Road, Shelton, Connecticut 06484, Inquiry Number 6765219.3. November 24.
- Environmental Data Resources, Inc. 2021. *The EDR Environmental Lien and AUL Search*, 6 Armstrong Road, Shelton, Connecticut 06484, Inquiry Number 6765219.7. November 29.
- Environmental Data Resources, Inc. 2021. *The EDR Building Permit Report*, 6 Armstrong Road, Shelton, Connecticut 06484, Inquiry Number 6765219.8. November 24.
- Environmental Data Resources, Inc. 2021. *The EDR Vapor Encroachment Screen*, 6 Armstrong Road, Shelton, Connecticut 06484, Inquiry Number 6765219.2s. December 13.
- Don Golden. 1994. *Underground Storage Tank Removal and Soil Remediation Report*, by Don Golden Co. April 8.
- CETI. 1999a. *Site Characterization and Contaminated Soil Remediation Report*, Pace Industries Oil Release April 26, 1999, 2119 Mildred Street W, Fircrest, Washington, by Creative Environmental Technologies, Inc. May 5.
- Level I Environmental Site Assessment, 2119 Mildred Street W, Fircrest, Washington, by CETI, dated May 7, 1999 (CETI, 1999b).
- Phase 2 Site Assessment, 2119 Mildred Street W, Fircrest, Washington, by CETI, dated March 28, 2000 (CETI, 2000a).
- Addendum to the Phase 2 Site Assessment, 2119 Mildred Street W, Fircrest, Washington 98466-6194, by CETI, dated November 2000 (CETI, 2000b).

PCE Contaminated Soil Remediation Report, 2119 Mildred Street W, Fircrest, Washington 98466-6194, by CETI, dated January 2000 [sic] (CETI, 2000c).

No Further Action (NFA) Determination Letter (to CETI), Metal Marine Pilot, Inc, aka Freeman Property, from Ecology, dated March 6, 2001 (Ecology, 2001).

Letter from SES (formerly CETI) to Janet Freeman-Daily regarding corrections to the 1999 Level I Environmental Site Assessment, dated October 14, 2001 (SES, 2001).

Addendum to the Phase 2 Site Assessment, 2119 Mildred Street W, Fircrest, Washington 98466-6194, by CETI, dated November 2001 (CETI, 2001).

Underground Storage Tank Decommissioning and Soil Remediation Project, 2119 Mildred Street W, Fircrest, Washington, by SES, dated May 24, 2002 (SES, 2002).

Phase I Environmental Site Assessment, Proposed Retail Site (No. 4265-00), 2119 Mildred Street W, Fircrest, Washington, by Kleinfelder, dated May 25, 2005 (Kleinfelder, 2005a).

Limited Phase II Environmental Site Assessment, Proposed Retail Site (No. 4265-00), 2119 Mildred Street W, Fircrest, Washington, by Kleinfelder, dated June 24, 2005 (Kleinfelder, 2005b).

Final Geotechnical Report, Proposed Retail Site (No. 4265-00), 2119 Mildred Street W, Fircrest, Washington, by Kleinfelder, dated August 22, 2005 (Kleinfelder, 2005c).

Email from Charles San Juan (Ecology) to Ted Sykes (Kleinfelder) regarding detection of dissolved arsenic in groundwater, dated September 12, 2005 (Ecology, 2005d).

Supplemental Phase II Environmental Site Assessment, Proposed Retail Site (No. 4265-00), 2119 Mildred Street W, Fircrest, Washington, by Kleinfelder, dated September 16, 2005 (Kleinfelder, 2005e).

Fact Book, Freeman Family Estate Retail/Office Site, by GVA Kidder Mathews, dated 2007.

Report of Preliminary Geotechnical Evaluation, Proposed WinCo Food Store, Fircrest, Washington, by Terracon, dated June 16, 2008 (Terracon, 2008a).

Phase I Environmental Site Assessment, Proposed WinCo Food Store, Fircrest, Washington, by Terracon, dated June 30, 2008 (Terracon, 2008b).

Focused Environmental Review, 2119 Mildred Street W, Fircrest, Washington 98466, by EcoCon Inc. (ECI), dated April 29, 2011 (ECI, 2011).

Focused Subsurface Investigation, 2119 Mildred Street, Fircrest, Washington, by ECI, dated March 27, 2012 (ECI, 2012a).

Project Memo – Stockpile Sampling Letter (to Ron Eaton), 2119 Mildred Street, Fircrest, Washington, from ECI, dated March 27, 2012 (ECI, 2012b).

- Environmental Activities Review Letter (to Ron Eaton), 2119 Mildred Street, Fircrest, Washington, from ECI, dated April 9, 2012 (ECI, 2012c).
- Remedial Excavation Soil Sampling Letter (to Ron Eaton), 2119 Mildred Street, Fircrest, Washington, from ECI, dated September 5, 2012 (ECI, 2012d).
- Focused Subsurface Investigation – Arsenic Sampling Letter (to Ron Eaton), 2119 Mildred Street, Fircrest, Washington 98466, from ECI, dated September 13, 2013 (ECI, 2013).
- Limited Feasibility Study (LFS)/Disproportionate Cost Analysis (DCA), Department of Ecology VCP No.: SW3615, 2119 Mildred Street W, Fircrest, Washington, by ECI, dated May 5, 2015 (ECI, 2015a).
- Partial Sufficiency and Further Action Letter for Metal Marine Pilot Inc., 2119 Mildred Street W (to Troy Eaton), VCP SW1442, from Ecology, dated July 28, 2015 (Ecology, 2015).
- Site Summary and Recommendations Letter (to Linn Larson), 2119 Mildred Street W, Fircrest, WA, by ECI, dated October 29, 2015 (ECI, 2015b).
- Request for Information on Status of VCP Project Letter for Metal Marine Pilot Inc. aka Freeman Property, 2119 Mildred St W Fircrest, 98466 Pierce (to Troy Eaton), VCP SW1442, from Ecology, dated February 26, 2018 (Ecology, 2018a).
- Termination of VCP Agreement Letter for Metal Marine Pilot Inc. aka Freeman Property, 2119 Mildred St W Fircrest, 98466 Pierce (to Troy Eaton), VCP SW1442, from Ecology, dated April 16, 2018 (Ecology, 2018b).
- Site Summary and Closure Plan, Former Metal Marine Pilot Inc. (a.k.a. Freeman Property), 2119 Mildred Street W, Tacoma Washington, 98466, Facility/Site Identification #: 84252573, Cleanup Site Identification #: 3615, by ECI, dated June 13, 2019 (ECI, 2019a).
- Ecology VCP Application (signed) for Metal Marine Pilot Inc., aka Freeman Property, 2119 Mildred Street, Fircrest, Washington, by ECI, dated June 13, 2019 (ECI, 2019b).
- Ecology VCP Request for Opinion Form (signed) for Metal Marine Pilot Inc., aka Freeman Property, 2119 Mildred Street, Fircrest, Washington, from ECI, dated June 13, 2019 (ECI, 2019c).
- VCP Agreement (signed) between Ecology and Ron Eaton, for Metal Marine Pilot Inc., aka Freeman Property, 2119 Mildred Street, Fircrest, Washington, VCP SW1682, from Ecology, dated June 27, 2019 (Ecology, 2019a).
- Acceptance of VCP Application Letter for Metal Marine Pilot Inc., 2119 Mildred St W, Fircrest, Pierce County, WA 98466 (to Troy Eaton), VCP SW1682, from Ecology, dated July 17, 2019 (Ecology, 2019b).

Request for Additional Information to Provide Opinion on Cleanup Under VCP Letter, Metal Marine Pilot Inc., 2119 Mildred St. W, Fircrest, Pierce County, WA 98466, VCP SW1682, from Ecology, dated November 22, 2019 (Ecology, 2019c).

Cleanup Site Details, Metal Marine Pilot Inc., aka Freeman Property, from Ecology website, dated January 21, 2020 (Ecology, 2020).

Ecology. 2021. Change in VCP Project Status Letter for Metal Marine Pilot Inc., 2119 Mildred St W, Fircrest, Washington (to Troy Eaton), Transfer of Project to VCP Wait List, VCP SW1682, from Ecology, dated May 28, 2021 (Ecology, 2021).

**DISTRIBUTION
PHASE I ENVIRONMENTAL SITE ASSESSMENT
PROSE FIRCREST APARTMENTS PROPERTY
2119 MILDRED STREET W
FIRCREST, WASHINGTON
MAY 31, 2022**

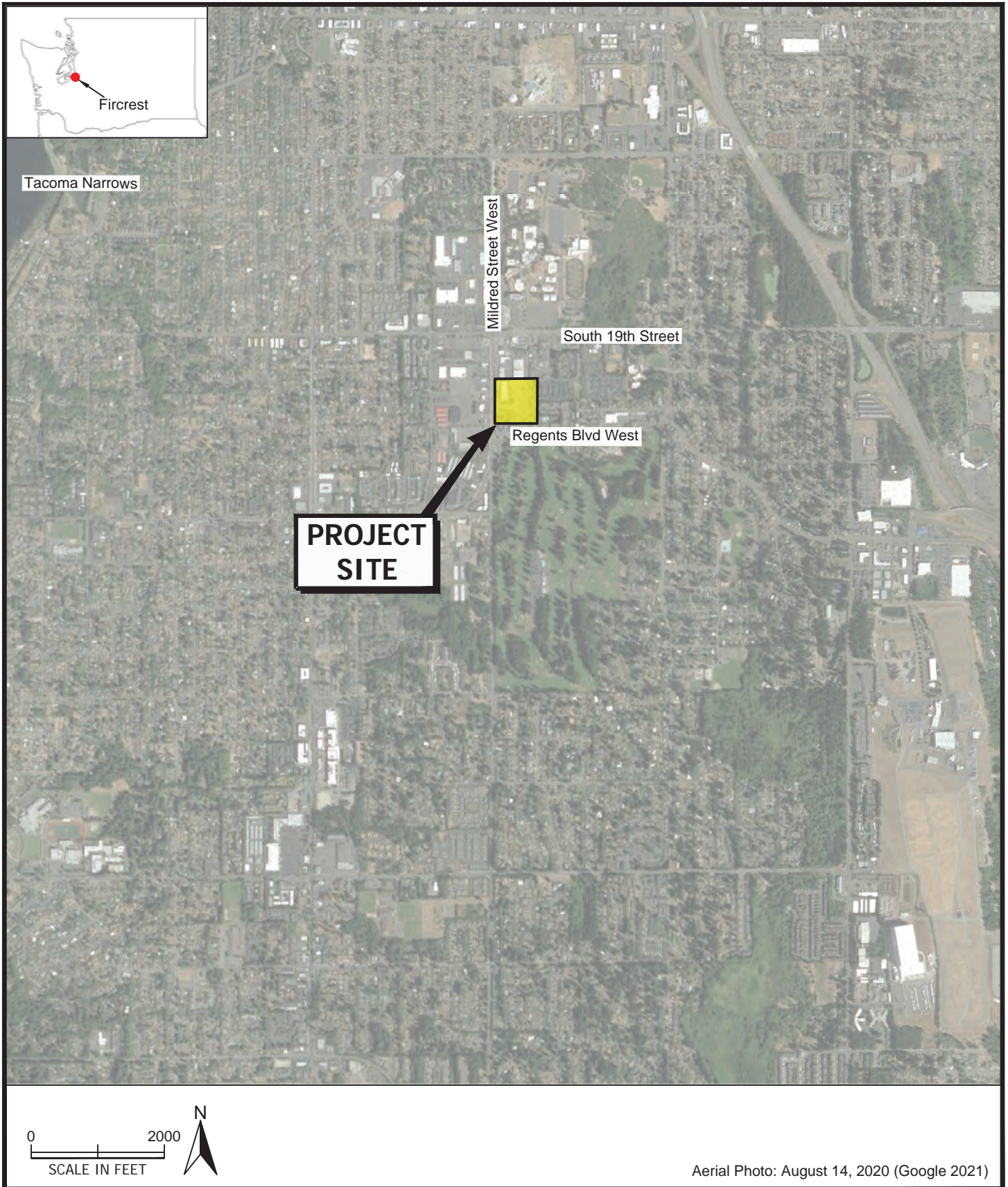
COPY NO. _____

1 e-Copy	Client	1
-----------------	---------------	----------

Alliance Realty Partners, LLC
c/o Alliance Residential Company
1900 N Northlake Way, Suite 237
Seattle, Washington 98103
Attention: Mr. Garrett Hodgins

1 Copy	PES File	1
---------------	-----------------	----------

ILLUSTRATIONS



PES Environmental, Inc.
Engineering & Environmental Services

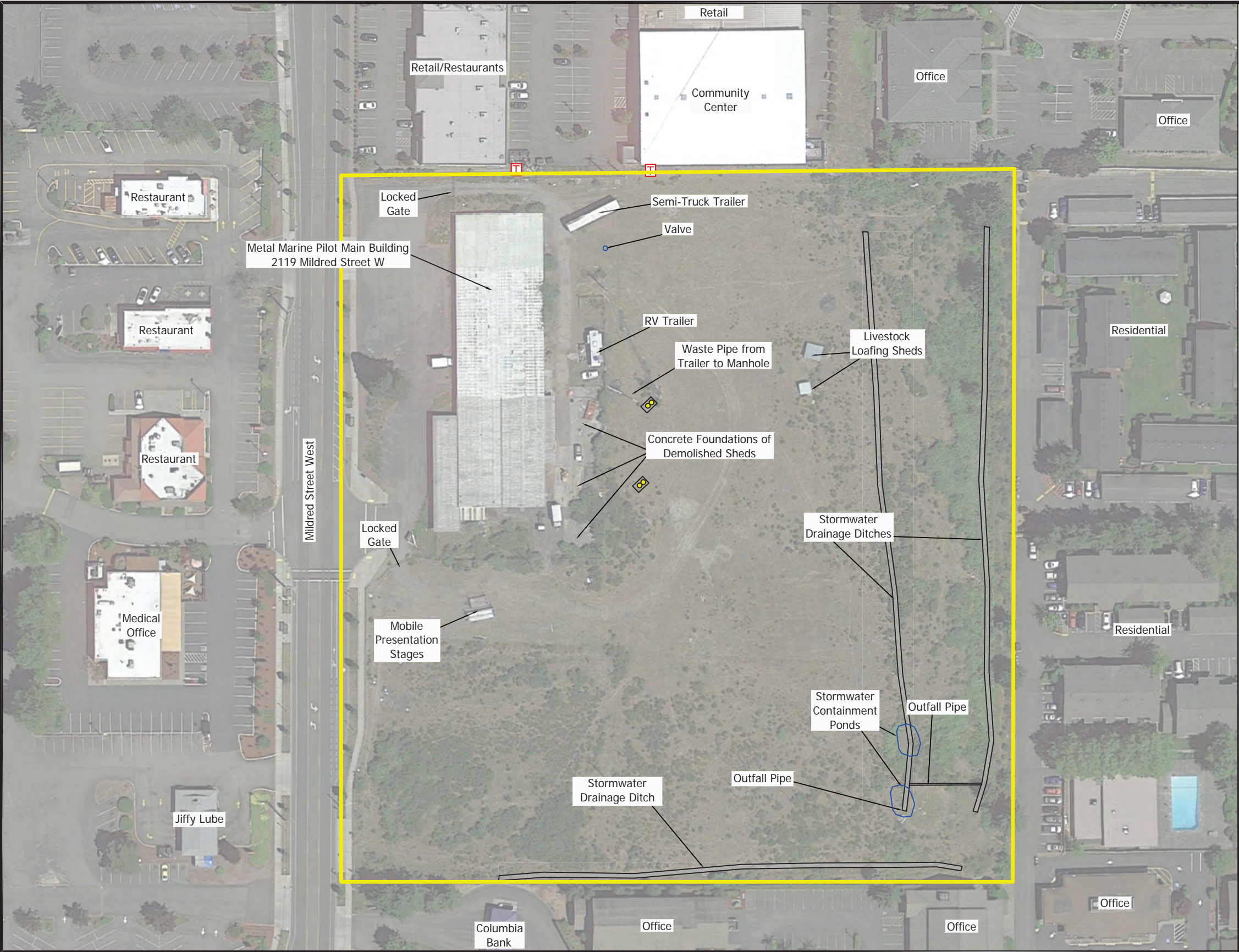
AN **NV5** COMPANY

Site Location

Phase I Environmental Site Assessment
Prose Fircrest Apartments Property
2119 Mildred Street West
Fircrest, Washington

FIGURE

1



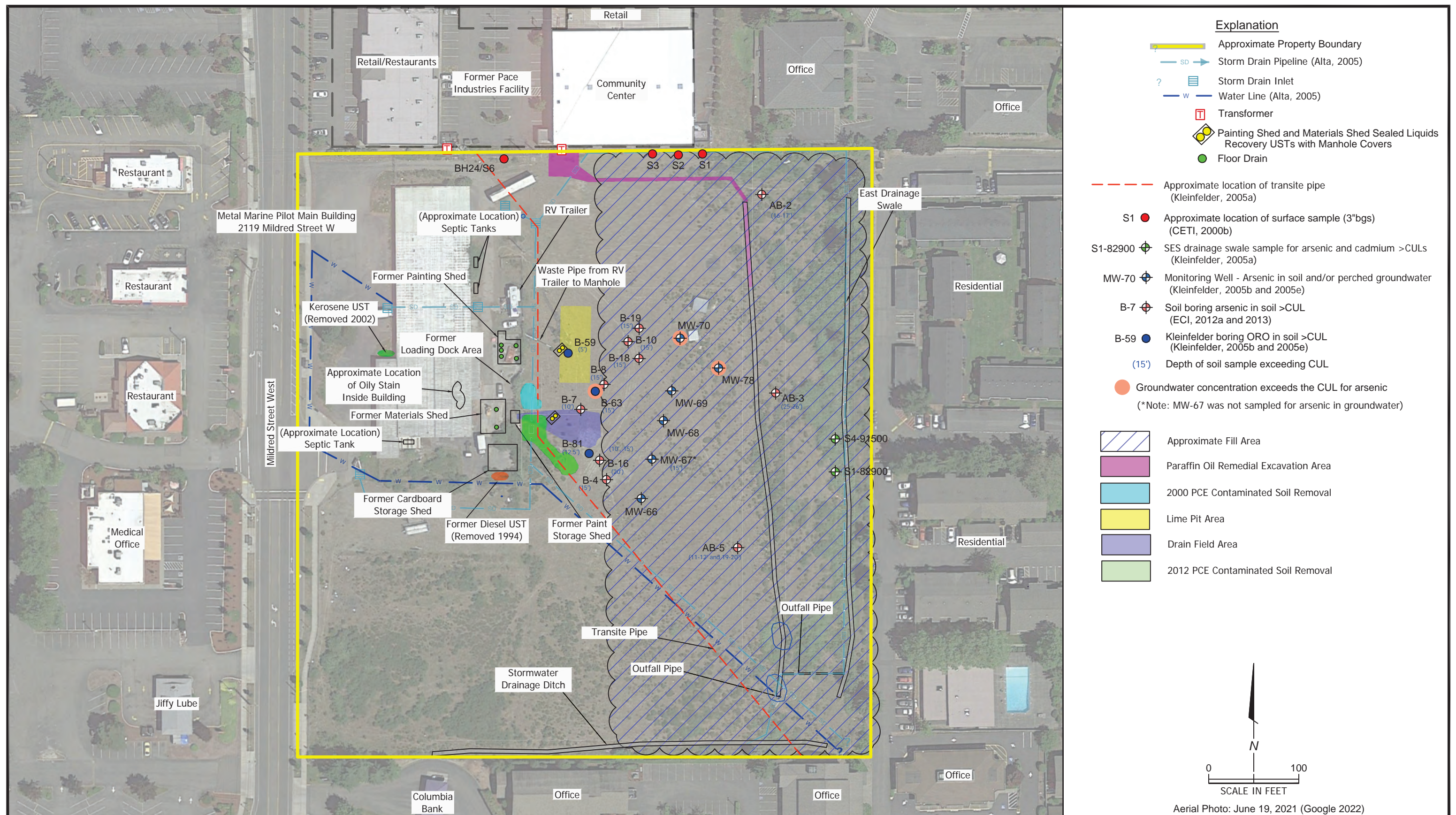




Photo 1. View Direction: North
Viewing the south and west sides of subject property's former Metal Marine Pilot building and parking lot.



Photo 2. View Direction: South
Viewing the northwest corner of the subject property's Metal Marine Pilot building from the north property boundary.



PES Environmental, Inc.
Engineering & Environmental Services
AN NVIS COMPANY

Site Photographs

Phase I Environmental Site Assessment
Prose Fircrest Apartments
2119 Mildred Street W
Fircrest, Washington

FIGURE

4

1325.023.01.001 132502301001_photos

JOB NUMBER

DRAWING NUMBER

DAB

REVIEWED BY

Alliance Realty Partners, LLC

CLIENT

Russell Stolsen

PHOTOGRAPHER

December 17, 2021

Date



Photo 3. View Direction: North
Viewing the western boundary of the subject property from the southwest corner of the subject property. The former Metal Marine Pilot building is in the distance to the right.



Photo 4. View Direction: East
Viewing subject property parking lot and building (right) from the northwest corner of the subject property. The northern entrance gate is in the distance (center). Retail strip mall buildings on the adjacent property to the north are on the left.



Photo 5. View Direction: East
Viewing the fence line at the north end of the subject property. The former Metal Marine Pilot building is to the right. The adjacent strip mall buildings are on the left.



Photo 6. View Direction: West
Viewing along the northern boundary of the subject property. The building on the right is part of the retail strip mall to the north of the subject property. The former Metal Marine Pilot building is in the distance to the left. The pad- and pole-mounted transformers are in distance (center).



Photo 7. View Direction: Northeast
Viewing the pad-mounted transformer located on the north side of the subject property's northern boundary next to one of the buildings in the adjacent strip mall.



Photo 8. View Direction: West
Viewing the grassy area east of the subject property building (background).



PES Environmental, Inc.
Engineering & Environmental Services
AN NVI5 COMPANY

Site Photographs

Phase I Environmental Site Assessment
Prose Fircrest Apartments
2119 Mildred Street W
Fircrest, Washington

FIGURE

7



Photo 9. View Direction: North
Viewing east side of the former Metal Marine Pilot building. The concrete pads to the right of the building are the remnants of the former painting, materials cleaning, and storage sheds.



Photo 10. View Direction: Northwest
Viewing a fifth-wheel trailer (background) and the trailer's gray water sanitary waste discharge pipe in the sanitary sewer manhole (foreground).



Photo 11. View Direction: West
Viewing the south side of the former Metal Marine Pilot building.



Photo 12. View Direction: West
Viewing south stormwater ditch along the southern property boundary. The building to the left is an office building on the adjacent property to the south of the subject property.



PES Environmental, Inc.
Engineering & Environmental Services
AN NVI5 COMPANY

Site Photographs

Phase I Environmental Site Assessment
Prose Fircrest Apartments
2119 Mildred Street W
Fircrest, Washington

FIGURE

9



Photo 13. View Direction: East
Viewing the western end of the southern drainage ditch from the southwest corner of the subject property. The building to the right is an office building on the adjacent property to the south of the subject property.



Photo 14. View Direction: South
Viewing stormwater pond area at the south end of the upslope drainage ditch. The 10-inch outfall pipe is in the background (center).



PES Environmental, Inc.
Engineering & Environmental Services
AN NVIS COMPANY

Site Photographs

Phase I Environmental Site Assessment
Prose Fircrest Apartments
2119 Mildred Street W
Fircrest, Washington

FIGURE

10



Photo 15. View Direction: South
Viewing the outfall pipes at the south end of the upslope stormwater ditch. The pipe on the left conveys water to the eastern ditch along at the bottom of the slope. The pipe on the right conveys stormwater to the municipal stormwater sewer system.



Photo 16. View Direction: East
Viewing the grassy area east of the Metal Marine Pilot building. Grazing sheep and livestock loafing sheds are in the distance.



PES Environmental, Inc.
Engineering & Environmental Services
AN NVI5 COMPANY

Site Photographs

Phase I Environmental Site Assessment
Prose Fircrest Apartments
2119 Mildred Street W
Fircrest, Washington

FIGURE

11



Photo 17. View Direction: Southeast
Viewing the catch basin (foreground) east of the Metal Marine Pilot building. The control valve pipe with steel rod used to open/close the valve is in the distance.



Photo 18. View Direction: Southeast
Viewing the location of the former kerosene USTs that were removed in 2002.



PES Environmental, Inc.
Engineering & Environmental Services
AN NVI5 COMPANY

Site Photographs

Phase I Environmental Site Assessment
Prose Fircrest Apartments
2119 Mildred Street W
Fircrest, Washington

FIGURE

12



Photo 19. View Direction: Southeast
Viewing location of the former fuel USTs in the grassy area next to the fence that were removed in 1994.



Photo 20. View Direction: North
Viewing interior of the north end of the former Metal Marine Pilot building.



PES Environmental, Inc.
Engineering & Environmental Services
AN NIVIS COMPANY

Site Photographs

Phase I Environmental Site Assessment
Prose Fircrest Apartments
2119 Mildred Street W
Fircrest, Washington

FIGURE

13



Photo 21. View Direction: West
Viewing interior of the north end of the former Metal Marine Pilot building.



Photo 22. View Direction: North
Viewing interior of the north end of the former Metal Marine Pilot building.



Photo 23. View Direction: North
Viewing interior of the north end of the former Metal Marine Pilot building. The building is currently being used for storage by the current and previous owner's families.



Photo 24. View Direction: Southwest
Viewing interior of the former Metal Marine Pilot building. The building is currently being used for storage by the current and previous owner's families.



PES Environmental, Inc.
Engineering & Environmental Services
AN NVI5 COMPANY

Site Photographs

Phase I Environmental Site Assessment
Prose Fircrest Apartments
2119 Mildred Street W
Fircrest, Washington

FIGURE

15



Photo 25. View Direction: West
Viewing interior of former Metal Marine Pilot building at the north end of the former Metal Marine Pilot building. The building is currently being used for storage by the current and previous owner's families.



Photo 26. View Direction: South
Viewing interior office of the south end of the former Metal Marine Pilot building.



Photo 27. View Direction: Southeast
Viewing interior of the warehouse area at the northern-most end of the former Metal Marine Pilot building.



Photo 28. View Direction: North
Viewing interior of the warehouse area at the northern-most end of the former Metal Marine Pilot building.



Photo 29. View Direction: Southwest
Viewing office space of the south end of the former Metal Marine Pilot building.



Photo 30. View Direction: South
Viewing interior of the south end of the former Metal Marine Pilot building.



PES Environmental, Inc.
Engineering & Environmental Services
AN NVIS COMPANY

Site Photographs

Phase I Environmental Site Assessment
Prose Fircrest Apartments
2119 Mildred Street W
Fircrest, Washington

FIGURE

18



Photo 31. View Direction: Southwest
Viewing interior of the mid portion of the former Metal Marine Pilot building.



Photo 32. View Direction: North
Viewing interior of the mid portion of the former Metal Marine Pilot building.



PES Environmental, Inc.
Engineering & Environmental Services
AN NVIS COMPANY

Site Photographs

Phase I Environmental Site Assessment
Prose Fircrest Apartments
2119 Mildred Street W
Fircrest, Washington

FIGURE

19



Photo 33. View Direction: South
Viewing an air compressor and drums in the warehouse at the northern-most end the former Metal Marine Pilot building.



Photo 34. View Direction: South
Viewing the drums in the warehouse at the northern-most end of in the former Metal Marine Pilot building.



Photo 35. View Direction: Southeast
Viewing paint containers in the warehouse at the southeast corner of the former Metal Marine Pilot building.



Photo 36. View Direction: West
Viewing paint containers in the warehouse at the southeast corner of the former Metal Marine Pilot building.



PES Environmental, Inc.
Engineering & Environmental Services
AN NVI5 COMPANY

Site Photographs

Phase I Environmental Site Assessment
Prose Fircrest Apartments
2119 Mildred Street W
Fircrest, Washington

FIGURE

21



Photo 37. View Direction: West
Viewing car parts and containers of oil at the south end of the building.



Photo 38. View Direction: South
Viewing oily stain on concrete floor at the south end of the building.



PES Environmental, Inc.
Engineering & Environmental Services
AN NVI5 COMPANY

Site Photographs

Phase I Environmental Site Assessment
Prose Fircrest Apartments
2119 Mildred Street W
Fircrest, Washington

FIGURE

22

APPENDIX A
USER AND PRE-SURVEY QUESTIONNAIRES

USER QUESTIONNAIRE for PHASE I ESA

AS REQUIRED by ASTM Standard E1527-13 (published November, 2013)

Site Name: Prose Fircrest Apartments
Address: 2119 Mildred, Tacoma, WA
Contact Name: Garrett Hodgins Phone: Fax:
Email:

In order to qualify for one of the *Landowner Liability Protections (LLPs)* offered by the Small Business Liability Relief and Brownfields Revitalization Act of 2001 (the "*Brownfields Amendments*"), the *user* must conduct the following inquiries required by 40 CFR 312.25, 312.28, 312.29, 312.30, and 312.31. These inquiries must also be conducted by EPA Brownfield Assessment and Characterization grantees. The *user* should provide the following information to the *environmental professional*. Failure to conduct these inquiries could result in a determination that "*all appropriate inquiries*" is not complete.

Please complete this form to the best of your ability. If you answer yes to any of the following questions please explain in detail on a separate sheet of paper.

1. **Environmental cleanup liens that are filed or recorded against the *property* (40 CFR 312.25).** Are you aware of any environmental cleanup liens against the subject property that may be filed or recorded against the subject property under federal, tribal, state or local law?
☐ Yes ☒ No ☐ Unknown
2. **Activity and land use limitations (AULs) that are in place on the *property* or that have been filed or recorded against the *property* (40 CFR 312.26).** Are you aware of any AULs, such as engineering controls, land use restrictions or institutional controls that are in place at the site and/or have been filed or recorded in a registry under federal, tribal, state or local law?
☐ Yes ☒ No ☐ Unknown
3. **Specialized knowledge or experience of the person seeking to qualify for the Landowner Liability Protection (LLP) (40 CFR 312.28).** As the user of this ESA do you have any specialized knowledge or experience related to the property or nearby properties? For example, are you involved in the same line of business as the current or former occupants of the property or an adjoining property so that you would have specialized knowledge of the chemicals and processes used by this type of business?
☐ Yes ☒ No ☐ Unknown
4. **Relationship of the purchase price to the fair market value of the *property* if it were not contaminated (40 CFR 312.29).** Does the purchase price being paid for this property reasonably reflect the fair market value of the property? If you concluded that there is a difference, have you considered whether the lower purchase price is because contamination is known or believed to be present at the property?
☒ Yes ☐ No ☐ Unknown

USER QUESTIONNAIRE for PHASE I ESA

AS REQUIRED by ASTM Standard E1527-13 (published November, 2013)

5. **Commonly known or reasonably ascertainable information about the *property* (40 CFR 312.30).** Are you aware of commonly known or reasonably ascertainable information about the *property* that would help the environmental professional to identify conditions indicative of releases or threatened releases? For example, as user:

Do you know the past uses of the *property*?

☐ Yes ☒ No ☐ Unk

Do you know of specific chemicals that are present or once were present at the *property*?

☐ Yes ☒ No ☐ Unk

Do you know of spills or other chemical releases that have taken place at the *property*?

☐ Yes ☒ No ☐ Unk

Do you know of any environmental cleanups that have taken place at the *property*?

☒ Yes ☐ No ☐ Unk See prior reports provided by Seller and available from Department of Ecology


6. **The degree of obviousness of the presence or likely presence of contamination at the *property*, and the ability to detect the contamination by appropriate investigation (40 CFR 312.31).** As the user of this ESA, based on your knowledge and experience related to the *property* are there any obvious indicators that point to the presence or likely presence of contamination at the *property*?

☐ Yes ☒ No ☐ Unk See prior reports provided by Seller and available from Department of Ecology

In addition, the following information, if available, is intended to assist the environmental professional conducting this Phase I ESA, but it is not necessarily required to qualify for one of the *LLPs*. This information includes:

- a) The reason why the Phase I is being performed. Potential acquisition and multifamily redevelopment
- b) The type of *property* and type of *property* transaction, for example, sale, purchase, exchange, etc. Purchase
- c) The complete and correct address for the *property* (a map or other documentation showing *property* location and boundaries is helpful).

Alliance Realty Partners, LLC


Signature

12/02/2021
Date

**PRE-SITE SURVEY QUESTIONNAIRE
KEY SITE MANAGER/CONTACT**

Site Name: 2119 Mildred Date: 1-13-2022
Site Contact Name: Donnie Eaton Title: _____
Phone: 253-405-3243 Email: donnieeaton@comcast.net
Association with the Site: Owner Years associated with the Site: 13
Number of buildings at the Site: 1 Age of the building(s): ?
PES Contact(s): _____ PES Project Number: _____

To the best of your knowledge, please summarize historical Site use (i.e., when was the Site developed with the current improvements; what modifications have taken place; and what was the Site used for prior to its current use): _____

Directions: Please answer all questions to the best of your knowledge and in good faith. Mark the box corresponding to the appropriate response. Please explain any yes responses. Additional space is provided on page 5.

1. Is the Site or any adjoining property used for an industrial use?

Site: ☐ Yes ☒ No ☐ Don't Know

Adjacent: ☐ Yes ☒ No ☐ Don't Know

If yes, describe: _____

2. To the best of your knowledge, has the Site or any adjoining property been used for an industrial use in the past?

Site: ☒ Yes ☐ No ☐ Don't Know

Adjacent: ☐ Yes ☐ No ☒ Don't Know

If yes, describe: _____

Freeman manufacturing

3. Is the Site or any adjoining property now or in the past, been used as a gasoline station, motor repair facility, commercial printing facility, dry cleaners, photo-developing laboratory, junkyard or landfill, or as a waste treatment, storage, disposal, processing, or recycling facility?

Site: ☐ Yes ☐ No ☒ Don't Know

Adjacent: ☐ Yes ☐ No ☒ Don't Know

If yes, describe: _____

**PRE-SITE SURVEY QUESTIONNAIRE
KEY SITE MANAGER/CONTACT**

4. Are there or has there ever been any chemicals or petroleum products stored and/or used at the Site or adjacent properties (not including typical janitorial cleaning products and maintenance paint related products)?

Site: ☐ Yes ☐ No ☒ Don't Know

Adjacent: ☐ Yes ☐ No ☒ Don't Know

If yes, describe: _____

5. Are there or has there ever been any groundwater monitoring wells or potable drinking water wells?

Site: ☐ Yes ☐ No ☒ Don't Know

Adjacent: ☐ Yes ☐ No ☒ Don't Know

If yes, describe: _____

6. Has fill dirt been brought onto the Site, which originated from a contaminated site or of unknown origin?

Site: ☐ Yes ☐ No ☒ Don't Know

Adjacent: ☐ Yes ☐ No ☒ Don't Know

If yes, describe: _____

7. Are there or has there ever been any pits, ponds or lagoons located on the Site in connection with waste treatment or waste disposal?

Site: ☐ Yes ☐ No ☒ Don't Know

Adjacent: ☐ Yes ☐ No ☒ Don't Know

If yes, describe: _____

8. Is there or has there ever been, any stained soil on the Site?

Site: ☐ Yes ☐ No ☒ Don't Know

Adjacent: ☐ Yes ☐ No ☒ Don't Know

If yes, describe: _____

9. Are there or has there ever been any registered or unregistered storage tanks (above or underground) located on the Site?

Site: ☐ Yes ☐ No ☒ Don't Know

Adjacent: ☐ Yes ☐ No ☒ Don't Know

If yes, describe: _____

10. Are there or has there ever been any vent pipes, fill pipes or access ways indicating a fill pipe protruding from the ground on the Site or adjacent to any structure located on the Site?|

Site: ☐ Yes ☐ No ☒ Don't Know

Adjacent: ☐ Yes ☐ No ☒ Don't Know

If yes, describe: _____

**PRE-SITE SURVEY QUESTIONNAIRE
KEY SITE MANAGER/CONTACT**

11. Are there or has there ever been any flooring, drains, or walls located at the Site that are stained by substances other than water or are emitting foul odors?

Site: ☐ Yes ☐ No ☒ Don't Know

Adjacent: ☐ Yes ☐ No ☒ Don't Know

If yes, describe: _____

12. If the Site is served by a private well or non-public water system, have contaminants been identified in the well or system that exceed guidelines applicable to the water system?

Site: ☐ Yes ☐ No ☒ Don't Know

Adjacent: ☐ Yes ☐ No ☒ Don't Know

If yes, describe: _____

13. Have you been informed of any current or past existence of hazardous substances or petroleum products with respect to the Site or any Site located on the Site?

Site: ☐ Yes ☐ No ☒ Don't Know

Adjacent: ☐ Yes ☐ No ☒ Don't Know

If yes, describe: _____

14. Are there any environmental liens or governmental notification relating to past or current violations of environmental laws with respect to the Site?

Site: ☐ Yes ☐ No ☒ Don't Know

Adjacent: ☐ Yes ☐ No ☒ Don't Know

If yes, describe: _____

15. Have you been informed of the past existence of environmental violations with respect to the Site?

Site: ☐ Yes ☐ No ☒ Don't Know

Adjacent: ☐ Yes ☐ No ☒ Don't Know

If yes, describe: _____

16. Are you aware of any pending, threatened, or past litigation relevant to hazardous substances of petroleum products in, on or from the property?

Site: ☐ Yes ☐ No ☒ Don't Know

Adjacent: ☐ Yes ☐ No ☒ Don't Know

If yes, describe: _____

**PRE-SITE SURVEY QUESTIONNAIRE
KEY SITE MANAGER/CONTACT**

17. Are you aware of any notices from any governmental entity regarding any possible violation or environmental laws or possible liability relating to hazardous substances or petroleum products?

Site: ☐ Yes ☐ No ☒ Don't Know

Adjacent: ☐ Yes ☐ No ☒ Don't Know

If yes, describe: _____

18. Have there been any environmental site assessments of the Site that indicated the presence of hazardous substances or petroleum products on, or contamination of, the Site or recommended further assessment of the Site?

Site: ☐ Yes ☐ No ☒ Don't Know

Adjacent: ☐ Yes ☐ No ☒ Don't Know

If yes, describe: _____

19. Does the Site discharge waste water on or adjacent to the Site, other than storm water, into a storm water sewer system or a sanitary system?

Site: ☐ Yes ☐ No ☒ Don't Know

Adjacent: ☐ Yes ☐ No ☒ Don't Know

If yes, describe: _____

20. Have any hazardous substances or petroleum products, unidentified waste materials, tires, automotive or industrial batteries or any other waste materials been dumped above grade, buried and/or burned on the Site?

Site: ☐ Yes ☐ No ☒ Don't Know

Adjacent: ☐ Yes ☐ No ☒ Don't Know

If yes, describe: _____

21. Is there a transformer, capacitor or any hydraulic equipment for which there are any records indicating the presence of PCBs?

Site: ☐ Yes ☐ No ☒ Don't Know

Adjacent: ☐ Yes ☐ No ☒ Don't Know

If yes, describe: _____

22. Is there now or has there ever been any asbestos-containing materials (ACM) or lead-based paint (LBP) in any application, at the Site?

☐ Yes ☐ No ☒ Don't Know

If yes, describe: _____

**PRE-SITE SURVEY QUESTIONNAIRE
KEY SITE MANAGER/CONTACT**

23. Has there ever been ACM and/or LBP testing conducted on the Site?

☐ Yes ☐ No ☒ Don't Know

If yes, describe: _____

24. Is there an asbestos and/or lead-based paint Operations and Maintenance (O&M) program in place at the Site?

☐ Yes ☐ No ☒ Don't Know

If yes, describe: _____

25. Is there a Lead Paint Operations and Maintenance (O&M) Program in place at the Site?

☐ Yes ☐ No ☒ Don't Know

If yes, describe: _____

26. Has the water at the Site ever been tested for lead?

☐ Yes ☐ No ☒ Don't Know

If yes, describe: _____

27. Has Radon testing ever been conducted at the Site?

☐ Yes ☐ No ☒ Don't Know

If yes, describe: _____

28. Do you know or suspect that mold was or is present in the building(s) or HVAC system?

☐ Yes ☐ No ☒ Don't Know

29. Are there any sumps, vaults, pipe-chases, voids, crawlspaces, or other below-grade structures?

☐ Yes ☐ No ☒ Don't Know

If yes, describe: _____

Additional Comments: _____

APPENDIX B
REGULATORY AGENCY DATABASE REPORT

Prose Fircrest Apartments Development

2119 Mildred Street West

Tacoma, WA 98466

Inquiry Number: 6765219.2s

November 29, 2021

The EDR Radius Map™ Report with GeoCheck®



6 Armstrong Road, 4th floor
Shelton, CT 06484
Toll Free: 800.352.0050
www.edrnet.com

TABLE OF CONTENTS

<u>SECTION</u>	<u>PAGE</u>
Executive Summary	ES1
Overview Map	2
Detail Map	3
Map Findings Summary	4
Map Findings	8
Orphan Summary	583
Government Records Searched/Data Currency Tracking	GR-1

GEOCHECK ADDENDUM

Physical Setting Source Addendum	A-1
Physical Setting Source Summary	A-2
Physical Setting SSURGO Soil Map	A-5
Physical Setting Source Map	A-19
Physical Setting Source Map Findings	A-21
Physical Setting Source Records Searched	PSGR-1

Thank you for your business.
Please contact EDR at 1-800-352-0050
with any questions or comments.

Disclaimer - Copyright and Trademark Notice

This Report contains certain information obtained from a variety of public and other sources reasonably available to Environmental Data Resources, Inc. It cannot be concluded from this Report that coverage information for the target and surrounding properties does not exist from other sources. **NO WARRANTY EXPRESSED OR IMPLIED, IS MADE WHATSOEVER IN CONNECTION WITH THIS REPORT. ENVIRONMENTAL DATA RESOURCES, INC. SPECIFICALLY DISCLAIMS THE MAKING OF ANY SUCH WARRANTIES, INCLUDING WITHOUT LIMITATION, MERCHANTABILITY OR FITNESS FOR A PARTICULAR USE OR PURPOSE. ALL RISK IS ASSUMED BY THE USER. IN NO EVENT SHALL ENVIRONMENTAL DATA RESOURCES, INC. BE LIABLE TO ANYONE, WHETHER ARISING OUT OF ERRORS OR OMISSIONS, NEGLIGENCE, ACCIDENT OR ANY OTHER CAUSE, FOR ANY LOSS OF DAMAGE, INCLUDING, WITHOUT LIMITATION, SPECIAL, INCIDENTAL, CONSEQUENTIAL, OR EXEMPLARY DAMAGES. ANY LIABILITY ON THE PART OF ENVIRONMENTAL DATA RESOURCES, INC. IS STRICTLY LIMITED TO A REFUND OF THE AMOUNT PAID FOR THIS REPORT.** Purchaser accepts this Report "AS IS". Any analyses, estimates, ratings, environmental risk levels or risk codes provided in this Report are provided for illustrative purposes only, and are not intended to provide, nor should they be interpreted as providing any facts regarding, or prediction or forecast of, any environmental risk for any property. Only a Phase I Environmental Site Assessment performed by an environmental professional can provide information regarding the environmental risk for any property. Additionally, the information provided in this Report is not to be construed as legal advice.

Copyright 2020 by Environmental Data Resources, Inc. All rights reserved. Reproduction in any media or format, in whole or in part, of any report or map of Environmental Data Resources, Inc., or its affiliates, is prohibited without prior written permission.

EDR and its logos (including Sanborn and Sanborn Map) are trademarks of Environmental Data Resources, Inc. or its affiliates. All other trademarks used herein are the property of their respective owners.

EXECUTIVE SUMMARY

A search of available environmental records was conducted by Environmental Data Resources, Inc (EDR). The report was designed to assist parties seeking to meet the search requirements of EPA's Standards and Practices for All Appropriate Inquiries (40 CFR Part 312), the ASTM Standard Practice for Environmental Site Assessments (E1527-21), the ASTM Standard Practice for Environmental Site Assessments for Forestland or Rural Property (E 2247-16), the ASTM Standard Practice for Limited Environmental Due Diligence: Transaction Screen Process (E 1528-14) or custom requirements developed for the evaluation of environmental risk associated with a parcel of real estate.

TARGET PROPERTY INFORMATION

ADDRESS

2119 MILDRED STREET WEST
TACOMA, WA 98466

COORDINATES

Latitude (North): 47.2400050 - 47° 14' 24.01"
Longitude (West): 122.5249820 - 122° 31' 29.93"
Universal Transverse Mercator: Zone 10
UTM X (Meters): 535952.6
UTM Y (Meters): 5231726.5
Elevation: 322 ft. above sea level

USGS TOPOGRAPHIC MAP ASSOCIATED WITH TARGET PROPERTY

Target Property Map: 14820826 STEILACOOM, WA
Version Date: 2020

North Map: 14742662 GIG HARBOR, WA
Version Date: 2020

AERIAL PHOTOGRAPHY IN THIS REPORT

Portions of Photo from: 20150730
Source: USDA

MAPPED SITES SUMMARY

Target Property Address:
2119 MILDRED STREET WEST
TACOMA, WA 98466

Click on Map ID to see full detail.

MAP ID	SITE NAME	ADDRESS	DATABASE ACRONYMS	RELATIVE ELEVATION	DIST (ft. & mi.) DIRECTION
A1	METAL MARINE PILOT I	2119 MILDRED ST W	VCP		TP
A2	METAL MARINE PILOT I	2119 MILDRED ST W	CSCSL, UST, ALLSITES, RCRA NonGen / NLR, FINDS,...		TP
A3	METAL MARINE PILOT C	2119 MILDRED WEST	PRP		TP
B4	PUGET CORP OF WASHIN	2101 S MILDRED	LUST, UST	Lower	36, 0.007, North
C5	NORTHWEST CAR WASH A	2305 67TH W	EDR Hist Auto	Higher	69, 0.013, SW
C6	LELAND M MCARTHUR	2305 MILDRED ST W	UST, ALLSITES	Higher	69, 0.013, SW
C7	MINIT LUBE 1112	2218 MILDRED W	LUST, UST, ALLSITES, CSCSL NFA, MANIFEST	Higher	95, 0.018, WSW
C8	Q LUBE	2218 MILDRED	ICR	Higher	95, 0.018, WSW
C9	JIFFY LUBE AUTO LUBR	2218 MILDRED ST W	EDR Hist Auto	Higher	95, 0.018, WSW
C10	QUAKER STATE MINIT L	2218 MILDRED ST W	RCRA NonGen / NLR, FINDS, ECHO	Higher	95, 0.018, WSW
D11	AAMCO OF FIRCREST	2071 MILDRED ST W	ALLSITES	Higher	122, 0.023, NW
D12	MACATAK INC	2071 MILDRED ST W	EDR Hist Auto	Higher	122, 0.023, NW
B13	PUGET CORP OF WASHIN	2101 MILDRED ST W	INST CONTROL, ALLSITES, CSCSL NFA, RCRA NonGen /...	Lower	189, 0.036, North
B14	AAMCO OF FIRCREST	2101 MILDRED ST W ST	EDR Hist Auto	Lower	189, 0.036, North
C15	COLLEGE CAR WASH	2421 MILDRED AVE	EDR Hist Auto	Higher	199, 0.038, SSW
D16	UNOCAL PACIFIC COAST	1923 MILDRED ST W	ALLSITES	Higher	209, 0.040, NNW
D17	TACOMA DRAPERY CLEAN	1923 MILDRED W	EDR Hist Cleaner	Higher	209, 0.040, NNW
18	FIRCREST GOLF CLUB 1	1500 REGENTS BLVD	ALLSITES	Higher	235, 0.045, South
E19	TACOMA DRAPERY CLEAN	1921 MILDRED ST W	EDR Hist Cleaner	Higher	378, 0.072, NNW
E20	TACOMA DRAPERY TOWNE	1921 W MILDRED	LUST, UST, ALLSITES, CSCSL NFA, RCRA NonGen / NLR,...	Higher	397, 0.075, NNW
F21	NARROWS PLAZA	2310 MILDRED ST W	RCRA-VSQG, CSCSL, ALLSITES, FINDS, ECHO, Inactive...	Higher	432, 0.082, SW
F22	Y PAY MOR CLEANERS T	2310 MILDRED ST W	VCP	Higher	432, 0.082, SW
F23	SUDSY LAUNDROMAT	2310 MILDRED ST W	EDR Hist Cleaner	Higher	432, 0.082, SW
E24	CONOCOPHILLIPS 30143	6622 19TH ST W	LUST, UST, ALLSITES, CSCSL NFA, RCRA NonGen / NLR,...	Lower	460, 0.087, NNW
E25	MOBIL GAS STA	6622 19TH ST W	EDR Hist Auto	Lower	555, 0.105, NNW
E26	TOSCO 1107730143	6622 19TH ST W	VCP	Lower	555, 0.105, NNW
E27	ART & MARVS SERVICE	6618 19TH ST W	EDR Hist Auto	Lower	558, 0.106, North
G28	FIRCREST FSU	6602 19TH ST W	VCP	Lower	596, 0.113, North
G29	FIRCREST FSU	6602 19TH ST W	ALLSITES, CSCSL NFA, ASBESTOS	Lower	596, 0.113, North
G30	BP #11077	6622 S. 19TH ST.	ICR	Lower	642, 0.122, NNW
H31	FIRCREST CONDOMINIUM	6520 REGENTS BLVD	VCP	Higher	732, 0.139, SSW
H32	FIRCREST GOLF CLUB	6520 REGENTS BLVD	UST, ALLSITES, CSCSL NFA, NPDES	Higher	732, 0.139, SSW
I33	TACOMA COMMUNITY COL	6501 S 19TH ST	ALLSITES	Lower	738, 0.140, NNE
I34	TCC BUILDING 20 EXPA	6501 S 19TH ST	ALLSITES	Lower	738, 0.140, NNE
I35	TCC BUILDING 20 EXPA	6501 S 19TH ST	ALLSITES	Lower	738, 0.140, NNE
I36	TACOMA COMMUNITY COL	6501 S 19TH ST	ALLSITES, ASBESTOS	Lower	738, 0.140, NNE
I37	TACOMA COMMUNITY COL	6501 S 19TH ST	RCRA NonGen / NLR, FINDS, ECHO, ASBESTOS,...	Lower	738, 0.140, NNE
I38	PARKING LOT N & S 19	6501 S 19TH ST	ALLSITES	Lower	738, 0.140, NNE
39	AUTO TECH INC	2003 70TH AVE W	ALLSITES, RCRA NonGen / NLR, FINDS, ECHO	Higher	748, 0.142, WNW

MAPPED SITES SUMMARY

Target Property Address:
2119 MILDRED STREET WEST
TACOMA, WA 98466

Click on Map ID to see full detail.

MAP ID	SITE NAME	ADDRESS	DATABASE ACRONYMS	RELATIVE ELEVATION	DIST (ft. & mi.) DIRECTION
40	PACIFIC BUSINESS PRI	6924 22ND ST W	ALLSITES	Higher	785, 0.149, West
J41	RITE AID #5276	1850 S MILDRED ST	RCRA-VSQQ	Higher	831, 0.157, NNW
J42	RITE AID 5276	1850 S MILDRED ST	ALLSITES, MANIFEST	Higher	831, 0.157, NNW
43	VALUE VILLAGE UNIVER	6802 19TH ST W	SWRCY	Higher	858, 0.162, NW
K44	PRO TECH	2205 70TH AVE W	ALLSITES, RCRA NonGen / NLR, FINDS, ECHO	Higher	884, 0.167, West
K45	AUTO TECH	2213 70TH AVE W 21	ALLSITES, RCRA NonGen / NLR, FINDS, ECHO	Higher	900, 0.170, West
K46	SPEED FACTORY	2207 70TH AVE W	ALLSITES	Higher	900, 0.170, West
K47	VERIZON WIRELESS FIR	2221 70TH AVE WEST	MANIFEST	Higher	911, 0.173, WSW
K48	VERIZON WIRELESS FIR	2221 70TH AVE W	ALLSITES, FINDS	Higher	911, 0.173, WSW
L49	BP EXPLORATION OIL I	1033 REGENTS BLVD	ALLSITES, CSCSL NFA	Lower	1393, 0.264, ESE
M50	HAPS WESTSIDE AUTO W	6802 W 27TH ST	ALLSITES	Higher	1457, 0.276, SSW
M51	HAPS WESTSIDE AUTO W	6802 27TH ST W	ALLSITES	Higher	1457, 0.276, SSW
L52	EXXON #7 7017	1033 REGENTS BLVD.	ICR	Lower	1504, 0.285, ESE
L53	BP 03116	1033 REGENTS BLVD	LUST, UST	Lower	1504, 0.285, ESE
54	UNIVERSITY PLACE RAD	6904 27TH ST W	ALLSITES	Higher	1660, 0.314, SSW
N55	STABILIZATION CHEMIC	7010 27TH ST W	ALLSITES, RCRA NonGen / NLR, FINDS, ECHO	Higher	1765, 0.334, SW
56	ESPRESSO YOURSELF	1009 REGENTS BLVD	CSCSL, ALLSITES	Lower	1806, 0.342, East
57	WA DOT PROJECT ENGR	1614 S MILDRED STE M	ALLSITES, RCRA NonGen / NLR, FINDS, ECHO	Lower	1832, 0.347, North
58	GREAT NORTHWEST PAIN	1802 S VISSCHER ST	ALLSITES	Lower	1907, 0.361, NE
59	MRP 2011-30 SUNSET T		ALLSITES	Higher	1910, 0.362, West
N60	HOLLAND ORNAMENTAL I	7026 27TH ST W	ALLSITES, RCRA NonGen / NLR, FINDS, ECHO	Higher	1970, 0.373, SW
O61	WAINWRIGHT ELEMENTAR	130 ALAMEDA AVE	VCP	Lower	1982, 0.375, ENE
O62	WAINWRIGHT ELEMENTAR	130 ALAMEDA AVE	ALLSITES, CSCSL NFA, ASBESTOS	Lower	1982, 0.375, ENE
63	SUNSET TERRACE	1901 SEAVIEW ST W	ALLSITES	Higher	2066, 0.391, WNW
P64	UNIVERSITY PLACE REF	2809 ROCHESTER W.	ICR	Higher	2068, 0.392, SW
P65	UNIVERSITY PLACE REF	2815 ROCHESTER W	SWF/LF	Higher	2077, 0.393, SW
P66	UNIVERSITY PLACE TRA	2815 ROCHESTER W	SWF/LF	Higher	2077, 0.393, SW
Q67	BOSNICK ROOFING INC	2915 68TH AVE W	UST, ALLSITES	Higher	2111, 0.400, SSW
Q68	69TH AVE W DRUMS	3021 69TH AVE W	ALLSITES, RCRA NonGen / NLR, FINDS, ECHO	Higher	2271, 0.430, SSW
Q69	INK INC	3021 69TH AVE W	ALLSITES	Higher	2271, 0.430, SSW
70	WILLOW TREE GARDENS	7216 27TH ST W	ALLSITES, FINDS	Higher	2277, 0.431, SW
R71	UNIVERSITY PLACE REF	2815 ROCHESTER STREE	SWRCY	Higher	2304, 0.436, SSW
R72	UNIVERSITY PLACE REF	2815 ROCHESTER ST W	ALLSITES, CSCSL NFA	Higher	2304, 0.436, SSW
R73	UNIVERSITY PLACE REF	2809 ROCHESTER W	LUST, UST	Higher	2304, 0.436, SSW
Q74	SPARE SPACE UST 1009	2912 69TH AVE W	UST, ALLSITES, FINDS	Higher	2304, 0.436, SSW
S75	CLINTON HULL PRINTIN	3036 68TH AVE W	ALLSITES	Higher	2526, 0.478, SSW
S76	ART WORKS INDEPENDEN	3029 69TH AVE W UNIT	ALLSITES, RCRA NonGen / NLR, FINDS, ECHO	Higher	2565, 0.486, SSW
77	ARCO 4335	2623 BRIDGEPORT WAY	CSCSL, ALLSITES, RCRA NonGen / NLR, FINDS, ECHO,...	Higher	2892, 0.548, WSW
78	HIDDEN HILLS APARTME	3313 72ND AVE CT W	CSCSL, ALLSITES	Higher	3712, 0.703, SSW

MAPPED SITES SUMMARY

Target Property Address:
2119 MILDRED STREET WEST
TACOMA, WA 98466

Click on Map ID to see full detail.

MAP ID	SITE NAME	ADDRESS	DATABASE ACRONYMS	RELATIVE ELEVATION	DIST (ft. & mi.) DIRECTION
79	HUNT MIDDLE SCHOOL	6501 S 10TH ST	CSCSL, VCP, ALLSITES, RCRA NonGen / NLR, FINDS,...	Higher	4026, 0.762, North
80	SCOTT AND SIS NAMES	1002 S PEARL ST	CSCSL, VCP, ALLSITES	Higher	4669, 0.884, NNE

EXECUTIVE SUMMARY

TARGET PROPERTY SEARCH RESULTS

The target property was identified in the following records. For more information on this property see page 8 of the attached EDR Radius Map report:

Site	Database(s)	EPA ID
METAL MARINE PILOT I 2119 MILDRED ST W FIRCREST, WA 98466	VCP VCP Status: Cleanup Started Facility ID: 84252573 Cleanup Siteid: 3615 VCP Status: Cleanup Started	N/A
METAL MARINE PILOT I 2119 MILDRED ST W FIRCREST, WA 98466	CSCSL Site Status: Cleanup Started Clean Up Siteid: 3615 Facility ID: 84252573 Soil: Confirmed Above Cleanup Levels Contaminant Name: Halogenated Organics UST Facility ID: 84252573 Tank Status: Closed in Place Tank Status: Exempt Tank Status: Removed Site Id: 5902 ALLSITES Facility Id: 84252573 RCRA NonGen / NLR EPA ID:: WAD009242173 FINDS Registry ID:: 110005313099 ECHO Registry ID: 110005313099	WAD009242173
METAL MARINE PILOT C 2119 MILDRED WEST TACOMA, WA 98466	PRP	N/A

DATABASES WITH NO MAPPED SITES

No mapped sites were found in EDR's search of available ("reasonably ascertainable ") government records either on the target property or within the search radius around the target property for the following databases:

STANDARD ENVIRONMENTAL RECORDS

Lists of Federal NPL (Superfund) sites

NPL..... National Priority List

EXECUTIVE SUMMARY

Proposed NPL..... Proposed National Priority List Sites
NPL LIENS..... Federal Superfund Liens

Lists of Federal Delisted NPL sites

Delisted NPL..... National Priority List Deletions

Lists of Federal sites subject to CERCLA removals and CERCLA orders

FEDERAL FACILITY..... Federal Facility Site Information listing
SEMS..... Superfund Enterprise Management System

Lists of Federal CERCLA sites with NFRAP

SEMS-ARCHIVE..... Superfund Enterprise Management System Archive

Lists of Federal RCRA facilities undergoing Corrective Action

CORRACTS..... Corrective Action Report

Lists of Federal RCRA TSD facilities

RCRA-TSDF..... RCRA - Treatment, Storage and Disposal

Lists of Federal RCRA generators

RCRA-LQG..... RCRA - Large Quantity Generators
RCRA-SQG..... RCRA - Small Quantity Generators

Federal institutional controls / engineering controls registries

LUCIS..... Land Use Control Information System
US ENG CONTROLS..... Engineering Controls Sites List
US INST CONTROLS..... Institutional Controls Sites List

Federal ERNS list

ERNS..... Emergency Response Notification System

Lists of state- and tribal (Superfund) equivalent sites

HSL..... Hazardous Sites List

Lists of state and tribal leaking storage tanks

INDIAN LUST..... Leaking Underground Storage Tanks on Indian Land

Lists of state and tribal registered storage tanks

FEMA UST..... Underground Storage Tank Listing
AST..... Aboveground Storage Tank Locations
INDIAN UST..... Underground Storage Tanks on Indian Land

Lists of state and tribal voluntary cleanup sites

INDIAN VCP..... Voluntary Cleanup Priority Listing

EXECUTIVE SUMMARY

PTAP..... PTAP Site Listing

Lists of state and tribal brownfield sites

BROWNFIELDS..... Brownfields Sites Listing

ADDITIONAL ENVIRONMENTAL RECORDS

Local Brownfield lists

US BROWNFIELDS..... A Listing of Brownfields Sites

Local Lists of Landfill / Solid Waste Disposal Sites

SWTIRE..... Solid Waste Tire Facilities
INDIAN ODI..... Report on the Status of Open Dumps on Indian Lands
DEBRIS REGION 9..... Torres Martinez Reservation Illegal Dump Site Locations
ODI..... Open Dump Inventory
IHS OPEN DUMPS..... Open Dumps on Indian Land

Local Lists of Hazardous waste / Contaminated Sites

US HIST CDL..... Delisted National Clandestine Laboratory Register
CDL..... Clandestine Drug Lab Contaminated Site List
HIST CDL..... List of Sites Contaminated by Clandestine Drug Labs
US CDL..... National Clandestine Laboratory Register
PFAS..... PFAS Contamination Site Location Listing
AQUEOUS FOAM..... Firefighting Foam Incidents

Local Land Records

LIENS 2..... CERCLA Lien Information

Records of Emergency Release Reports

HMIRS..... Hazardous Materials Information Reporting System
SPILLS..... Reported Spills
SPILLS 90..... SPILLS 90 data from FirstSearch

Other Ascertainable Records

FUDS..... Formerly Used Defense Sites
DOD..... Department of Defense Sites
SCRD DRYCLEANERS..... State Coalition for Remediation of Drycleaners Listing
US FIN ASSUR..... Financial Assurance Information
EPA WATCH LIST..... EPA WATCH LIST
2020 COR ACTION..... 2020 Corrective Action Program List
TSCA..... Toxic Substances Control Act
TRIS..... Toxic Chemical Release Inventory System
SSTS..... Section 7 Tracking Systems
ROD..... Records Of Decision
RMP..... Risk Management Plans
RAATS..... RCRA Administrative Action Tracking System
PADS..... PCB Activity Database System

EXECUTIVE SUMMARY

ICIS.....	Integrated Compliance Information System
FTTS.....	FIFRA/ TSCA Tracking System - FIFRA (Federal Insecticide, Fungicide, & Rodenticide Act)/TSCA (Toxic Substances Control Act)
MLTS.....	Material Licensing Tracking System
COAL ASH DOE.....	Steam-Electric Plant Operation Data
COAL ASH EPA.....	Coal Combustion Residues Surface Impoundments List
PCB TRANSFORMER.....	PCB Transformer Registration Database
RADINFO.....	Radiation Information Database
HIST FTTS.....	FIFRA/TSCA Tracking System Administrative Case Listing
DOT OPS.....	Incident and Accident Data
CONSENT.....	Superfund (CERCLA) Consent Decrees
INDIAN RESERV.....	Indian Reservations
FUSRAP.....	Formerly Utilized Sites Remedial Action Program
UMTRA.....	Uranium Mill Tailings Sites
LEAD SMELTERS.....	Lead Smelter Sites
US AIRS.....	Aerometric Information Retrieval System Facility Subsystem
US MINES.....	Mines Master Index File
ABANDONED MINES.....	Abandoned Mines
UXO.....	Unexploded Ordnance Sites
DOCKET HWC.....	Hazardous Waste Compliance Docket Listing
FUELS PROGRAM.....	EPA Fuels Program Registered Listing
AIRS.....	Washington Emissions Data System
ASBESTOS.....	ASBESTOS
COAL ASH.....	Coal Ash Disposal Site Listing
DRYCLEANERS.....	Drycleaner List
Financial Assurance.....	Financial Assurance Information Listing
NPDES.....	Water Quality Permit System Data
UIC.....	Underground Injection Wells Listing
MINES MRDS.....	Mineral Resources Data System

EDR HIGH RISK HISTORICAL RECORDS

EDR Exclusive Records

EDR MGP..... EDR Proprietary Manufactured Gas Plants

EDR RECOVERED GOVERNMENT ARCHIVES

Exclusive Recovered Govt. Archives

RGA HWS..... Recovered Government Archive State Hazardous Waste Facilities List
 RGA LF..... Recovered Government Archive Solid Waste Facilities List
 RGA LUST..... Recovered Government Archive Leaking Underground Storage Tank

SURROUNDING SITES: SEARCH RESULTS

Surrounding sites were identified in the following databases.

Elevations have been determined from the USGS Digital Elevation Model and should be evaluated on a relative (not an absolute) basis. Relative elevation information between sites of close proximity should be field verified. Sites with an elevation equal to or higher than the target property have been differentiated below from sites with an elevation lower than the target property.
 Page numbers and map identification numbers refer to the EDR Radius Map report where detailed data on individual sites can be reviewed.

Sites listed in ***bold italics*** are in multiple databases.

Unmappable (orphan) sites are not considered in the foregoing analysis.

EXECUTIVE SUMMARY

STANDARD ENVIRONMENTAL RECORDS

Lists of Federal RCRA generators

RCRA-VSQG: RCRAInfo is EPA's comprehensive information system, providing access to data supporting the Resource Conservation and Recovery Act (RCRA) of 1976 and the Hazardous and Solid Waste Amendments (HSWA) of 1984. The database includes selective information on sites which generate, transport, store, treat and/or dispose of hazardous waste as defined by the Resource Conservation and Recovery Act (RCRA). Very small quantity generators (VSQGs) generate less than 100 kg of hazardous waste, or less than 1 kg of acutely hazardous waste per month.

A review of the RCRA-VSQG list, as provided by EDR, and dated 09/13/2021 has revealed that there are 2 RCRA-VSQG sites within approximately 0.25 miles of the target property.

<u>Equal/Higher Elevation</u>	<u>Address</u>	<u>Direction / Distance</u>	<u>Map ID</u>	<u>Page</u>
NARROWS PLAZA EPA ID:: WAD981764004	2310 MILDRED ST W	SW 0 - 1/8 (0.082 mi.)	F21	86
RITE AID #5276 EPA ID:: WAH000040179	1850 S MILDRED ST	NNW 1/8 - 1/4 (0.157 mi.)	J41	336

Lists of state- and tribal hazardous waste facilities

CSCSL: The State Hazardous Waste Sites records are the states' equivalent to CERCLIS. These sites may or may not already be listed on the federal CERCLIS list. Priority sites planned for cleanup using state funds (state equivalent of Superfund) are identified along with sites where cleanup will be paid for by potentially responsible parties. The data come from the Department of Ecology's Confirmed & Suspected Contaminated Sites List.

A review of the CSCSL list, as provided by EDR, and dated 07/12/2021 has revealed that there are 6 CSCSL sites within approximately 1 mile of the target property.

<u>Equal/Higher Elevation</u>	<u>Address</u>	<u>Direction / Distance</u>	<u>Map ID</u>	<u>Page</u>
NARROWS PLAZA Site Status: Cleanup Started Clean Up Siteid: 14796 Facility ID: 34894115 Soil: Below Cleanup Levels Ground Water: Suspected Contaminant Name: Halogenated Solvents	2310 MILDRED ST W	SW 0 - 1/8 (0.082 mi.)	F21	86
ARCO 4335 Site Status: Cleanup Started Clean Up Siteid: 6962 Facility ID: 97283829 Soil: Confirmed Above Cleanup Levels Ground Water: Confirmed Above Cleanup Levels Contaminant Name: Benzene Contaminant Name: Petroleum-Gasoline Contaminant Name: Petroleum-Other	2623 BRIDGEPORT WAY	WSW 1/2 - 1 (0.548 mi.)	77	487
HIDDEN HILLS APARTME	3313 72ND AVE CT W	SSW 1/2 - 1 (0.703 mi.)	78	526

EXECUTIVE SUMMARY

Site Status: Cleanup Started
 Clean Up Siteid: 1543
 Facility ID: 6959438
 Soil: Confirmed Above Cleanup Levels
 Contaminant Name: Arsenic
 Contaminant Name: Metals Priority Pollutants

HUNT MIDDLE SCHOOL **6501 S 10TH ST** **N 1/2 - 1 (0.762 mi.)** **79** **528**

Site Status: Awaiting Cleanup
 Clean Up Siteid: 15154
 Facility ID: 96873937
 Soil: Confirmed Above Cleanup Levels
 Soil: Below Cleanup Levels
 Contaminant Name: Arsenic
 Contaminant Name: Lead

SCOTT AND SIS NAMES **1002 S PEARL ST** **NNE 1/2 - 1 (0.884 mi.)** **80** **581**

Site Status: Cleanup Started
 Clean Up Siteid: 15117
 Facility ID: 35199
 Soil: Confirmed Above Cleanup Levels
 Contaminant Name: Arsenic

<u>Lower Elevation</u>	<u>Address</u>	<u>Direction / Distance</u>	<u>Map ID</u>	<u>Page</u>
------------------------	----------------	-----------------------------	---------------	-------------

ESPRESSO YOURSELF	1009 REGENTS BLVD	E 1/4 - 1/2 (0.342 mi.)	56	413
--------------------------	--------------------------	--------------------------------	-----------	------------

Site Status: Awaiting Cleanup
 Clean Up Siteid: 15012
 Facility ID: 99272
 Soil: Confirmed Above Cleanup Levels
 Soil: Below Cleanup Levels
 Soil: Suspected
 Ground Water: Suspected
 Contaminant Name: Benzene
 Contaminant Name: Halogenated Solvents
 Contaminant Name: Lead
 Contaminant Name: Other Non-Halogenated Organics
 Contaminant Name: Petroleum-Diesel
**Additional key fields are available in the Map Findings section*

Lists of state and tribal landfills and solid waste disposal facilities

SWF/LF: The Solid Waste Facilities/Landfill Sites records typically contain an inventory of solid waste disposal facilities or landfills in a particular state. The data come from the Department of Ecology's Solid Waste Facilities Handbook.

A review of the SWF/LF list, as provided by EDR, has revealed that there are 2 SWF/LF sites within approximately 0.5 miles of the target property.

<u>Equal/Higher Elevation</u>	<u>Address</u>	<u>Direction / Distance</u>	<u>Map ID</u>	<u>Page</u>
-------------------------------	----------------	-----------------------------	---------------	-------------

UNIVERSITY PLACE REF Database: SWF/LF, Date of Government Version: 06/03/2021 Facility Type: Drop Box	2815 ROCHESTER W	SW 1/4 - 1/2 (0.393 mi.)	P65	446
---	------------------	--------------------------	-----	-----

EXECUTIVE SUMMARY

Facility ID: 3558
Permit Status: Permitted

UNIVERSITY PLACE TRA 2815 ROCHESTER W SW 1/4 - 1/2 (0.393 mi.) P66 447
Database: SWF/LF, Date of Government Version: 06/03/2021
Facility Type: Transfer Station
Facility Type: Recycling (non-regulated)
Facility Type: Intermediate Solid Waste Handling
Facility ID: 2954
Facility ID: 2955
Facility ID: 2956
Permit Status: Permitted
Permit Status: Unregulated

Lists of state and tribal leaking storage tanks

LUST: The Leaking Underground Storage Tank Incident Reports contain an inventory of reported leaking underground storage tank incidents. The data come from the Department of Ecology's Leaking Underground Storage Tanks Site List.

A review of the LUST list, as provided by EDR, has revealed that there are 6 LUST sites within approximately 0.5 miles of the target property.

<u>Equal/Higher Elevation</u>	<u>Address</u>	<u>Direction / Distance</u>	<u>Map ID</u>	<u>Page</u>
MINIT LUBE 1112 Database: LUST, Date of Government Version: 08/09/2021 Release Date: 04/04/1995 LUST Date: 08/29/2012 Facility Status: LUST - NFA Cleanup Site ID: 10424 Soil: Remediated-Below Facility ID: 75845594	2218 MILDRED W	WSW 0 - 1/8 (0.018 mi.)	C7	34
TACOMA DRAPERY TOWNE Database: LUST, Date of Government Version: 08/09/2021 Release Date: 04/05/1993 LUST Date: 09/29/2011 Facility Status: LUST - NFA Ground Water: Suspected Cleanup Site ID: 6884 Soil: Confirmed Above Cleanup Levels Facility ID: 93333137	1921 W MILDRED	NNW 0 - 1/8 (0.075 mi.)	E20	73
UNIVERSITY PLACE REF Database: LUST, Date of Government Version: 08/09/2021 Release Date: 12/24/1990 LUST Date: 08/29/2012 Facility Status: LUST - NFA Cleanup Site ID: 9203 Soil: Below Cleanup Levels Facility ID: 43933488	2809 ROCHESTER W	SSW 1/4 - 1/2 (0.436 mi.)	R73	474
<u>Lower Elevation</u>	<u>Address</u>	<u>Direction / Distance</u>	<u>Map ID</u>	<u>Page</u>
PUGET CORP OF WASHIN Database: LUST, Date of Government Version: 08/09/2021	2101 S MILDRED	N 0 - 1/8 (0.007 mi.)	B4	28

EXECUTIVE SUMMARY

Release Date: 12/15/1995
 LUST Date: 06/02/2003
 Facility Status: LUST - NFA
 Cleanup Site ID: 6787
 Soil: Remediated
 Soil: Confirmed Above Cleanup Levels
 Facility ID: 86715242

CONOCOPHILLIPS 30143 **6622 19TH ST W** **NNW 0 - 1/8 (0.087 mi.)** **E24** **97**

Database: LUST, Date of Government Version: 08/09/2021
 Release Date: 02/12/1990
 LUST Date: 11/22/2011
 Facility Status: LUST - NFA
 Ground Water: Suspected
 Cleanup Site ID: 4046
 Soil: Confirmed Above Cleanup Levels
 Facility ID: 22346877

BP 03116 **1033 REGENTS BLVD** **ESE 1/4 - 1/2 (0.285 mi.)** **L53** **403**

Database: LUST, Date of Government Version: 08/09/2021
 Release Date: 01/10/1994
 LUST Date: 06/29/1995
 Facility Status: LUST - NFA
 Cleanup Site ID: 5026
 Soil: Confirmed Above Cleanup Levels
 Facility ID: 1364

Lists of state and tribal registered storage tanks

UST: The Underground Storage Tank database contains registered USTs. USTs are regulated under Subtitle I of the Resource Conservation and Recovery Act (RCRA). The data come from the Department of Ecology's Statewide UST Site/Tank Report.

A review of the UST list, as provided by EDR, and dated 08/09/2021 has revealed that there are 6 UST sites within approximately 0.25 miles of the target property.

<u>Equal/Higher Elevation</u>	<u>Address</u>	<u>Direction / Distance</u>	<u>Map ID</u>	<u>Page</u>
LELAND M MCARTHUR Facility ID: 61187916 Tank Status: Removed Site Id: 101518	2305 MILDRED ST W	SW 0 - 1/8 (0.013 mi.)	C6	31
MINIT LUBE 1112 Facility ID: 75845594 Tank Status: Removed Site Id: 6792	2218 MILDRED W	WSW 0 - 1/8 (0.018 mi.)	C7	34
TACOMA DRAPERY TOWNE Facility ID: 93333137 Tank Status: Closed in Place Site Id: 1292	1921 W MILDRED	NNW 0 - 1/8 (0.075 mi.)	E20	73
FIRCREST GOLF CLUB Facility ID: 16989283 Tank Status: Removed	6520 REGENTS BLVD	SSW 1/8 - 1/4 (0.139 mi.)	H32	138

EXECUTIVE SUMMARY

Site Id: 2475

<u>Lower Elevation</u>	<u>Address</u>	<u>Direction / Distance</u>	<u>Map ID</u>	<u>Page</u>
PUGET CORP OF WASHIN Facility ID: 86715242 Tank Status: Closed in Place Site Id: 3944	2101 S MILDRED	N 0 - 1/8 (0.007 mi.)	B4	28
CONOCOPHILLIPS 30143 Facility ID: 22346877 Tank Status: Operational Tank Status: Removed Site Id: 8683	6622 19TH ST W	NNW 0 - 1/8 (0.087 mi.)	E24	97

State and tribal institutional control / engineering control registries

INST CONTROL: Sites that have institutional controls.

A review of the INST CONTROL list, as provided by EDR, and dated 07/12/2021 has revealed that there is 1 INST CONTROL site within approximately 0.5 miles of the target property.

<u>Lower Elevation</u>	<u>Address</u>	<u>Direction / Distance</u>	<u>Map ID</u>	<u>Page</u>
PUGET CORP OF WASHIN Facility Site ID: 86715242 CS ID: 6787	2101 MILDRED ST W	N 0 - 1/8 (0.036 mi.)	B13	49

Lists of state and tribal voluntary cleanup sites

VCP: Sites that have entered either the Voluntary Cleanup Program or its predecessor Independent Remedial Action Program.

A review of the VCP list, as provided by EDR, and dated 07/12/2021 has revealed that there are 5 VCP sites within approximately 0.5 miles of the target property.

<u>Equal/Higher Elevation</u>	<u>Address</u>	<u>Direction / Distance</u>	<u>Map ID</u>	<u>Page</u>
Y PAY MOR CLEANERS T VCP Status: Cleanup Started Facility ID: 34894115 Cleanup Siteid: 14796 VCP Status: Cleanup Started	2310 MILDRED ST W	SW 0 - 1/8 (0.082 mi.)	F22	96
FIRCREST CONDOMINIUM Date NFA: 2019-04-04 VCP Status: NFA Facility ID: 16989283 Date NFA: 2019-04-04 Cleanup Siteid: 14467 VCP Status: NFA	6520 REGENTS BLVD	SSW 1/8 - 1/4 (0.139 mi.)	H31	138

<u>Lower Elevation</u>	<u>Address</u>	<u>Direction / Distance</u>	<u>Map ID</u>	<u>Page</u>
TOSCO 1107730143	6622 19TH ST W	NNW 0 - 1/8 (0.105 mi.)	E26	132

EXECUTIVE SUMMARY

Date NFA: 2011-11-22
VCP Status: NFA
Facility ID: 22346877
Date NFA: 2011-11-22
Cleanup Siteid: 4046
VCP Status: NFA

FIRCREST FSU	6602 19TH ST W	N 0 - 1/8 (0.113 mi.)	G28	133
--------------	----------------	-----------------------	-----	-----

Date NFA: 2019-05-16
VCP Status: NFA
Facility ID: 33208
Date NFA: 2019-05-16
Cleanup Siteid: 14782
VCP Status: NFA

WAINWRIGHT ELEMENTAR	130 ALAMEDA AVE	ENE 1/4 - 1/2 (0.375 mi.)	O61	432
----------------------	-----------------	---------------------------	-----	-----

Date NFA: 2016-05-09
VCP Status: NFA
Facility ID: 14390
Date NFA: 2016-05-09
Cleanup Siteid: 12743
VCP Status: NFA

ICR: These are remedial action reports Ecology has received from either the owner or operator of the site. These actions have been conducted without department oversight or approval and are not under an order or decree.

A review of the ICR list, as provided by EDR, and dated 12/01/2002 has revealed that there are 4 ICR sites within approximately 0.5 miles of the target property.

<u>Equal/Higher Elevation</u>	<u>Address</u>	<u>Direction / Distance</u>	<u>Map ID</u>	<u>Page</u>
Q LUBE Contaminants Found at Site: 6 Type of Report Ecology Received: F Date Ecology Received Report: 05/04/95 Media Contaminated: S	2218 MILDRED	WSW 0 - 1/8 (0.018 mi.)	C8	43
UNIVERSITY PLACE REF Contaminants Found at Site: 6 Type of Report Ecology Received: F Date Ecology Received Report: 08/24/00 Media Contaminated: S	2809 ROCHESTER W.	SW 1/4 - 1/2 (0.392 mi.)	P64	446
<u>Lower Elevation</u>	<u>Address</u>	<u>Direction / Distance</u>	<u>Map ID</u>	<u>Page</u>
BP #11077 Contaminants Found at Site: 6 Type of Report Ecology Received: I Date Ecology Received Report: 04/02/97 Date Ecology Received Report: 05/13/93 Date Ecology Received Report: 08/09/93 Media Contaminated: S	6622 S. 19TH ST.	NNW 0 - 1/8 (0.122 mi.)	G30	137
EXXON #7 7017 Contaminants Found at Site: 6	1033 REGENTS BLVD.	ESE 1/4 - 1/2 (0.285 mi.)	L52	402

EXECUTIVE SUMMARY

Type of Report Ecology Received: F
 Date Ecology Received Report: 03/14/94
 Date Ecology Received Report: 01/10/94
 Date Ecology Received Report: 09/08/94
 Media Contaminated: S

ADDITIONAL ENVIRONMENTAL RECORDS

Local Lists of Landfill / Solid Waste Disposal Sites

SWRCY: A listing of recycling center locations.

A review of the SWRCY list, as provided by EDR, and dated 08/19/2021 has revealed that there are 2 SWRCY sites within approximately 0.5 miles of the target property.

<u>Equal/Higher Elevation</u>	<u>Address</u>	<u>Direction / Distance</u>	<u>Map ID</u>	<u>Page</u>
VALUE VILLAGE UNIVER	6802 19TH ST W	NW 1/8 - 1/4 (0.162 mi.)	43	381
UNIVERSITY PLACE REF	2815 ROCHESTER STREE	SSW 1/4 - 1/2 (0.436 mi.)	R71	455

Local Lists of Hazardous waste / Contaminated Sites

ALLSITES: Information on facilities and sites of interest to the Department of Ecology.

A review of the ALLSITES list, as provided by EDR, and dated 07/30/2021 has revealed that there are 43 ALLSITES sites within approximately 0.5 miles of the target property.

<u>Equal/Higher Elevation</u>	<u>Address</u>	<u>Direction / Distance</u>	<u>Map ID</u>	<u>Page</u>
LELAND M MCARTHUR Facility Id: 61187916	2305 MILDRED ST W	SW 0 - 1/8 (0.013 mi.)	C6	31
MINIT LUBE 1112 Facility Id: 75845594	2218 MILDRED W	WSW 0 - 1/8 (0.018 mi.)	C7	34
AAMCO OF FIRCREST Facility Id: 5968	2071 MILDRED ST W	NW 0 - 1/8 (0.023 mi.)	D11	48
UNOCAL PACIFIC COAST Facility Id: 59287	1923 MILDRED ST W	NNW 0 - 1/8 (0.040 mi.)	D16	72
FIRCREST GOLF CLUB 1 Facility Id: 19313	1500 REGENTS BLVD	S 0 - 1/8 (0.045 mi.)	18	73
TACOMA DRAPERY TOWNE Facility Id: 93333137	1921 W MILDRED	NNW 0 - 1/8 (0.075 mi.)	E20	73
NARROWS PLAZA Facility Id: 34894115	2310 MILDRED ST W	SW 0 - 1/8 (0.082 mi.)	F21	86
FIRCREST GOLF CLUB Facility Id: 98710 Facility Id: 16989283	6520 REGENTS BLVD	SSW 1/8 - 1/4 (0.139 mi.)	H32	138
AUTO TECH INC	2003 70TH AVE W	WNW 1/8 - 1/4 (0.142 mi.)	39	324

EXECUTIVE SUMMARY

Facility Id: 73952677				
PACIFIC BUSINESS PRI	6924 22ND ST W	W 1/8 - 1/4 (0.149 mi.)	40	335
Facility Id: 21205				
RITE AID 5276	1850 S MILDRED ST	NNW 1/8 - 1/4 (0.157 mi.)	J42	353
Facility Id: 13389				
PRO TECH	2205 70TH AVE W	W 1/8 - 1/4 (0.167 mi.)	K44	385
Facility Id: 90971212				
AUTO TECH	2213 70TH AVE W 21	W 1/8 - 1/4 (0.170 mi.)	K45	390
Facility Id: 94514331				
SPEED FACTORY	2207 70TH AVE W	W 1/8 - 1/4 (0.170 mi.)	K46	394
Facility Id: 10331				
VERIZON WIRELESS FIR	2221 70TH AVE W	WSW 1/8 - 1/4 (0.173 mi.)	K48	399
Facility Id: 9946417				
HAPS WESTSIDE AUTO W	6802 W 27TH ST	SSW 1/4 - 1/2 (0.276 mi.)	M50	402
Facility Id: 5153588				
HAPS WESTSIDE AUTO W	6802 27TH ST W	SSW 1/4 - 1/2 (0.276 mi.)	M51	402
Facility Id: 10229				
UNIVERSITY PLACE RAD	6904 27TH ST W	SSW 1/4 - 1/2 (0.314 mi.)	54	407
Facility Id: 11469				
STABILIZATION CHEMIC	7010 27TH ST W	SW 1/4 - 1/2 (0.334 mi.)	N55	407
Facility Id: 41771542				
MRP 2011-30 SUNSET T		W 1/4 - 1/2 (0.362 mi.)	59	427
Facility Id: 14183				
HOLLAND ORNAMENTAL I	7026 27TH ST W	SW 1/4 - 1/2 (0.373 mi.)	N60	427
Facility Id: 3587952				
SUNSET TERRACE	1901 SEAVIEW ST W	WNW 1/4 - 1/2 (0.391 mi.)	63	445
Facility Id: 857				
BOSNICK ROOFING INC	2915 68TH AVE W	SSW 1/4 - 1/2 (0.400 mi.)	Q67	449
Facility Id: 95224339				
69TH AVE W DRUMS	3021 69TH AVE W	SSW 1/4 - 1/2 (0.430 mi.)	Q68	450
Facility Id: 51396466				
INK INC	3021 69TH AVE W	SSW 1/4 - 1/2 (0.430 mi.)	Q69	454
Facility Id: 5244478				
WILLOW TREE GARDENS	7216 27TH ST W	SW 1/4 - 1/2 (0.431 mi.)	70	454
Facility Id: 1156837				
UNIVERSITY PLACE REF	2815 ROCHESTER ST W	SSW 1/4 - 1/2 (0.436 mi.)	R72	471
Facility Id: 43933488				
SPARE SPACE UST 1009	2912 69TH AVE W	SSW 1/4 - 1/2 (0.436 mi.)	Q74	477
Facility Id: 71398652				
CLINTON HULL PRINTIN	3036 68TH AVE W	SSW 1/4 - 1/2 (0.478 mi.)	S75	479
Facility Id: 2133204				
ART WORKS INDEPENDEN	3029 69TH AVE W UNIT	SSW 1/4 - 1/2 (0.486 mi.)	S76	479
Facility Id: 51363745				
Lower Elevation	Address	Direction / Distance	Map ID	Page
PUGET CORP OF WASHIN	2101 MILDRED ST W	N 0 - 1/8 (0.036 mi.)	B13	49

EXECUTIVE SUMMARY

Facility Id: 86715242				
CONOCOPHILLIPS 30143	6622 19TH ST W	NNW 0 - 1/8 (0.087 mi.)	E24	97
Facility Id: 22346877				
FIRCREST FSU	6602 19TH ST W	N 0 - 1/8 (0.113 mi.)	G29	134
Facility Id: 26779				
Facility Id: 33208				
TACOMA COMMUNITY COL	6501 S 19TH ST	NNE 1/8 - 1/4 (0.140 mi.)	I33	143
Facility Id: 83654982				
TCC BUILDING 20 EXPA	6501 S 19TH ST	NNE 1/8 - 1/4 (0.140 mi.)	I34	144
Facility Id: 23338				
TCC BUILDING 20 EXPA	6501 S 19TH ST	NNE 1/8 - 1/4 (0.140 mi.)	I35	145
Facility Id: 17518				
TACOMA COMMUNITY COL	6501 S 19TH ST	NNE 1/8 - 1/4 (0.140 mi.)	I36	145
Facility Id: 10254				
PARKING LOT N & S 19	6501 S 19TH ST	NNE 1/8 - 1/4 (0.140 mi.)	I38	324
Facility Id: 10720				
BP EXPLORATION OIL I	1033 REGENTS BLVD	ESE 1/4 - 1/2 (0.264 mi.)	L49	400
Facility Id: 1364				
ESPRESSO YOURSELF	1009 REGENTS BLVD	E 1/4 - 1/2 (0.342 mi.)	56	413
Facility Id: 99272				
WA DOT PROJECT ENGR	1614 S MILDRED STE M	N 1/4 - 1/2 (0.347 mi.)	57	417
Facility Id: 16573975				
GREAT NORTHWEST PAIN	1802 S VISSCHER ST	NE 1/4 - 1/2 (0.361 mi.)	58	426
Facility Id: 4580285				
WAINWRIGHT ELEMENTAR	130 ALAMEDA AVE	ENE 1/4 - 1/2 (0.375 mi.)	O62	433
Facility Id: 14390				
Facility Id: 9832				

CSCSL NFA: The data set contains information about sites previously on the Confirmed and Suspected Contaminated Sites list that have received a No Further Action (NFA) determination. Because it is necessary to maintain historical records of sites that have been investigated and cleaned up, sites are not deleted from the database when cleanup activities are completed. Instead a No Further Action code is entered based upon the type of NFA determination the site received.

A review of the CSCSL NFA list, as provided by EDR, and dated 07/12/2021 has revealed that there are 9 CSCSL NFA sites within approximately 0.5 miles of the target property.

<u>Equal/Higher Elevation</u>	<u>Address</u>	<u>Direction / Distance</u>	<u>Map ID</u>	<u>Page</u>
MINIT LUBE 1112	2218 MILDRED W	WSW 0 - 1/8 (0.018 mi.)	C7	34
CS Id: 10424				
Facility/Site Id: 75845594				
Soil: Remediated-Below				
NFA Date: 08/29/2012				
Contaminant Name: Petroleum-Other				
TACOMA DRAPERY TOWNE	1921 W MILDRED	NNW 0 - 1/8 (0.075 mi.)	E20	73
CS Id: 6884				
Facility/Site Id: 93333137				
Soil: Confirmed Above Cleanup Levels				

EXECUTIVE SUMMARY

NFA Date: 09/29/2011
 Groundwater: Suspected
 Contaminant Name: Halogenated Solvents
 Contaminant Name: Petroleum-Other

FIRCREST GOLF CLUB **6520 REGENTS BLVD** **SSW 1/8 - 1/4 (0.139 mi.)** **H32** **138**
 CS Id: 14467
 Facility/Site Id: 16989283
 Soil: Remediated-Below
 NFA Date: 04/04/2019
 Contaminant Name: Arsenic
 Contaminant Name: Lead

UNIVERSITY PLACE REF **2815 ROCHESTER ST W** **SSW 1/4 - 1/2 (0.436 mi.)** **R72** **471**
 CS Id: 9203
 Facility/Site Id: 43933488
 Soil: Below Cleanup Levels
 NFA Date: 08/29/2012
 Contaminant Name: Benzene
 Contaminant Name: Other Non-Halogenated Organics
 Contaminant Name: Petroleum-Diesel
 Contaminant Name: Petroleum-Gasoline

<u>Lower Elevation</u>	<u>Address</u>	<u>Direction / Distance</u>	<u>Map ID</u>	<u>Page</u>
PUGET CORP OF WASHIN CS Id: 6787 Facility/Site Id: 86715242 Soil: Remediated Soil: Confirmed Above Cleanup Levels NFA Date: 09/04/2007 Contaminant Name: Metals - Other Contaminant Name: Metals Priority Pollutants Contaminant Name: Petroleum-Other Contaminant Name: Polychlorinated biPhenyls (PCB)	2101 MILDRED ST W	N 0 - 1/8 (0.036 mi.)	B13	49
CONOCOPHILLIPS 30143 CS Id: 4046 Facility/Site Id: 22346877 Soil: Confirmed Above Cleanup Levels NFA Date: 11/22/2011 Groundwater: Suspected Contaminant Name: Non-Halogenated Solvents Contaminant Name: Petroleum Products-Unspecified	6622 19TH ST W	NNW 0 - 1/8 (0.087 mi.)	E24	97
FIRCREST FSU CS Id: 14782 Facility/Site Id: 33208 Soil: Remediated-Below Soil: Below Cleanup Levels NFA Date: 05/16/2019 Contaminant Name: Arsenic Contaminant Name: Lead	6602 19TH ST W	N 0 - 1/8 (0.113 mi.)	G29	134
BP EXPLORATION OIL I CS Id: 5026 Facility/Site Id: 1364 Soil: Confirmed Above Cleanup Levels	1033 REGENTS BLVD	ESE 1/4 - 1/2 (0.264 mi.)	L49	400

EXECUTIVE SUMMARY

NFA Date: 06/29/1995
Contaminant Name: Petroleum-Other

WAINWRIGHT ELEMENTAR **130 ALAMEDA AVE** **ENE 1/4 - 1/2 (0.375 mi.)** **O62** **433**
CS Id: 12743
Facility/Site Id: 14390
Soil: Remediated-Below
NFA Date: 05/09/2016
Contaminant Name: Arsenic
Contaminant Name: Lead

Other Ascertainable Records

RCRA NonGen / NLR: RCRAInfo is EPA's comprehensive information system, providing access to data supporting the Resource Conservation and Recovery Act (RCRA) of 1976 and the Hazardous and Solid Waste Amendments (HSWA) of 1984. The database includes selective information on sites which generate, transport, store, treat and/or dispose of hazardous waste as defined by the Resource Conservation and Recovery Act (RCRA). Non-Generators do not presently generate hazardous waste.

A review of the RCRA NonGen / NLR list, as provided by EDR, and dated 09/13/2021 has revealed that there are 8 RCRA NonGen / NLR sites within approximately 0.25 miles of the target property.

<u>Equal/Higher Elevation</u>	<u>Address</u>	<u>Direction / Distance</u>	<u>Map ID</u>	<u>Page</u>
QUAKER STATE MINIT L EPA ID:: WAD988514360	2218 MILDRED ST W	WSW 0 - 1/8 (0.018 mi.)	C10	43
TACOMA DRAPERY TOWNE EPA ID:: WAD027537984	1921 W MILDRED	NNW 0 - 1/8 (0.075 mi.)	E20	73
AUTO TECH INC EPA ID:: WA0000258392	2003 70TH AVE W	WNW 1/8 - 1/4 (0.142 mi.)	39	324
PRO TECH EPA ID:: WAD988494514	2205 70TH AVE W	W 1/8 - 1/4 (0.167 mi.)	K44	385
AUTO TECH EPA ID:: WA0000001255	2213 70TH AVE W 21	W 1/8 - 1/4 (0.170 mi.)	K45	390
<u>Lower Elevation</u>	<u>Address</u>	<u>Direction / Distance</u>	<u>Map ID</u>	<u>Page</u>
PUGET CORP OF WASHIN EPA ID:: WAD009242090	2101 MILDRED ST W	N 0 - 1/8 (0.036 mi.)	B13	49
CONOCOPHILLIPS 30143 EPA ID:: WAD988487336	6622 19TH ST W	NNW 0 - 1/8 (0.087 mi.)	E24	97
TACOMA COMMUNITY COL EPA ID:: WAD988479465	6501 S 19TH ST	NNE 1/8 - 1/4 (0.140 mi.)	I37	149

Inactive Drycleaners: A listing of inactive drycleaner facility locations.

A review of the Inactive Drycleaners list, as provided by EDR, and dated 07/19/2021 has revealed that there is 1 Inactive Drycleaners site within approximately 0.25 miles of the target property.

<u>Equal/Higher Elevation</u>	<u>Address</u>	<u>Direction / Distance</u>	<u>Map ID</u>	<u>Page</u>
NARROWS PLAZA	2310 MILDRED ST W	SW 0 - 1/8 (0.082 mi.)	F21	86

EXECUTIVE SUMMARY

EPA I: WAD981764004
Facility ID: 14100

MANIFEST: Hazardous waste manifest information.

A review of the MANIFEST list, as provided by EDR, and dated 12/31/2020 has revealed that there are 6 MANIFEST sites within approximately 0.25 miles of the target property.

<u>Equal/Higher Elevation</u>	<u>Address</u>	<u>Direction / Distance</u>	<u>Map ID</u>	<u>Page</u>
MINIT LUBE 1112	2218 MILDRED W	WSW 0 - 1/8 (0.018 mi.)	C7	34
NARROWS PLAZA Facility Site ID Number: 34894115 Gen Status CD: SQG EPA ID: WAD981764004	2310 MILDRED ST W	SW 0 - 1/8 (0.082 mi.)	F21	86
RITE AID 5276 Facility Site ID Number: 13389 Gen Status CD: SQG Gen Status CD: LQG EPA ID: WAH000040179	1850 S MILDRED ST	NNW 1/8 - 1/4 (0.157 mi.)	J42	353
VERIZON WIRELESS FIR	2221 70TH AVE WEST	WSW 1/8 - 1/4 (0.173 mi.)	K47	395
<u>Lower Elevation</u>	<u>Address</u>	<u>Direction / Distance</u>	<u>Map ID</u>	<u>Page</u>
CONOCOPHILLIPS 30143 Facility Site ID Number: 22346877 Gen Status CD: MQG Gen Status CD: XQG EPA ID: WAD988487336	6622 19TH ST W	NNW 0 - 1/8 (0.087 mi.)	E24	97
TACOMA COMMUNITY COL Facility Site ID Number: 83654982 Gen Status CD: SQG Gen Status CD: MQG Gen Status CD: LQG EPA ID: WAD988479465	6501 S 19TH ST	NNE 1/8 - 1/4 (0.140 mi.)	I37	149

EDR HIGH RISK HISTORICAL RECORDS

EDR Exclusive Records

EDR Hist Auto: EDR has searched selected national collections of business directories and has collected listings of potential gas station/filling station/service station sites that were available to EDR researchers. EDR's review was limited to those categories of sources that might, in EDR's opinion, include gas station/filling station/service station establishments. The categories reviewed included, but were not limited to gas, gas station, gasoline station, filling station, auto, automobile repair, auto service station, service station, etc. This database falls within a category of information EDR classifies as "High Risk Historical Records", or HRHR. EDR's HRHR effort presents unique and sometimes proprietary data about past sites and operations that typically create environmental concerns, but may not show up in current government records searches.

A review of the EDR Hist Auto list, as provided by EDR, has revealed that there are 7 EDR Hist Auto

EXECUTIVE SUMMARY

sites within approximately 0.125 miles of the target property.

<u>Equal/Higher Elevation</u>	<u>Address</u>	<u>Direction / Distance</u>	<u>Map ID</u>	<u>Page</u>
NORTHWEST CAR WASH A	2305 67TH W	SW 0 - 1/8 (0.013 mi.)	C5	31
JEFFY LUBE AUTO LUBR	2218 MILDRED ST W	WSW 0 - 1/8 (0.018 mi.)	C9	43
MACATAK INC	2071 MILDRED ST W	NW 0 - 1/8 (0.023 mi.)	D12	48
COLLEGE CAR WASH	2421 MILDRED AVE	SSW 0 - 1/8 (0.038 mi.)	C15	71
<u>Lower Elevation</u>	<u>Address</u>	<u>Direction / Distance</u>	<u>Map ID</u>	<u>Page</u>
AAMCO OF FIRCREST	2101 MILDRED ST W ST	N 0 - 1/8 (0.036 mi.)	B14	71
MOBIL GAS STA	6622 19TH ST W	NNW 0 - 1/8 (0.105 mi.)	E25	131
ART & MARVS SERVICE	6618 19TH ST W	N 0 - 1/8 (0.106 mi.)	E27	133

EDR Hist Cleaner: EDR has searched selected national collections of business directories and has collected listings of potential dry cleaner sites that were available to EDR researchers. EDR's review was limited to those categories of sources that might, in EDR's opinion, include dry cleaning establishments. The categories reviewed included, but were not limited to dry cleaners, cleaners, laundry, laundromat, cleaning/laundry, wash & dry etc. This database falls within a category of information EDR classifies as "High Risk Historical Records", or HRHR. EDR's HRHR effort presents unique and sometimes proprietary data about past sites and operations that typically create environmental concerns, but may not show up in current government records searches.

A review of the EDR Hist Cleaner list, as provided by EDR, has revealed that there are 3 EDR Hist Cleaner sites within approximately 0.125 miles of the target property.

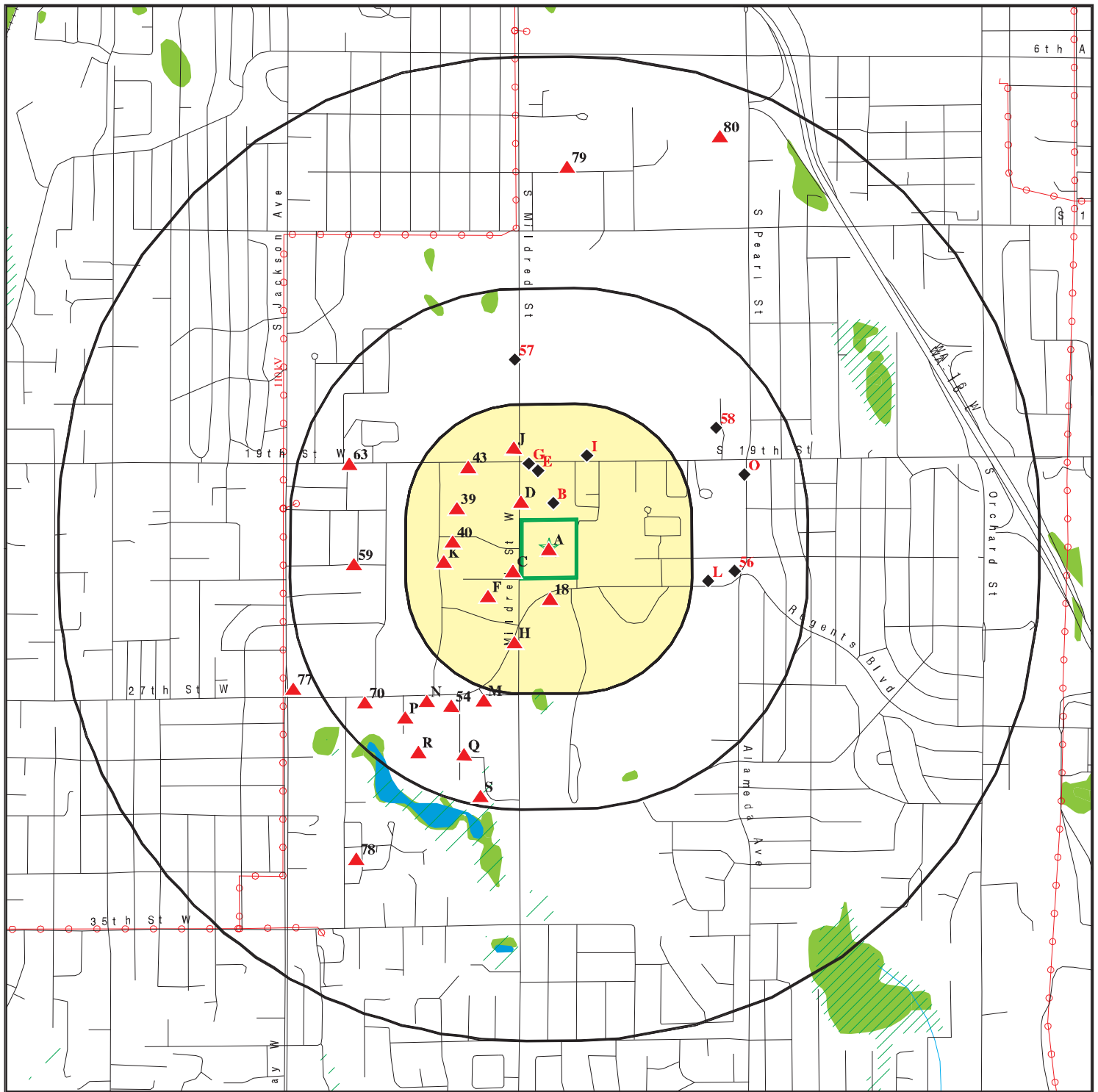
<u>Equal/Higher Elevation</u>	<u>Address</u>	<u>Direction / Distance</u>	<u>Map ID</u>	<u>Page</u>
TACOMA DRAPERY CLEAN	1923 MILDRED W	NNW 0 - 1/8 (0.040 mi.)	D17	72
TACOMA DRAPERY CLEAN	1921 MILDRED ST W	NNW 0 - 1/8 (0.072 mi.)	E19	73
SUDSY LAUNDROMAT	2310 MILDRED ST W	SW 0 - 1/8 (0.082 mi.)	F23	97

EXECUTIVE SUMMARY

Due to poor or inadequate address information, the following sites were not mapped. Count: 8 records.

<u>Site Name</u>	<u>Database(s)</u>
CHARLES JACKSON FILL SITE	SWF/LF
O'CONNER DEMOLITION FILL	SWF/LF
COSKI DUMP	SWF/LF
CHAMBER VISTA DUMP	SWF/LF
GRICE DUMP	SWF/LF
CARRIAGE HOUSE APT.	ICR
PACE INDUSTRIES PUGET DIV INC	VCP
TACOMA DRAPERY TOWNE CLEANER	VCP

OVERVIEW MAP - 6765219.2S



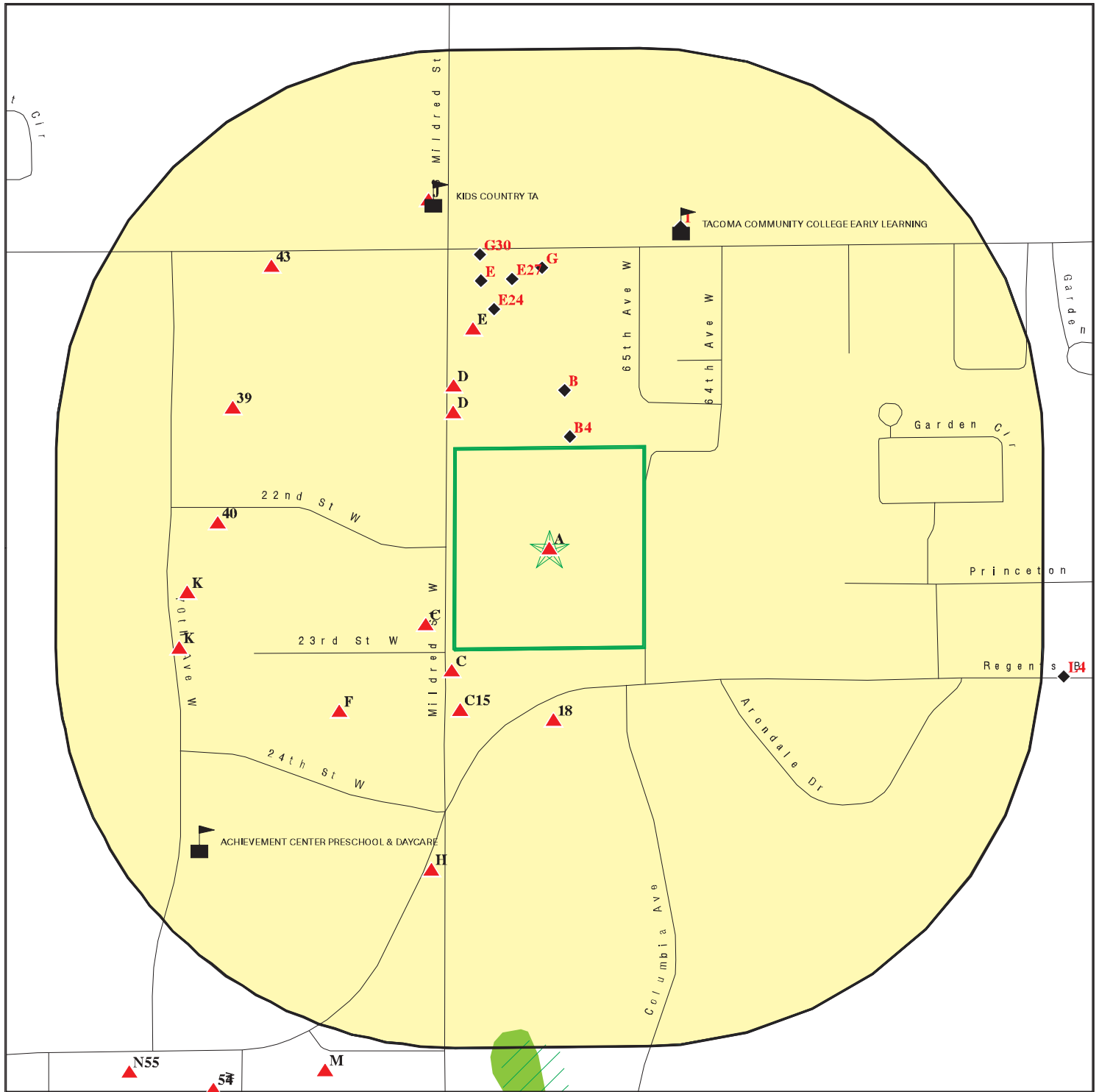
- Target Property
- Sites at elevations higher than or equal to the target property
- Sites at elevations lower than the target property
- Manufactured Gas Plants
- National Priority List Sites
- Dept. Defense Sites
- Indian Reservations BIA
- Power transmission lines
- Special Flood Hazard Area (1%)
- 0.2% Annual Chance Flood Hazard
- National Wetland Inventory
- State Wetlands

This report includes Interactive Map Layers to display and/or hide map information. The legend includes only those icons for the default map view.

SITE NAME: Prose Fircrest Apartments Development
 ADDRESS: 2119 Mildred Street West
 Tacoma WA 98466
 LAT/LONG: 47.240005 / 122.524982

CLIENT: PES Environmental
 CONTACT: Russell Stolsen
 INQUIRY #: 6765219.2s
 DATE: November 29, 2021 10:33 pm

DETAIL MAP - 6765219.2S



- Target Property
- Sites at elevations higher than or equal to the target property
- Sites at elevations lower than the target property
- Manufactured Gas Plants
- Sensitive Receptors
- National Priority List Sites
- Dept. Defense Sites
- Indian Reservations BIA
- Special Flood Hazard Area (1%)
- 0.2% Annual Chance Flood Hazard
- National Wetland Inventory
- State Wetlands

This report includes Interactive Map Layers to display and/or hide map information. The legend includes only those icons for the default map view.

SITE NAME: Prose Fircrest Apartments Development
 ADDRESS: 2119 Mildred Street West
 Tacoma WA 98466
 LAT/LONG: 47.240005 / 122.524982

CLIENT: PES Environmental
 CONTACT: Russell Stolsen
 INQUIRY #: 6765219.2s
 DATE: November 29, 2021 10:35 pm

MAP FINDINGS SUMMARY

Database	Search Distance (Miles)	Target Property	< 1/8	1/8 - 1/4	1/4 - 1/2	1/2 - 1	> 1	Total Plotted
STANDARD ENVIRONMENTAL RECORDS								
<i>Lists of Federal NPL (Superfund) sites</i>								
NPL	1.000		0	0	0	0	NR	0
Proposed NPL	1.000		0	0	0	0	NR	0
NPL LIENS	1.000		0	0	0	0	NR	0
<i>Lists of Federal Delisted NPL sites</i>								
Delisted NPL	1.000		0	0	0	0	NR	0
<i>Lists of Federal sites subject to CERCLA removals and CERCLA orders</i>								
FEDERAL FACILITY	0.500		0	0	0	NR	NR	0
SEMS	0.500		0	0	0	NR	NR	0
<i>Lists of Federal CERCLA sites with NFRAP</i>								
SEMS-ARCHIVE	0.500		0	0	0	NR	NR	0
<i>Lists of Federal RCRA facilities undergoing Corrective Action</i>								
CORRACTS	1.000		0	0	0	0	NR	0
<i>Lists of Federal RCRA TSD facilities</i>								
RCRA-TSDF	0.500		0	0	0	NR	NR	0
<i>Lists of Federal RCRA generators</i>								
RCRA-LQG	0.250		0	0	NR	NR	NR	0
RCRA-SQG	0.250		0	0	NR	NR	NR	0
RCRA-VSQG	0.250		1	1	NR	NR	NR	2
<i>Federal institutional controls / engineering controls registries</i>								
LUCIS	0.500		0	0	0	NR	NR	0
US ENG CONTROLS	0.500		0	0	0	NR	NR	0
US INST CONTROLS	0.500		0	0	0	NR	NR	0
<i>Federal ERNS list</i>								
ERNS	0.001		0	NR	NR	NR	NR	0
<i>Lists of state- and tribal (Superfund) equivalent sites</i>								
HSL	1.000		0	0	0	0	NR	0
<i>Lists of state- and tribal hazardous waste facilities</i>								
CSCSL	1.000	1	1	0	1	4	NR	7
<i>Lists of state and tribal landfills and solid waste disposal facilities</i>								
SWF/LF	0.500		0	0	2	NR	NR	2

MAP FINDINGS SUMMARY

Database	Search Distance (Miles)	Target Property	< 1/8	1/8 - 1/4	1/4 - 1/2	1/2 - 1	> 1	Total Plotted
<i>Lists of state and tribal leaking storage tanks</i>								
LUST	0.500		4	0	2	NR	NR	6
INDIAN LUST	0.500		0	0	0	NR	NR	0
<i>Lists of state and tribal registered storage tanks</i>								
FEMA UST	0.250		0	0	NR	NR	NR	0
UST	0.250	1	5	1	NR	NR	NR	7
AST	0.250		0	0	NR	NR	NR	0
INDIAN UST	0.250		0	0	NR	NR	NR	0
<i>State and tribal institutional control / engineering control registries</i>								
INST CONTROL	0.500		1	0	0	NR	NR	1
<i>Lists of state and tribal voluntary cleanup sites</i>								
INDIAN VCP	0.500		0	0	0	NR	NR	0
VCP	0.500	1	3	1	1	NR	NR	6
ICR	0.500		2	0	2	NR	NR	4
PTAP	0.500		0	0	0	NR	NR	0
<i>Lists of state and tribal brownfield sites</i>								
BROWNFIELDS	0.500		0	0	0	NR	NR	0
<u>ADDITIONAL ENVIRONMENTAL RECORDS</u>								
<i>Local Brownfield lists</i>								
US BROWNFIELDS	0.500		0	0	0	NR	NR	0
<i>Local Lists of Landfill / Solid Waste Disposal Sites</i>								
SWTIRE	0.500		0	0	0	NR	NR	0
SWRCY	0.500		0	1	1	NR	NR	2
INDIAN ODI	0.500		0	0	0	NR	NR	0
DEBRIS REGION 9	0.500		0	0	0	NR	NR	0
ODI	0.500		0	0	0	NR	NR	0
IHS OPEN DUMPS	0.500		0	0	0	NR	NR	0
<i>Local Lists of Hazardous waste / Contaminated Sites</i>								
US HIST CDL	0.001		0	NR	NR	NR	NR	0
ALLSITES	0.500	1	10	13	20	NR	NR	44
CDL	0.001		0	NR	NR	NR	NR	0
HIST CDL	0.001		0	NR	NR	NR	NR	0
CSCSL NFA	0.500		5	1	3	NR	NR	9
US CDL	0.001		0	NR	NR	NR	NR	0
PFAS	0.500		0	0	0	NR	NR	0
AQUEOUS FOAM	0.500		0	0	0	NR	NR	0
<i>Local Land Records</i>								
LIENS 2	0.001		0	NR	NR	NR	NR	0

MAP FINDINGS SUMMARY

Database	Search Distance (Miles)	Target Property	< 1/8	1/8 - 1/4	1/4 - 1/2	1/2 - 1	> 1	Total Plotted
Records of Emergency Release Reports								
HMIRS	0.001		0	NR	NR	NR	NR	0
SPILLS	0.001		0	NR	NR	NR	NR	0
SPILLS 90	0.001		0	NR	NR	NR	NR	0
Other Ascertainable Records								
RCRA NonGen / NLR	0.250	1	4	4	NR	NR	NR	9
FUDS	1.000		0	0	0	0	NR	0
DOD	1.000		0	0	0	0	NR	0
SCRD DRYCLEANERS	0.500		0	0	0	NR	NR	0
US FIN ASSUR	0.001		0	NR	NR	NR	NR	0
EPA WATCH LIST	0.001		0	NR	NR	NR	NR	0
2020 COR ACTION	0.250		0	0	NR	NR	NR	0
TSCA	0.001		0	NR	NR	NR	NR	0
TRIS	0.001		0	NR	NR	NR	NR	0
SSTS	0.001		0	NR	NR	NR	NR	0
ROD	1.000		0	0	0	0	NR	0
RMP	0.001		0	NR	NR	NR	NR	0
RAATS	0.001		0	NR	NR	NR	NR	0
PRP	0.001	1	0	NR	NR	NR	NR	1
PADS	0.001		0	NR	NR	NR	NR	0
ICIS	0.001		0	NR	NR	NR	NR	0
FTTS	0.001		0	NR	NR	NR	NR	0
MLTS	0.001		0	NR	NR	NR	NR	0
COAL ASH DOE	0.001		0	NR	NR	NR	NR	0
COAL ASH EPA	0.500		0	0	0	NR	NR	0
PCB TRANSFORMER	0.001		0	NR	NR	NR	NR	0
RADINFO	0.001		0	NR	NR	NR	NR	0
HIST FTTS	0.001		0	NR	NR	NR	NR	0
DOT OPS	0.001		0	NR	NR	NR	NR	0
CONSENT	1.000		0	0	0	0	NR	0
INDIAN RESERV	1.000		0	0	0	0	NR	0
FUSRAP	1.000		0	0	0	0	NR	0
UMTRA	0.500		0	0	0	NR	NR	0
LEAD SMELTERS	0.001		0	NR	NR	NR	NR	0
US AIRS	0.001		0	NR	NR	NR	NR	0
US MINES	0.250		0	0	NR	NR	NR	0
ABANDONED MINES	0.250		0	0	NR	NR	NR	0
FINDS	0.001	1	0	NR	NR	NR	NR	1
ECHO	0.001	1	0	NR	NR	NR	NR	1
UXO	1.000		0	0	0	0	NR	0
DOCKET HWC	0.001		0	NR	NR	NR	NR	0
FUELS PROGRAM	0.250		0	0	NR	NR	NR	0
AIRS	0.001		0	NR	NR	NR	NR	0
ASBESTOS	0.001		0	NR	NR	NR	NR	0
COAL ASH	0.500		0	0	0	NR	NR	0
DRYCLEANERS	0.250		0	0	NR	NR	NR	0
Financial Assurance	0.001		0	NR	NR	NR	NR	0
Inactive Drycleaners	0.250		1	0	NR	NR	NR	1
MANIFEST	0.250		3	3	NR	NR	NR	6

MAP FINDINGS SUMMARY

Database	Search Distance (Miles)	Target Property	< 1/8	1/8 - 1/4	1/4 - 1/2	1/2 - 1	> 1	Total Plotted
NPDES	0.001		0	NR	NR	NR	NR	0
UIC	0.001		0	NR	NR	NR	NR	0
MINES MRDS	0.001		0	NR	NR	NR	NR	0
<u>EDR HIGH RISK HISTORICAL RECORDS</u>								
<i>EDR Exclusive Records</i>								
EDR MGP	1.000		0	0	0	0	NR	0
EDR Hist Auto	0.125		7	NR	NR	NR	NR	7
EDR Hist Cleaner	0.125		3	NR	NR	NR	NR	3
<u>EDR RECOVERED GOVERNMENT ARCHIVES</u>								
<i>Exclusive Recovered Govt. Archives</i>								
RGA HWS	0.001		0	NR	NR	NR	NR	0
RGA LF	0.001		0	NR	NR	NR	NR	0
RGA LUST	0.001		0	NR	NR	NR	NR	0
- Totals --		8	50	25	32	4	0	119

NOTES:

TP = Target Property

NR = Not Requested at this Search Distance

Sites may be listed in more than one database

Map ID
Direction
Distance
Elevation

MAP FINDINGS

Site

Database(s)

EDR ID Number
EPA ID Number

A1
Target
Property
METAL MARINE PILOT INC
2119 MILDRED ST W
FIRCREST, WA 98466

VCP **S124436196**
N/A

Site 1 of 3 in cluster A

Actual:
322 ft.

VCP:
Name: METAL MARINE PILOT INC
Address: 2119 MILDRED ST W
City,State,Zip: FIRCREST, WA 98466
edr_fstat: WA
edr_fzip: 98466
edr_fcnty: PIERCE
edr_zip: Not reported
Facility ID: 84252573
VCP Status: Cleanup Started
Past VCP: TRUE
Current VCP: TRUE
NFA Type: FIRCREST, WA 98466
Date NFA: FIRCREST, WA 98466
Rank: FIRCREST, WA 98466
Cleanup Siteid: 3615
Contaminant Name: Halogenated Organics
Soil: Confirmed Above Cleanup Levels

A2
Target
Property
METAL MARINE PILOT INC
2119 MILDRED ST W
FIRCREST, WA 98466

CSCSL **1004793347**
UST **WAD009242173**
ALLSITES
RCRA NonGen / NLR
FINDS
ECHO

Site 2 of 3 in cluster A

Actual:
322 ft.

CSCSL:
Name: METAL MARINE PILOT INC
Address: 2119 MILDRED ST W
City,State,Zip: FIRCREST, WA 98466
Facility ID: 84252573
Region: Southwest
Lat/Long: 47.24 / -122.52497
Clean Up Siteid: 3615
Site Status: Cleanup Started
Contaminant Name: Halogenated Organics
Alternate Site Names: FREEMAN PROPERTY
Site Rank: Not reported
Has Institutional Control: Not reported
Past VCP: True
Current VCP: True
Ground Water: Not reported
Surface Water: Not reported
Soil: Confirmed Above Cleanup Levels
Sediment: Not reported
Air: Not reported
Bedrock: Not reported
Responsible Unit: Southwest

UST:
Name: METAL MARINE PILOT INC
Address: 2119 MILDRED ST W
City: TACOMA

Map ID
Direction
Distance
Elevation

MAP FINDINGS

Site

Database(s)

EDR ID Number
EPA ID Number

METAL MARINE PILOT INC (Continued)

1004793347

Zip: 98466
Facility ID: 84252573
Site Id: 5902
Decimal Latitude: 47.24
Decimal Longitude: -122.52497

Tank Name: 1
Tag Number: Not reported
Tank Status: Removed
Tank Status Date: 08/06/1996
Tank Install Date: 06/01/1974
Tank Closure Date: Not reported
Capacity Range: 111 TO 1,100 Gallons
Tank Permit Expiration Date: Not reported
Tank Upgrade Date: Not reported
Tank Spill Prevention: None
Tank Overfill Prevention: None
Tank Material: Other
Tank Construction: Single Wall Tank
Tank Tightness Test: Not reported
Tank Corrosion Protection: None
Tank Manifold: Not reported
Tank Release Detection: Statistical Inventory Reconciliation
Tank SFC Type: Not reported
Pipe Material: Other
Pipe Construction: Above Ground Piping
Pipe Primary Release Detection: Other
Pipe Second Release Detection: Not reported
Pipe Corrosion Protection: Other
Pipe Pumping System: Pressurized System
Responsible Unit: Southwest
Dispenser/Pump SFC Type: Not reported
Region: Southwest
Is Active: False
Actual Capacity: Not reported
Pipe Install Date: Not reported
Turbine Sump Construction: Not reported
Compartment Number: 1
Stored Substance: Kerosene
Used Substance: Other
Compartment Capacity: Not reported

Name: METAL MARINE PILOT INC
Address: 2119 MILDRED ST W
City: TACOMA
Zip: 98466

Tank Name: 2
Tag Number: Not reported
Tank Status: Removed
Tank Status Date: 08/06/1996
Tank Install Date: 06/01/1974
Tank Closure Date: Not reported
Capacity Range: 111 TO 1,100 Gallons
Tank Permit Expiration Date: Not reported
Tank Upgrade Date: Not reported
Tank Spill Prevention: None

Map ID
Direction
Distance
Elevation

MAP FINDINGS

Site

Database(s)

EDR ID Number
EPA ID Number

METAL MARINE PILOT INC (Continued)

1004793347

Tank Overfill Prevention: None
Tank Material: Not reported
Tank Construction: Single Wall Tank
Tank Tightness Test: Not reported
Tank Corrosion Protection: None
Tank Manifold: Not reported
Tank Release Detection: Statistical Inventory Reconciliation
Tank SFC Type: Not reported
Pipe Material: No Piping Attached to Tank
Pipe Construction: No Piping Attached to Tank
Pipe Primary Release Detection: Safe Suction (No Leak Detection)
Pipe Second Release Detection: Not reported
Pipe Corrosion Protection: Other
Pipe Pumping System: Other
Responsible Unit: Southwest
Dispenser/Pump SFC Type: Not reported
Region: Southwest
Is Active: False
Actual Capacity: Not reported
Pipe Install Date: Not reported
Turbine Sump Construction: Not reported
Compartment Number: 1
Stored Substance: Not reported
Used Substance: Motor Fuel for Vehicles
Compartment Capacity: Not reported

Name: METAL MARINE PILOT INC
Address: 2119 MILDRED ST W
City: TACOMA
Zip: 98466

Tank Name: 3
Tag Number: Not reported
Tank Status: Exempt
Tank Status Date: 08/06/1996
Tank Install Date: 12/31/1964
Tank Closure Date: Not reported
Capacity Range: 111 TO 1,100 Gallons
Tank Permit Expiration Date: Not reported
Tank Upgrade Date: Not reported
Tank Spill Prevention: Not reported
Tank Overfill Prevention: Not reported
Tank Material: Steel
Tank Construction: Single Wall Tank
Tank Tightness Test: Not reported
Tank Corrosion Protection: Not reported
Tank Manifold: Not reported
Tank Release Detection: Not reported
Tank SFC Type: Not reported
Pipe Material: Not reported
Pipe Construction: Not reported
Pipe Primary Release Detection: Not reported
Pipe Second Release Detection: Not reported
Pipe Corrosion Protection: Not reported
Pipe Pumping System: Not reported
Responsible Unit: Southwest
Dispenser/Pump SFC Type: Not reported

Map ID
Direction
Distance
Elevation

MAP FINDINGS

Site

Database(s)

EDR ID Number
EPA ID Number

METAL MARINE PILOT INC (Continued)

1004793347

Region: Southwest
Is Active: False
Actual Capacity: Not reported
Pipe Install Date: Not reported
Turbine Sump Construction: Not reported
Compartment Number: 1
Stored Substance: Not reported
Used Substance: Not reported
Compartment Capacity: Not reported

Name: METAL MARINE PILOT INC
Address: 2119 MILDRED ST W
City: TACOMA
Zip: 98466

Tank Name: 4
Tag Number: Not reported
Tank Status: Closed in Place
Tank Status Date: 08/06/1996
Tank Install Date: 12/31/1964
Tank Closure Date: Not reported
Capacity Range: 111 TO 1,100 Gallons
Tank Permit Expiration Date: Not reported
Tank Upgrade Date: Not reported
Tank Spill Prevention: Not reported
Tank Overfill Prevention: Not reported
Tank Material: Not reported
Tank Construction: Double Wall Tank
Tank Tightness Test: Not reported
Tank Corrosion Protection: Not reported
Tank Manifold: Not reported
Tank Release Detection: Not reported
Tank SFC Type: Not reported
Pipe Material: Not reported
Pipe Construction: Not reported
Pipe Primary Release Detection: Not reported
Pipe Second Release Detection: Not reported
Pipe Corrosion Protection: Not reported
Pipe Pumping System: Not reported
Responsible Unit: Southwest
Dispenser/Pump SFC Type: Not reported
Region: Southwest
Is Active: False
Actual Capacity: Not reported
Pipe Install Date: Not reported
Turbine Sump Construction: Not reported
Compartment Number: 1
Stored Substance: Not reported
Used Substance: Not reported
Compartment Capacity: Not reported

ALLSITES:

Name: METAL MARINE PILOT INC
Facility Id: 84252573

Interaction: 67664
Interaction 1: I

Map ID
Direction
Distance
Elevation

MAP FINDINGS

Site

Database(s)

EDR ID Number
EPA ID Number

METAL MARINE PILOT INC (Continued)

1004793347

Interaction 2: HWG
Ecology Program: HAZWASTE
Program Data: TURBOWASTE
Facility Alt.: Not reported
Program ID: WAD009242173
Date Interaction: 1987-11-24 00:00:00
Date Interaction 3: Hazardous Waste Generator
Latitude: 47.239993204000001
Longitude: -122.524972264

Interaction: 110730
Interaction 1: A
Interaction 2: VOLCLNST
Ecology Program: TOXICS
Program Data: ISIS
Facility Alt.: Metal Marine Pilot Inc
Program ID: SW1442
Date Interaction: 2014-11-26 00:00:00
Date Interaction 3: Voluntary Cleanup Sites
Latitude: 47.239993204000001
Longitude: -122.524972264

Interaction: 67665
Interaction 1: I
Interaction 2: UST
Ecology Program: TOXICS
Program Data: UST
Facility Alt.: Not reported
Program ID: 5902
Date Interaction: 1998-06-08 00:00:00
Date Interaction 3: Underground Storage Tank
Latitude: 47.239993204000001
Longitude: -122.524972264

Interaction: 67666
Interaction 1: I
Interaction 2: VOLCLNST
Ecology Program: TOXICS
Program Data: ISIS
Facility Alt.: Metal Marine Pilot Inc
Program ID: Not reported
Date Interaction: 2000-09-15 00:00:00
Date Interaction 3: Voluntary Cleanup Sites
Latitude: 47.239993204000001
Longitude: -122.524972264

RCRA NonGen / NLR:

Date Form Received by Agency:	20020621
Handler Name:	METAL MARINE PILOT INC
Handler Address:	2119 MILDRED ST W
Handler City,State,Zip:	FIRCREST, WA 98466
EPA ID:	WAD009242173
Contact Name:	JANET FREEMAN-DAILY

Map ID
Direction
Distance
Elevation

MAP FINDINGS

Site

Database(s)

EDR ID Number
EPA ID Number

METAL MARINE PILOT INC (Continued)

1004793347

Contact Address:	3512 SW 310TH CT
Contact City,State,Zip:	FEDERAL WAY, WA 98023
Contact Telephone:	253-606-2173
Contact Fax:	Not reported
Contact Email:	Not reported
Contact Title:	Not reported
EPA Region:	10
Land Type:	Other
Federal Waste Generator Description:	Not a generator, verified
Non-Notifier:	Not reported
Biennial Report Cycle:	Not reported
Accessibility:	Not reported
Active Site Indicator:	Not reported
State District Owner:	WA
State District:	SWRO
Mailing Address:	3512 SW 310TH CT
Mailing City,State,Zip:	FEDERAL WAY, WA 98023
Owner Name:	METAL MARINE PILOT INC
Owner Type:	Private
Operator Name:	FREEMAN-DAILY, JANET
Operator Type:	Private
Short-Term Generator Activity:	No
Importer Activity:	No
Mixed Waste Generator:	No
Transporter Activity:	No
Transfer Facility Activity:	No
Recycler Activity with Storage:	No
Small Quantity On-Site Burner Exemption:	No
Smelting Melting and Refining Furnace Exemption:	No
Underground Injection Control:	No
Off-Site Waste Receipt:	No
Universal Waste Indicator:	No
Universal Waste Destination Facility:	No
Federal Universal Waste:	No
Active Site Fed-Reg Treatment Storage and Disposal Facility:	Not reported
Active Site Converter Treatment storage and Disposal Facility:	Not reported
Active Site State-Reg Treatment Storage and Disposal Facility:	Not reported
Active Site State-Reg Handler:	---
Federal Facility Indicator:	Not reported
Hazardous Secondary Material Indicator:	NN
Sub-Part K Indicator:	Not reported
Commercial TSD Indicator:	No
Treatment Storage and Disposal Type:	Not reported
2018 GPRA Permit Baseline:	Not on the Baseline
2018 GPRA Renewals Baseline:	Not on the Baseline
Permit Renewals Workload Universe:	Not reported
Permit Workload Universe:	Not reported
Permit Progress Universe:	Not reported
Post-Closure Workload Universe:	Not reported
Closure Workload Universe:	Not reported
202 GPRA Corrective Action Baseline:	No
Corrective Action Workload Universe:	No
Subject to Corrective Action Universe:	No
Non-TSDFs Where RCRA CA has Been Imposed Universe:	No
TSDFs Potentially Subject to CA Under 3004 (u)/(v) Universe:	No
TSDFs Only Subject to CA under Discretionary Auth Universe:	No
Corrective Action Priority Ranking:	No NCAPS ranking

Map ID
Direction
Distance
Elevation

MAP FINDINGS

Site

Database(s)

EDR ID Number
EPA ID Number

METAL MARINE PILOT INC (Continued)

1004793347

Environmental Control Indicator:	No
Institutional Control Indicator:	No
Human Exposure Controls Indicator:	N/A
Groundwater Controls Indicator:	N/A
Operating TSDF Universe:	Not reported
Full Enforcement Universe:	Not reported
Significant Non-Complier Universe:	No
Unaddressed Significant Non-Complier Universe:	No
Addressed Significant Non-Complier Universe:	No
Significant Non-Complier With a Compliance Schedule Universe:	No
Financial Assurance Required:	Not reported
Handler Date of Last Change:	20180509
Recognized Trader-Importer:	No
Recognized Trader-Exporter:	No
Importer of Spent Lead Acid Batteries:	No
Exporter of Spent Lead Acid Batteries:	No
Recycler Activity Without Storage:	No
Manifest Broker:	No
Sub-Part P Indicator:	No

Handler - Owner Operator:

Owner/Operator Indicator:	Owner
Owner/Operator Name:	METAL MARINE PILOT INC
Legal Status:	Private
Date Became Current:	19871118
Date Ended Current:	Not reported
Owner/Operator Address:	3512 SW 310TH CT
Owner/Operator City,State,Zip:	FEDERAL WAY, WA 98023
Owner/Operator Telephone:	253-606-2173
Owner/Operator Telephone Ext:	Not reported
Owner/Operator Fax:	Not reported
Owner/Operator Email:	Not reported

Owner/Operator Indicator:	Operator
Owner/Operator Name:	FREEMAN-DAILY, JANET
Legal Status:	Private
Date Became Current:	Not reported
Date Ended Current:	Not reported
Owner/Operator Address:	2119 MILDRED ST W
Owner/Operator City,State,Zip:	FIRCREST, WA 98466
Owner/Operator Telephone:	253-564-5902
Owner/Operator Telephone Ext:	Not reported
Owner/Operator Fax:	Not reported
Owner/Operator Email:	Not reported

Owner/Operator Indicator:	Owner
Owner/Operator Name:	FREEMAN, ROBERT M
Legal Status:	Private
Date Became Current:	Not reported
Date Ended Current:	Not reported
Owner/Operator Address:	3512 SW 310TH CT
Owner/Operator City,State,Zip:	FEDERAL WAY, WA 98023
Owner/Operator Telephone:	253-606-2173
Owner/Operator Telephone Ext:	Not reported
Owner/Operator Fax:	Not reported
Owner/Operator Email:	Not reported

Map ID
Direction
Distance
Elevation

MAP FINDINGS

Site

Database(s)

EDR ID Number
EPA ID Number

METAL MARINE PILOT INC (Continued)

1004793347

Owner/Operator Indicator: Operator
Owner/Operator Name: METAL MARINE PILOT INC
Legal Status: Private
Date Became Current: Not reported
Date Ended Current: Not reported
Owner/Operator Address: 3512 SW 310TH CT
Owner/Operator City,State,Zip: FEDERAL WAY, WA 98023-2199
Owner/Operator Telephone: 253-606-2173
Owner/Operator Telephone Ext: Not reported
Owner/Operator Fax: Not reported
Owner/Operator Email: Not reported

Owner/Operator Indicator: Operator
Owner/Operator Name: JANET F
Legal Status: Private
Date Became Current: 19970319
Date Ended Current: Not reported
Owner/Operator Address: 2119 MILDRED ST W
Owner/Operator City,State,Zip: FIRCREST, WA 98466-6135
Owner/Operator Telephone: 253-564-5902
Owner/Operator Telephone Ext: Not reported
Owner/Operator Fax: Not reported
Owner/Operator Email: Not reported

Owner/Operator Indicator: Owner
Owner/Operator Name: METAL MARINE PILOT INC
Legal Status: Private
Date Became Current: 19871118
Date Ended Current: Not reported
Owner/Operator Address: 3512 SW 310TH CT
Owner/Operator City,State,Zip: FEDERAL WAY, WA 98023
Owner/Operator Telephone: 253-606-2173
Owner/Operator Telephone Ext: Not reported
Owner/Operator Fax: Not reported
Owner/Operator Email: Not reported

Owner/Operator Indicator: Owner
Owner/Operator Name: METAL MARINE PILOT INC
Legal Status: Private
Date Became Current: 19871118
Date Ended Current: Not reported
Owner/Operator Address: 3512 SW 310TH CT
Owner/Operator City,State,Zip: FEDERAL WAY, WA 98023
Owner/Operator Telephone: 253-606-2173
Owner/Operator Telephone Ext: Not reported
Owner/Operator Fax: Not reported
Owner/Operator Email: Not reported

Owner/Operator Indicator: Operator
Owner/Operator Name: FREEMAN-DAILY, JANET
Legal Status: Private
Date Became Current: Not reported
Date Ended Current: Not reported
Owner/Operator Address: 2119 MILDRED ST W
Owner/Operator City,State,Zip: FIRCREST, WA 98466
Owner/Operator Telephone: 253-564-5902
Owner/Operator Telephone Ext: Not reported

Map ID
Direction
Distance
Elevation

MAP FINDINGS

Site

Database(s)

EDR ID Number
EPA ID Number

METAL MARINE PILOT INC (Continued)

1004793347

Owner/Operator Fax:	Not reported
Owner/Operator Email:	Not reported
Owner/Operator Indicator:	Operator
Owner/Operator Name:	FREEMAN-DAILY, JANET
Legal Status:	Private
Date Became Current:	Not reported
Date Ended Current:	Not reported
Owner/Operator Address:	2119 MILDRED ST W
Owner/Operator City,State,Zip:	FIRCREST, WA 98466
Owner/Operator Telephone:	253-564-5902
Owner/Operator Telephone Ext:	Not reported
Owner/Operator Fax:	Not reported
Owner/Operator Email:	Not reported
Owner/Operator Indicator:	Owner
Owner/Operator Name:	FREEMAN, ROBERT M
Legal Status:	Private
Date Became Current:	Not reported
Date Ended Current:	Not reported
Owner/Operator Address:	3512 SW 310TH CT
Owner/Operator City,State,Zip:	FEDERAL WAY, WA 98023
Owner/Operator Telephone:	253-606-2173
Owner/Operator Telephone Ext:	Not reported
Owner/Operator Fax:	Not reported
Owner/Operator Email:	Not reported
Owner/Operator Indicator:	Owner
Owner/Operator Name:	FREEMAN, ROBERT M
Legal Status:	Private
Date Became Current:	Not reported
Date Ended Current:	Not reported
Owner/Operator Address:	3512 SW 310TH CT
Owner/Operator City,State,Zip:	FEDERAL WAY, WA 98023
Owner/Operator Telephone:	253-606-2173
Owner/Operator Telephone Ext:	Not reported
Owner/Operator Fax:	Not reported
Owner/Operator Email:	Not reported
Owner/Operator Indicator:	Operator
Owner/Operator Name:	METAL MARINE PILOT INC
Legal Status:	Private
Date Became Current:	Not reported
Date Ended Current:	Not reported
Owner/Operator Address:	2119 MILDRED ST W
Owner/Operator City,State,Zip:	FIRCREST, WA 98466
Owner/Operator Telephone:	000-000-0000
Owner/Operator Telephone Ext:	Not reported
Owner/Operator Fax:	Not reported
Owner/Operator Email:	Not reported
Owner/Operator Indicator:	Operator
Owner/Operator Name:	METAL MARINE PILOT INC
Legal Status:	Private
Date Became Current:	Not reported
Date Ended Current:	Not reported
Owner/Operator Address:	2119 MILDRED ST W

Map ID
Direction
Distance
Elevation

MAP FINDINGS

Site

Database(s)

EDR ID Number
EPA ID Number

METAL MARINE PILOT INC (Continued)

1004793347

Owner/Operator City,State,Zip: FIRCREST, WA 98466
Owner/Operator Telephone: 000-000-0000
Owner/Operator Telephone Ext: Not reported
Owner/Operator Fax: Not reported
Owner/Operator Email: Not reported

Owner/Operator Indicator: Operator
Owner/Operator Name: FREEMAN-DAILY, JANET
Legal Status: Private
Date Became Current: Not reported
Date Ended Current: Not reported
Owner/Operator Address: 2119 MILDRED ST W
Owner/Operator City,State,Zip: FIRCREST, WA 98466
Owner/Operator Telephone: 253-564-5902
Owner/Operator Telephone Ext: Not reported
Owner/Operator Fax: Not reported
Owner/Operator Email: Not reported

Owner/Operator Indicator: Operator
Owner/Operator Name: FREEMAN-DAILY, JANET
Legal Status: Private
Date Became Current: Not reported
Date Ended Current: Not reported
Owner/Operator Address: 2119 MILDRED ST W
Owner/Operator City,State,Zip: FIRCREST, WA 98466
Owner/Operator Telephone: 253-564-5902
Owner/Operator Telephone Ext: Not reported
Owner/Operator Fax: Not reported
Owner/Operator Email: Not reported

Owner/Operator Indicator: Owner
Owner/Operator Name: METAL MARINE PILOT INC
Legal Status: Private
Date Became Current: 19871118
Date Ended Current: Not reported
Owner/Operator Address: 3512 SW 310TH CT
Owner/Operator City,State,Zip: FEDERAL WAY, WA 98023
Owner/Operator Telephone: 253-606-2173
Owner/Operator Telephone Ext: Not reported
Owner/Operator Fax: Not reported
Owner/Operator Email: Not reported

Owner/Operator Indicator: Owner
Owner/Operator Name: FREEMAN, ROBERT M
Legal Status: Private
Date Became Current: Not reported
Date Ended Current: Not reported
Owner/Operator Address: 3512 SW 310TH CT
Owner/Operator City,State,Zip: FEDERAL WAY, WA 98023
Owner/Operator Telephone: 253-606-2173
Owner/Operator Telephone Ext: Not reported
Owner/Operator Fax: Not reported
Owner/Operator Email: Not reported

Owner/Operator Indicator: Owner
Owner/Operator Name: METAL MARINE PI M
Legal Status: Private

Map ID
Direction
Distance
Elevation

MAP FINDINGS

Site

Database(s)

EDR ID Number
EPA ID Number

METAL MARINE PILOT INC (Continued)

1004793347

Date Became Current: 19871118
Date Ended Current: Not reported
Owner/Operator Address: 3512 SW 310TH CT
Owner/Operator City,State,Zip: FEDERAL WAY, WA 98023-2199
Owner/Operator Telephone: 253-606-2173
Owner/Operator Telephone Ext: Not reported
Owner/Operator Fax: Not reported
Owner/Operator Email: Not reported

Owner/Operator Indicator: Owner
Owner/Operator Name: METAL MARINE PILOT INC
Legal Status: Private
Date Became Current: Not reported
Date Ended Current: Not reported
Owner/Operator Address: 2119 MILDRED ST W
Owner/Operator City,State,Zip: FIRCREST, WA 98466
Owner/Operator Telephone: 000-000-0000
Owner/Operator Telephone Ext: Not reported
Owner/Operator Fax: Not reported
Owner/Operator Email: Not reported

Owner/Operator Indicator: Owner
Owner/Operator Name: METAL MARINE PILOT INC
Legal Status: Private
Date Became Current: 19871118
Date Ended Current: Not reported
Owner/Operator Address: 3512 SW 310TH CT
Owner/Operator City,State,Zip: FEDERAL WAY, WA 98023
Owner/Operator Telephone: 253-606-2173
Owner/Operator Telephone Ext: Not reported
Owner/Operator Fax: Not reported
Owner/Operator Email: Not reported

Owner/Operator Indicator: Owner
Owner/Operator Name: METAL MARINE PILOT INC
Legal Status: Private
Date Became Current: Not reported
Date Ended Current: Not reported
Owner/Operator Address: 2119 MILDRED ST W
Owner/Operator City,State,Zip: FIRCREST, WA 98466
Owner/Operator Telephone: 000-000-0000
Owner/Operator Telephone Ext: Not reported
Owner/Operator Fax: Not reported
Owner/Operator Email: Not reported

Owner/Operator Indicator: Owner
Owner/Operator Name: METAL MARINE PILOT INC
Legal Status: Private
Date Became Current: 19871118
Date Ended Current: Not reported
Owner/Operator Address: 3512 SW 310TH CT
Owner/Operator City,State,Zip: FEDERAL WAY, WA 98023
Owner/Operator Telephone: 253-606-2173
Owner/Operator Telephone Ext: Not reported
Owner/Operator Fax: Not reported
Owner/Operator Email: Not reported

Map ID
Direction
Distance
Elevation

MAP FINDINGS

Site

Database(s)

EDR ID Number
EPA ID Number

METAL MARINE PILOT INC (Continued)

1004793347

Owner/Operator Indicator: Owner
Owner/Operator Name: METAL MARINE PILOT INC
Legal Status: Private
Date Became Current: 19871118
Date Ended Current: Not reported
Owner/Operator Address: 3512 SW 310TH CT
Owner/Operator City,State,Zip: FEDERAL WAY, WA 98023
Owner/Operator Telephone: 253-606-2173
Owner/Operator Telephone Ext: Not reported
Owner/Operator Fax: Not reported
Owner/Operator Email: Not reported

Owner/Operator Indicator: Owner
Owner/Operator Name: METAL MARINE PILOT INC
Legal Status: Private
Date Became Current: Not reported
Date Ended Current: Not reported
Owner/Operator Address: 2119 MILDRED ST W
Owner/Operator City,State,Zip: FIRCREST, WA 98466
Owner/Operator Telephone: 000-000-0000
Owner/Operator Telephone Ext: Not reported
Owner/Operator Fax: Not reported
Owner/Operator Email: Not reported

Owner/Operator Indicator: Owner
Owner/Operator Name: METAL MARINE PILOT INC
Legal Status: Private
Date Became Current: 19871118
Date Ended Current: Not reported
Owner/Operator Address: 3512 SW 310TH CT
Owner/Operator City,State,Zip: FEDERAL WAY, WA 98023
Owner/Operator Telephone: 253-606-2173
Owner/Operator Telephone Ext: Not reported
Owner/Operator Fax: Not reported
Owner/Operator Email: Not reported

Owner/Operator Indicator: Owner
Owner/Operator Name: METAL MARINE PILOT INC
Legal Status: Private
Date Became Current: Not reported
Date Ended Current: Not reported
Owner/Operator Address: 2119 MILDRED ST W
Owner/Operator City,State,Zip: FIRCREST, WA 98466
Owner/Operator Telephone: 000-000-0000
Owner/Operator Telephone Ext: Not reported
Owner/Operator Fax: Not reported
Owner/Operator Email: Not reported

Owner/Operator Indicator: Owner
Owner/Operator Name: METAL MARINE PILOT INC
Legal Status: Private
Date Became Current: 19871118
Date Ended Current: Not reported
Owner/Operator Address: 3512 SW 310TH CT
Owner/Operator City,State,Zip: FEDERAL WAY, WA 98023
Owner/Operator Telephone: 253-606-2173
Owner/Operator Telephone Ext: Not reported

Map ID
Direction
Distance
Elevation

MAP FINDINGS

Site

Database(s)

EDR ID Number
EPA ID Number

METAL MARINE PILOT INC (Continued)

1004793347

Owner/Operator Fax:	Not reported
Owner/Operator Email:	Not reported
Owner/Operator Indicator:	Operator
Owner/Operator Name:	FREEMAN-DAILY, JANET
Legal Status:	Private
Date Became Current:	Not reported
Date Ended Current:	Not reported
Owner/Operator Address:	2119 MILDRED ST W
Owner/Operator City,State,Zip:	FIRCREST, WA 98466
Owner/Operator Telephone:	253-564-5902
Owner/Operator Telephone Ext:	Not reported
Owner/Operator Fax:	Not reported
Owner/Operator Email:	Not reported
Owner/Operator Indicator:	Owner
Owner/Operator Name:	METAL MARINE PILOT INC
Legal Status:	Private
Date Became Current:	19871118
Date Ended Current:	Not reported
Owner/Operator Address:	3512 SW 310TH CT
Owner/Operator City,State,Zip:	FEDERAL WAY, WA 98023
Owner/Operator Telephone:	253-606-2173
Owner/Operator Telephone Ext:	Not reported
Owner/Operator Fax:	Not reported
Owner/Operator Email:	Not reported
Owner/Operator Indicator:	Owner
Owner/Operator Name:	METAL MARINE PILOT INC
Legal Status:	Private
Date Became Current:	19871118
Date Ended Current:	Not reported
Owner/Operator Address:	3512 SW 310TH CT
Owner/Operator City,State,Zip:	FEDERAL WAY, WA 98023
Owner/Operator Telephone:	253-606-2173
Owner/Operator Telephone Ext:	Not reported
Owner/Operator Fax:	Not reported
Owner/Operator Email:	Not reported
Owner/Operator Indicator:	Owner
Owner/Operator Name:	METAL MARINE PILOT INC
Legal Status:	Private
Date Became Current:	Not reported
Date Ended Current:	Not reported
Owner/Operator Address:	2119 MILDRED ST W
Owner/Operator City,State,Zip:	FIRCREST, WA 98466
Owner/Operator Telephone:	000-000-0000
Owner/Operator Telephone Ext:	Not reported
Owner/Operator Fax:	Not reported
Owner/Operator Email:	Not reported
Owner/Operator Indicator:	Operator
Owner/Operator Name:	FREEMAN-DAILY, JANET
Legal Status:	Private
Date Became Current:	Not reported
Date Ended Current:	Not reported
Owner/Operator Address:	2119 MILDRED ST W

Map ID
Direction
Distance
Elevation

MAP FINDINGS

Site

Database(s)

EDR ID Number
EPA ID Number

METAL MARINE PILOT INC (Continued)

1004793347

Owner/Operator City,State,Zip:	FIRCREST, WA 98466
Owner/Operator Telephone:	253-564-5902
Owner/Operator Telephone Ext:	Not reported
Owner/Operator Fax:	Not reported
Owner/Operator Email:	Not reported
Owner/Operator Indicator:	Owner
Owner/Operator Name:	FREEMAN, ROBERT M
Legal Status:	Private
Date Became Current:	Not reported
Date Ended Current:	Not reported
Owner/Operator Address:	3512 SW 310TH CT
Owner/Operator City,State,Zip:	FEDERAL WAY, WA 98023
Owner/Operator Telephone:	253-606-2173
Owner/Operator Telephone Ext:	Not reported
Owner/Operator Fax:	Not reported
Owner/Operator Email:	Not reported
Owner/Operator Indicator:	Operator
Owner/Operator Name:	FREEMAN-DAILY, JANET
Legal Status:	Private
Date Became Current:	Not reported
Date Ended Current:	Not reported
Owner/Operator Address:	2119 MILDRED ST W
Owner/Operator City,State,Zip:	FIRCREST, WA 98466
Owner/Operator Telephone:	253-564-5902
Owner/Operator Telephone Ext:	Not reported
Owner/Operator Fax:	Not reported
Owner/Operator Email:	Not reported
Owner/Operator Indicator:	Operator
Owner/Operator Name:	METAL MARINE PILOT INC
Legal Status:	Private
Date Became Current:	Not reported
Date Ended Current:	Not reported
Owner/Operator Address:	2119 MILDRED ST W
Owner/Operator City,State,Zip:	FIRCREST, WA 98466
Owner/Operator Telephone:	000-000-0000
Owner/Operator Telephone Ext:	Not reported
Owner/Operator Fax:	Not reported
Owner/Operator Email:	Not reported
Owner/Operator Indicator:	Owner
Owner/Operator Name:	METAL MARINE PILOT INC
Legal Status:	Private
Date Became Current:	Not reported
Date Ended Current:	Not reported
Owner/Operator Address:	2119 MILDRED ST W
Owner/Operator City,State,Zip:	FIRCREST, WA 98466
Owner/Operator Telephone:	000-000-0000
Owner/Operator Telephone Ext:	Not reported
Owner/Operator Fax:	Not reported
Owner/Operator Email:	Not reported
Owner/Operator Indicator:	Owner
Owner/Operator Name:	METAL MARINE PILOT INC
Legal Status:	Private

Map ID
Direction
Distance
Elevation

MAP FINDINGS

Site

Database(s)

EDR ID Number
EPA ID Number

METAL MARINE PILOT INC (Continued)

1004793347

Date Became Current:	Not reported
Date Ended Current:	Not reported
Owner/Operator Address:	2119 MILDRED ST W
Owner/Operator City,State,Zip:	FIRCREST, WA 98466
Owner/Operator Telephone:	000-000-0000
Owner/Operator Telephone Ext:	Not reported
Owner/Operator Fax:	Not reported
Owner/Operator Email:	Not reported

Historic Generators:

Receive Date:	20020620
Handler Name:	METAL MARINE PILOT INC
Federal Waste Generator Description:	Not a generator, verified
State District Owner:	WA
Large Quantity Handler of Universal Waste:	No
Recognized Trader Importer:	No
Recognized Trader Exporter:	No
Spent Lead Acid Battery Importer:	No
Spent Lead Acid Battery Exporter:	No
Current Record:	No
Non Storage Recycler Activity:	Not reported
Electronic Manifest Broker:	Not reported

Receive Date:	20020620
Handler Name:	METAL MARINE PILOT INC
Federal Waste Generator Description:	Not a generator, verified
State District Owner:	WA
Large Quantity Handler of Universal Waste:	No
Recognized Trader Importer:	No
Recognized Trader Exporter:	No
Spent Lead Acid Battery Importer:	No
Spent Lead Acid Battery Exporter:	No
Current Record:	No
Non Storage Recycler Activity:	Not reported
Electronic Manifest Broker:	Not reported

Receive Date:	20020621
Handler Name:	METAL MARINE PILOT INC
Federal Waste Generator Description:	Not a generator, verified
State District Owner:	WA
Large Quantity Handler of Universal Waste:	No
Recognized Trader Importer:	No
Recognized Trader Exporter:	No
Spent Lead Acid Battery Importer:	No
Spent Lead Acid Battery Exporter:	No
Current Record:	Yes
Non Storage Recycler Activity:	Not reported
Electronic Manifest Broker:	Not reported

Receive Date:	19941231
Handler Name:	METAL MARINE PILOT INC
Federal Waste Generator Description:	Small Quantity Generator
State District Owner:	WA
Large Quantity Handler of Universal Waste:	No
Recognized Trader Importer:	No
Recognized Trader Exporter:	No
Spent Lead Acid Battery Importer:	No

Map ID
Direction
Distance
Elevation

MAP FINDINGS

Site

Database(s)

EDR ID Number
EPA ID Number

METAL MARINE PILOT INC (Continued)

1004793347

Spent Lead Acid Battery Exporter: No
Current Record: No
Non Storage Recycler Activity: Not reported
Electronic Manifest Broker: Not reported

Receive Date: 19950101
Handler Name: METAL MARINE PILOT INC
Federal Waste Generator Description: Not a generator, verified
State District Owner: WA
Large Quantity Handler of Universal Waste: No
Recognized Trader Importer: No
Recognized Trader Exporter: No
Spent Lead Acid Battery Importer: No
Spent Lead Acid Battery Exporter: No
Current Record: No
Non Storage Recycler Activity: Not reported
Electronic Manifest Broker: Not reported

Receive Date: 19970228
Handler Name: METAL MARINE PILOT INC
Federal Waste Generator Description: Conditionally Exempt Small Quantity Generator
State District Owner: WA
Large Quantity Handler of Universal Waste: No
Recognized Trader Importer: No
Recognized Trader Exporter: No
Spent Lead Acid Battery Importer: No
Spent Lead Acid Battery Exporter: No
Current Record: No
Non Storage Recycler Activity: Not reported
Electronic Manifest Broker: Not reported

Receive Date: 19970602
Handler Name: METAL MARINE PILOT INC
Federal Waste Generator Description: Conditionally Exempt Small Quantity Generator
State District Owner: WA
Large Quantity Handler of Universal Waste: No
Recognized Trader Importer: No
Recognized Trader Exporter: No
Spent Lead Acid Battery Importer: No
Spent Lead Acid Battery Exporter: No
Current Record: No
Non Storage Recycler Activity: Not reported
Electronic Manifest Broker: Not reported

Receive Date: 19980217
Handler Name: METAL MARINE PILOT INC
Federal Waste Generator Description: Conditionally Exempt Small Quantity Generator
State District Owner: WA
Large Quantity Handler of Universal Waste: No
Recognized Trader Importer: No
Recognized Trader Exporter: No
Spent Lead Acid Battery Importer: No
Spent Lead Acid Battery Exporter: No
Current Record: No
Non Storage Recycler Activity: Not reported
Electronic Manifest Broker: Not reported

Map ID
Direction
Distance
Elevation

MAP FINDINGS

Site

Database(s)

EDR ID Number
EPA ID Number

METAL MARINE PILOT INC (Continued)

1004793347

Receive Date:	19990202
Handler Name:	METAL MARINE PILOT INC
Federal Waste Generator Description:	Not a generator, verified
State District Owner:	WA
Large Quantity Handler of Universal Waste:	No
Recognized Trader Importer:	No
Recognized Trader Exporter:	No
Spent Lead Acid Battery Importer:	No
Spent Lead Acid Battery Exporter:	No
Current Record:	No
Non Storage Recycler Activity:	Not reported
Electronic Manifest Broker:	Not reported
Receive Date:	20000131
Handler Name:	METAL MARINE PILOT INC
Federal Waste Generator Description:	Conditionally Exempt Small Quantity Generator
State District Owner:	WA
Large Quantity Handler of Universal Waste:	No
Recognized Trader Importer:	No
Recognized Trader Exporter:	No
Spent Lead Acid Battery Importer:	No
Spent Lead Acid Battery Exporter:	No
Current Record:	No
Non Storage Recycler Activity:	Not reported
Electronic Manifest Broker:	Not reported
Receive Date:	20010214
Handler Name:	METAL MARINE PILOT INC
Federal Waste Generator Description:	Conditionally Exempt Small Quantity Generator
State District Owner:	WA
Large Quantity Handler of Universal Waste:	No
Recognized Trader Importer:	No
Recognized Trader Exporter:	No
Spent Lead Acid Battery Importer:	No
Spent Lead Acid Battery Exporter:	No
Current Record:	No
Non Storage Recycler Activity:	Not reported
Electronic Manifest Broker:	Not reported
Receive Date:	20020620
Handler Name:	METAL MARINE PILOT INC
Federal Waste Generator Description:	Conditionally Exempt Small Quantity Generator
State District Owner:	WA
Large Quantity Handler of Universal Waste:	No
Recognized Trader Importer:	No
Recognized Trader Exporter:	No
Spent Lead Acid Battery Importer:	No
Spent Lead Acid Battery Exporter:	No
Current Record:	No
Non Storage Recycler Activity:	Not reported
Electronic Manifest Broker:	Not reported
Receive Date:	20020620
Handler Name:	METAL MARINE PILOT INC
Federal Waste Generator Description:	Not a generator, verified
State District Owner:	WA
Large Quantity Handler of Universal Waste:	No

Map ID
Direction
Distance
Elevation

MAP FINDINGS

Site

Database(s)

EDR ID Number
EPA ID Number

METAL MARINE PILOT INC (Continued)

1004793347

Recognized Trader Importer:	No
Recognized Trader Exporter:	No
Spent Lead Acid Battery Importer:	No
Spent Lead Acid Battery Exporter:	No
Current Record:	No
Non Storage Recycler Activity:	Not reported
Electronic Manifest Broker:	Not reported

List of NAICS Codes and Descriptions:

NAICS Code:	334511
NAICS Description:	SEARCH, DETECTION, NAVIGATION, GUIDANCE, AERONAUTICAL, AND NAUTICAL SYSTEM AND INSTRUMENT MANUFACTURING

Facility Has Received Notices of Violation:

Found Violation:	No
Agency Which Determined Violation:	Not reported
Violation Short Description:	Not reported
Date Violation was Determined:	Not reported
Actual Return to Compliance Date:	Not reported
Return to Compliance Qualifier:	Not reported
Violation Responsible Agency:	Not reported
Scheduled Compliance Date:	Not reported
Enforcement Identifier:	Not reported
Date of Enforcement Action:	Not reported
Enforcement Responsible Agency:	Not reported
Enforcement Docket Number:	Not reported
Enforcement Attorney:	Not reported
Corrective Action Component:	Not reported
Appeal Initiated Date:	Not reported
Appeal Resolution Date:	Not reported
Disposition Status Date:	Not reported
Disposition Status:	Not reported
Disposition Status Description:	Not reported
Consent/Final Order Sequence Number:	Not reported
Consent/Final Order Respondent Name:	Not reported
Consent/Final Order Lead Agency:	Not reported
Enforcement Type:	Not reported
Enforcement Responsible Person:	Not reported
Enforcement Responsible Sub-Organization:	Not reported
SEP Sequence Number:	Not reported
SEP Expenditure Amount:	Not reported
SEP Scheduled Completion Date:	Not reported
SEP Actual Date:	Not reported
SEP Defaulted Date:	Not reported
SEP Type:	Not reported
SEP Type Description:	Not reported
Proposed Amount:	Not reported
Final Monetary Amount:	Not reported
Paid Amount:	Not reported
Final Count:	Not reported
Final Amount:	Not reported

Found Violation:	No
Agency Which Determined Violation:	Not reported
Violation Short Description:	Not reported
Date Violation was Determined:	Not reported

Map ID
Direction
Distance
Elevation

MAP FINDINGS

Site

Database(s)

EDR ID Number
EPA ID Number

METAL MARINE PILOT INC (Continued)

1004793347

Actual Return to Compliance Date:	Not reported
Return to Compliance Qualifier:	Not reported
Violation Responsible Agency:	Not reported
Scheduled Compliance Date:	Not reported
Enforcement Identifier:	Not reported
Date of Enforcement Action:	Not reported
Enforcement Responsible Agency:	Not reported
Enforcement Docket Number:	Not reported
Enforcement Attorney:	Not reported
Corrective Action Component:	Not reported
Appeal Initiated Date:	Not reported
Appeal Resolution Date:	Not reported
Disposition Status Date:	Not reported
Disposition Status:	Not reported
Disposition Status Description:	Not reported
Consent/Final Order Sequence Number:	Not reported
Consent/Final Order Respondent Name:	Not reported
Consent/Final Order Lead Agency:	Not reported
Enforcement Type:	Not reported
Enforcement Responsible Person:	Not reported
Enforcement Responsible Sub-Organization:	Not reported
SEP Sequence Number:	Not reported
SEP Expenditure Amount:	Not reported
SEP Scheduled Completion Date:	Not reported
SEP Actual Date:	Not reported
SEP Defaulted Date:	Not reported
SEP Type:	Not reported
SEP Type Description:	Not reported
Proposed Amount:	Not reported
Final Monetary Amount:	Not reported
Paid Amount:	Not reported
Final Count:	Not reported
Final Amount:	Not reported

Evaluation Action Summary:

Evaluation Date:	20000906
Evaluation Responsible Agency:	State
Found Violation:	No
Evaluation Type Description:	FOCUSED COMPLIANCE INSPECTION
Evaluation Responsible Person Identifier:	WABFM
Evaluation Responsible Sub-Organization:	SW
Actual Return to Compliance Date:	Not reported
Scheduled Compliance Date:	Not reported
Date of Request:	Not reported
Date Response Received:	Not reported
Request Agency:	Not reported
Former Citation:	Not reported

Evaluation Date:	20020312
Evaluation Responsible Agency:	State
Found Violation:	No
Evaluation Type Description:	FOCUSED COMPLIANCE INSPECTION
Evaluation Responsible Person Identifier:	WADES
Evaluation Responsible Sub-Organization:	SW
Actual Return to Compliance Date:	Not reported
Scheduled Compliance Date:	Not reported
Date of Request:	Not reported

Map ID
Direction
Distance
Elevation

MAP FINDINGS

Site

Database(s)

EDR ID Number
EPA ID Number

METAL MARINE PILOT INC (Continued)

1004793347

Date Response Received: Not reported
Request Agency: Not reported
Former Citation: Not reported

FINDS:

Registry ID: 110005313099

Click Here:

Environmental Interest/Information System:

Washington Facility / Site Identification System (WA-FSIS) provides a means to query and display data maintained by the Washington Department of Ecology. This system contains key information for each facility/site that is currently, or has been, of interest to the Air Quality, Dam Safety, Hazardous Waste, Toxics Cleanup, and Water Quality Programs.

RCRAInfo is a national information system that supports the Resource Conservation and Recovery Act (RCRA) program through the tracking of events and activities related to facilities that generate, transport, and treat, store, or dispose of hazardous waste. RCRAInfo allows RCRA program staff to track the notification, permit, compliance, and corrective action activities required under RCRA.

[Click this hyperlink](#) while viewing on your computer to access additional FINDS: detail in the EDR Site Report.

ECHO:

Envid: 1004793347
Registry ID: 110005313099
DFR URL: <http://echo.epa.gov/detailed-facility-report?fid=110005313099>
Name: METAL MARINE PILOT INC
Address: 2119 MILDRED ST W
City,State,Zip: FIRCREST, WA 98466

**A3
Target
Property**

**METAL MARINE PILOT CORP.
2119 MILDRED WEST
TACOMA, WA 98466**

**PRP 1026617596
N/A**

Site 3 of 3 in cluster A

**Actual:
322 ft.**

PRP:

Name: METAL MARINE PILOT CORP.
Address: 2119 MILDRED WEST
City,State,Zip: TACOMA, WA 98466
Superfund EPAID: WAD009487513
Superfund Name: WESTERN PROCESSING CO., INC.
Superfund Address: 7215 S 196TH ST
Superfund City,State,Zip: KENT, WA 98031
NPL Status: Currently on the Final NPL
NPL Status Short Name: Not reported
Data Type: SETTLEMENT DATE
Action Date: 8/28/1984
Settlement Code: CD-7
Settlement: C DECREE

Name: METAL MARINE PILOT CORP.
Address: 2119 MILDRED WEST

Map ID
Direction
Distance
Elevation

MAP FINDINGS

Site

Database(s)

EDR ID Number
EPA ID Number

METAL MARINE PILOT CORP. (Continued)

1026617596

City,State,Zip: TACOMA, WA 98466
Superfund EPAID: WAD009487513
Superfund Name: WESTERN PROCESSING CO., INC.
Superfund Address: 7215 S 196TH ST
Superfund City,State,Zip: KENT, WA 98031
NPL Status: Currently on the Final NPL
NPL Status Short Name: Not reported
Data Type: SETTLEMENT DATE
Action Date: 4/10/1987
Settlement Code: CD-1
Settlement: C DECREE

Name: METAL MARINE PILOT CORP.
Address: 2119 MILDRED WEST
City,State,Zip: TACOMA, WA 98466
Superfund EPAID: WAD009487513
Superfund Name: WESTERN PROCESSING CO., INC.
Superfund Address: 7215 S 196TH ST
Superfund City,State,Zip: KENT, WA 98031
NPL Status: Currently on the Final NPL
NPL Status Short Name: Not reported
Data Type: GENERAL NOTICE
Action Date: 11/3/1983
Settlement Code: NJ-3
Settlement: Not Ltrs

B4
North
< 1/8
0.007 mi.
36 ft.

PUGET CORP OF WASHINGTON
2101 S MILDRED
TACOMA, WA 98406
Site 1 of 3 in cluster B

LUST **U003354313**
UST **N/A**

Relative:
Lower
Actual:
318 ft.

LUST:
Name: PACE INDUSTRIES PUGET DIV INC
Address: 2011 & 2101 MILDRED ST W
City,State,Zip: TACOMA, WA 98466
Facility ID: 86715242
Lust Status Type: LUST - NFA
Cleanup Site ID: 6787
Cleanup Unit Type: Not reported
Process Type: Not reported
Cleanup Unit Name: BODINE ENTERPRISES,PACE INDUSTRIES,Pace Industries Puget Division,PUGET CORP OF WASHINGTON

Response Section: Southwest
Release Date: 12/15/1995
Lust Date: 06/02/2003
Region: Southwest
Lust ID: 4068
UST ID: 3944
Contaminant Name: Metals Priority Pollutants
Ground Water: Not reported
Surface Water: Not reported
Soil: Remediated
Sediment: Not reported
Air: Not reported
Bedrock: Not reported
Lat/Long: 47.24089 / -122.52606

Map ID
Direction
Distance
Elevation

MAP FINDINGS

Site

Database(s)

EDR ID Number
EPA ID Number

PUGET CORP OF WASHINGTON (Continued)

U003354313

Name: PACE INDUSTRIES PUGET DIV INC
Address: 2011 & 2101 MILDRED ST W
City,State,Zip: TACOMA, WA 98466
Facility ID: 86715242
Lust Status Type: LUST - NFA
Cleanup Site ID: 6787
Cleanup Unit Type: Not reported
Process Type: Not reported
Cleanup Unit Name: BODINE ENTERPRISES,PACE INDUSTRIES,Pace Industries Puget
Division,PUGET CORP OF WASHINGTON

Response Section: Southwest
Release Date: 12/15/1995
Lust Date: 06/02/2003
Region: Southwest
Lust ID: 4068
UST ID: 3944
Contaminant Name: Petroleum-Other
Ground Water: Not reported
Surface Water: Not reported
Soil: Confirmed Above Cleanup Levels
Sediment: Not reported
Air: Not reported
Bedrock: Not reported
Lat/Long: 47.24089 / -122.52606

Name: PACE INDUSTRIES PUGET DIV INC
Address: 2011 & 2101 MILDRED ST W
City,State,Zip: TACOMA, WA 98466
Facility ID: 86715242
Lust Status Type: LUST - NFA
Cleanup Site ID: 6787
Cleanup Unit Type: Not reported
Process Type: Not reported
Cleanup Unit Name: BODINE ENTERPRISES,PACE INDUSTRIES,Pace Industries Puget
Division,PUGET CORP OF WASHINGTON

Response Section: Southwest
Release Date: 12/15/1995
Lust Date: 06/02/2003
Region: Southwest
Lust ID: 4068
UST ID: 3944
Contaminant Name: Metals - Other
Ground Water: Not reported
Surface Water: Not reported
Soil: Remediated
Sediment: Not reported
Air: Not reported
Bedrock: Not reported
Lat/Long: 47.24089 / -122.52606

Name: PACE INDUSTRIES PUGET DIV INC
Address: 2011 & 2101 MILDRED ST W
City,State,Zip: TACOMA, WA 98466
Facility ID: 86715242
Lust Status Type: LUST - NFA
Cleanup Site ID: 6787
Cleanup Unit Type: Not reported

Map ID
Direction
Distance
Elevation

MAP FINDINGS

Site

Database(s)

EDR ID Number
EPA ID Number

PUGET CORP OF WASHINGTON (Continued)

U003354313

Process Type: Not reported
Cleanup Unit Name: BODINE ENTERPRISES,PACE INDUSTRIES,Pace Industries Puget
Division,PUGET CORP OF WASHINGTON
Response Section: Southwest
Release Date: 12/15/1995
Lust Date: 06/02/2003
Region: Southwest
Lust ID: 4068
UST ID: 3944
Contaminant Name: Polychlorinated biPhenyls (PCB)
Ground Water: Not reported
Surface Water: Not reported
Soil: Confirmed Above Cleanup Levels
Sediment: Not reported
Air: Not reported
Bedrock: Not reported
Lat/Long: 47.24089 / -122.52606

UST:

Name: PUGET CORP OF WASHINGTON
Address: 2101 S MILDRED
City: TACOMA
Zip: 98406
Facility ID: 86715242
Site Id: 3944
Decimal Latitude: 47.24089
Decimal Longitude: -122.52606

Tank Name: 1
Tag Number: Not reported
Tank Status: Closed in Place
Tank Status Date: 08/06/1996
Tank Install Date: 12/31/1964
Tank Closure Date: Not reported
Capacity Range: 111 TO 1,100 Gallons
Tank Permit Expiration Date: Not reported
Tank Upgrade Date: Not reported
Tank Spill Prevention: Not reported
Tank Overfill Prevention: Not reported
Tank Material: Steel
Tank Construction: Not reported
Tank Tightness Test: Not reported
Tank Corrosion Protection: Not reported
Tank Manifold: Not reported
Tank Release Detection: Not reported
Tank SFC Type: Not reported
Pipe Material: Steel
Pipe Construction: Not reported
Pipe Primary Release Detection: Not reported
Pipe Second Release Detection: Not reported
Pipe Corrosion Protection: Not reported
Pipe Pumping System: Not reported
Responsible Unit: Southwest
Dispenser/Pump SFC Type: Not reported
Region: Southwest
Is Active: False
Actual Capacity: Not reported

Map ID
Direction
Distance
Elevation

MAP FINDINGS

Site

Database(s)

EDR ID Number
EPA ID Number

PUGET CORP OF WASHINGTON (Continued)

U003354313

Pipe Install Date: Not reported
Turbine Sump Construction: Not reported
Compartment Number: 1
Stored Substance: Kerosene
Used Substance: Not reported
Compartment Capacity: Not reported

C5
SW
< 1/8
0.013 mi.
69 ft.

NORTHWEST CAR WASH ASSOCIATES
2305 67TH W
TACOMA, WA 98467

EDR Hist Auto 1020138215
N/A

Site 1 of 7 in cluster C

Relative:
Higher

EDR Hist Auto

Actual:
338 ft.

Year:	Name:	Type:
1979	NORTHWEST CAR WASH ASSOCIATES	Gasoline Service Stations
1980	NORTHWEST CAR WASH ASSOCIATES	Gasoline Service Stations
1982	NORTHWEST CAR WASH ASSOCIATES	Gasoline Service Stations
1983	NORTHWEST CAR WASH ASSOCIATES	Gasoline Service Stations

C6
SW
< 1/8
0.013 mi.
69 ft.

LELAND M MCARTHUR
2305 MILDRED ST W
TACOMA, WA 98466

UST U003352666
ALLSITES N/A

Site 2 of 7 in cluster C

Relative:
Higher

UST:

Actual:
338 ft.

Name: LELAND M MCARTHUR
Address: 2305 MILDRED ST W
City: TACOMA
Zip: 98466
Facility ID: 61187916
Site Id: 101518
Decimal Latitude: 47.238959
Decimal Longitude: -122.527014

Tank Name: 1-8000
Tag Number: Not reported
Tank Status: Removed
Tank Status Date: 08/06/1996
Tank Install Date: 12/31/1964
Tank Closure Date: Not reported
Capacity Range: Not reported
Tank Permit Expiration Date: Not reported
Tank Upgrade Date: Not reported
Tank Spill Prevention: Not reported
Tank Overfill Prevention: Not reported
Tank Material: Not reported
Tank Construction: Not reported
Tank Tightness Test: Not reported
Tank Corrosion Protection: Not reported
Tank Manifold: Not reported
Tank Release Detection: Not reported
Tank SFC Type: Not reported
Pipe Material: Not reported

Map ID
Direction
Distance
Elevation

MAP FINDINGS

Site

Database(s)

EDR ID Number
EPA ID Number

LELAND M MCARTHUR (Continued)

U003352666

Pipe Construction: Not reported
Pipe Primary Release Detection: Not reported
Pipe Second Release Detection: Not reported
Pipe Corrosion Protection: Not reported
Pipe Pumping System: Not reported
Responsible Unit: Southwest
Dispenser/Pump SFC Type: Not reported
Region: Southwest
Is Active: False
Actual Capacity: Not reported
Pipe Install Date: Not reported
Turbine Sump Construction: Not reported
Compartment Number: 1
Stored Substance: Lead Gasoline
Used Substance: Not reported
Compartment Capacity: Not reported

Name: LELAND M MCARTHUR
Address: 2305 MILDRED ST W
City: TACOMA
Zip: 98466

Tank Name: 2-4000
Tag Number: Not reported
Tank Status: Removed
Tank Status Date: 08/06/1996
Tank Install Date: 12/31/1964
Tank Closure Date: Not reported
Capacity Range: Not reported
Tank Permit Expiration Date: Not reported
Tank Upgrade Date: Not reported
Tank Spill Prevention: Not reported
Tank Overfill Prevention: Not reported
Tank Material: Not reported
Tank Construction: Not reported
Tank Tightness Test: Not reported
Tank Corrosion Protection: Not reported
Tank Manifold: Not reported
Tank Release Detection: Not reported
Tank SFC Type: Not reported
Pipe Material: Not reported
Pipe Construction: Not reported
Pipe Primary Release Detection: Not reported
Pipe Second Release Detection: Not reported
Pipe Corrosion Protection: Not reported
Pipe Pumping System: Not reported
Responsible Unit: Southwest
Dispenser/Pump SFC Type: Not reported
Region: Southwest
Is Active: False
Actual Capacity: Not reported
Pipe Install Date: Not reported
Turbine Sump Construction: Not reported
Compartment Number: 1
Stored Substance: Lead Gasoline
Used Substance: Not reported
Compartment Capacity: Not reported

Map ID
Direction
Distance
Elevation

MAP FINDINGS

Site

Database(s)

EDR ID Number
EPA ID Number

LELAND M MCARTHUR (Continued)

U003352666

Name: LELAND M MCARTHUR
Address: 2305 MILDRED ST W
City: TACOMA
Zip: 98466

Tank Name: 3-8000
Tag Number: Not reported
Tank Status: Removed
Tank Status Date: 08/06/1996
Tank Install Date: 12/31/1964
Tank Closure Date: Not reported
Capacity Range: Not reported
Tank Permit Expiration Date: Not reported
Tank Upgrade Date: Not reported
Tank Spill Prevention: Not reported
Tank Overfill Prevention: Not reported
Tank Material: Not reported
Tank Construction: Not reported
Tank Tightness Test: Not reported
Tank Corrosion Protection: Not reported
Tank Manifold: Not reported
Tank Release Detection: Not reported
Tank SFC Type: Not reported
Pipe Material: Not reported
Pipe Construction: Not reported
Pipe Primary Release Detection: Not reported
Pipe Second Release Detection: Not reported
Pipe Corrosion Protection: Not reported
Pipe Pumping System: Not reported
Responsible Unit: Southwest
Dispenser/Pump SFC Type: Not reported
Region: Southwest
Is Active: False
Actual Capacity: Not reported
Pipe Install Date: Not reported
Turbine Sump Construction: Not reported
Compartment Number: 1
Stored Substance: Leaded Gasoline
Used Substance: Not reported
Compartment Capacity: Not reported

ALLSITES:

Name: LELAND M MCARTHUR
Facility Id: 61187916

Interaction: 54219
Interaction 1: I
Interaction 2: UST
Ecology Program: TOXICS
Program Data: UST
Facility Alt.: Not reported
Program ID: 101518
Date Interaction: 1992-01-08 00:00:00
Date Interaction 3: Underground Storage Tank
Latitude: 47.238953424000002
Longitude: -122.526999162

Map ID
Direction
Distance
Elevation

MAP FINDINGS

Site

Database(s)

EDR ID Number
EPA ID Number

C7
WSW
< 1/8
0.018 mi.
95 ft.
MINIT LUBE 1112
2218 MILDRED W
TACOMA, WA 98466
Site 3 of 7 in cluster C

LUST
UST
ALLSITES
CSCSL NFA
MANIFEST
U003355163
N/A

Relative:
Higher

Actual:
340 ft.

LUST:

Name: MINIT LUBE 1112
Address: 2218 MILDRED ST W
City,State,Zip: TACOMA, WA 98466
Facility ID: 75845594
Lust Status Type: LUST - NFA
Cleanup Site ID: 10424
Cleanup Unit Type: Not reported
Process Type: Not reported
Cleanup Unit Name: Jiffy Lube Store 2076,QUAKER STATE MINIT LUBE INC 11 TACOMA
Response Section: Southwest
Release Date: 04/04/1995
Lust Date: 08/29/2012
Region: Southwest
Lust ID: 3812
UST ID: 6792
Contaminant Name: Petroleum-Other
Ground Water: Not reported
Surface Water: Not reported
Soil: Remediated-Below
Sediment: Not reported
Air: Not reported
Bedrock: Not reported
Lat/Long: 47.23944 / -122.52688

UST:

Name: MINIT LUBE 1112
Address: 2218 MILDRED W
City: TACOMA
Zip: 98466
Facility ID: 75845594
Site Id: 6792
Decimal Latitude: 47.23944
Decimal Longitude: -122.52688

Tank Name: 1
Tag Number: Not reported
Tank Status: Removed
Tank Status Date: 08/06/1996
Tank Install Date: 06/01/1982
Tank Closure Date: Not reported
Capacity Range: 1,101 to 2,000 Gallons
Tank Permit Expiration Date: Not reported
Tank Upgrade Date: Not reported
Tank Spill Prevention: None
Tank Overfill Prevention: 25 Gallons or less
Tank Material: Steel
Tank Construction: Single Wall Tank
Tank Tightness Test: Not reported
Tank Corrosion Protection: None
Tank Manifold: Not reported
Tank Release Detection: Statistical Inventory Reconciliation
Tank SFC Type: Not reported

Map ID
Direction
Distance
Elevation

MAP FINDINGS

Site

Database(s)

EDR ID Number
EPA ID Number

MINIT LUBE 1112 (Continued)

U003355163

Pipe Material: Steel
Pipe Construction: Single Wall Pipe
Pipe Primary Release Detection: Safe Suction (No Leak Detection)
Pipe Second Release Detection: Not reported
Pipe Corrosion Protection: Sacrificial Anode
Pipe Pumping System: Non-Safe Suction
Responsible Unit: Southwest
Dispenser/Pump SFC Type: Not reported
Region: Southwest
Is Active: False
Actual Capacity: 2000
Pipe Install Date: Not reported
Turbine Sump Construction: Not reported
Compartment Number: 1
Stored Substance: Motor Oil
Used Substance: Other
Compartment Capacity: 2000

Name: MINIT LUBE 1112
Address: 2218 MILDRED W
City: TACOMA
Zip: 98466

Tank Name: 2
Tag Number: Not reported
Tank Status: Removed
Tank Status Date: 08/06/1996
Tank Install Date: 06/01/1982
Tank Closure Date: Not reported
Capacity Range: 1,101 to 2,000 Gallons
Tank Permit Expiration Date: Not reported
Tank Upgrade Date: Not reported
Tank Spill Prevention: None
Tank Overfill Prevention: None
Tank Material: Not reported
Tank Construction: Single Wall Tank
Tank Tightness Test: Not reported
Tank Corrosion Protection: None
Tank Manifold: Not reported
Tank Release Detection: Statistical Inventory Reconciliation
Tank SFC Type: Not reported
Pipe Material: Not reported
Pipe Construction: Single Wall Pipe
Pipe Primary Release Detection: Safe Suction (No Leak Detection)
Pipe Second Release Detection: Not reported
Pipe Corrosion Protection: Sacrificial Anode
Pipe Pumping System: Non-Safe Suction
Responsible Unit: Southwest
Dispenser/Pump SFC Type: Not reported
Region: Southwest
Is Active: False
Actual Capacity: 2000
Pipe Install Date: Not reported
Turbine Sump Construction: Not reported
Compartment Number: 1
Stored Substance: Motor Oil
Used Substance: Other

Map ID
Direction
Distance
Elevation

MAP FINDINGS

Site

Database(s)

EDR ID Number
EPA ID Number

MINIT LUBE 1112 (Continued)

U003355163

Compart Capacity: 2000

Name: MINIT LUBE 1112
Address: 2218 MILDRED W
City: TACOMA
Zip: 98466

Tank Name: 3
Tag Number: Not reported
Tank Status: Removed
Tank Status Date: 08/06/1996
Tank Install Date: 06/01/1982
Tank Closure Date: Not reported
Capacity Range: 111 TO 1,100 Gallons
Tank Permit Expiration Date: Not reported
Tank Upgrade Date: Not reported
Tank Spill Prevention: None
Tank Overfill Prevention: None
Tank Material: Not reported
Tank Construction: Single Wall Tank
Tank Tightness Test: Not reported
Tank Corrosion Protection: None
Tank Manifold: Not reported
Tank Release Detection: Statistical Inventory Reconciliation
Tank SFC Type: Not reported
Pipe Material: Not reported
Pipe Construction: Single Wall Pipe
Pipe Primary Release Detection: Safe Suction (No Leak Detection)
Pipe Second Release Detection: Not reported
Pipe Corrosion Protection: Sacrificial Anode
Pipe Pumping System: Non-Safe Suction
Responsible Unit: Southwest
Dispencer/Pump SFC Type: Not reported
Region: Southwest
Is Active: False
Actual Capacity: 1000
Pipe Install Date: Not reported
Turbine Sump Construction: Not reported
Compart Number: 1
Stored Substance: Used Oil/Waste Oil
Used Substance: Not reported
Compart Capacity: 1000

ALLSITES:

Name: JIFFY LUBE STORE 2076
Facility Id: 75845594

Interaction: 63126
Interaction 1: I
Interaction 2: LUST
Ecology Program: TOXICS
Program Data: ISIS
Facility Alt.: Not reported
Program ID: 6792
Date Interaction: 1995-04-04 00:00:00
Date Interaction 3: LUST Facility
Latitude: 47.239434422999999

Map ID
Direction
Distance
Elevation

MAP FINDINGS

Site

Database(s)

EDR ID Number
EPA ID Number

MINIT LUBE 1112 (Continued)

U003355163

Longitude: -122.526865163

Interaction: 63127
Interaction 1: A
Interaction 2: TIER2
Ecology Program: HAZWASTE
Program Data: EPCRA
Facility Alt.: JIFFY LUBE STORE 2076
Program ID: CRK000060580
Date Interaction: 2004-02-13 00:00:00
Date Interaction 3: Emergency/Haz Chem Rpt TI
Latitude: 47.239434422999999
Longitude: -122.526865163

Interaction: 92122
Interaction 1: I
Interaction 2: LSC
Ecology Program: HAZWASTE
Program Data: LSC
Facility Alt.: Jiffy Lube Store 2076
Program ID: Not reported
Date Interaction: 2010-02-02 00:00:00
Date Interaction 3: Local Source Cntrl 7/09-3
Latitude: 47.239434422999999
Longitude: -122.526865163

Interaction: 63124
Interaction 1: I
Interaction 2: UST
Ecology Program: TOXICS
Program Data: UST
Facility Alt.: Not reported
Program ID: 6792
Date Interaction: 1982-06-01 00:00:00
Date Interaction 3: Underground Storage Tank
Latitude: 47.239434422999999
Longitude: -122.526865163

Interaction: 63125
Interaction 1: I
Interaction 2: HWG
Ecology Program: HAZWASTE
Program Data: TURBOWASTE
Facility Alt.: Not reported
Program ID: WAD988514360
Date Interaction: 1992-11-18 00:00:00
Date Interaction 3: Hazardous Waste Generator
Latitude: 47.239434422999999
Longitude: -122.526865163

CSCSL NFA:

Name:

MINIT LUBE 1112

Map ID
Direction
Distance
Elevation

MAP FINDINGS

Site

Database(s)

EDR ID Number
EPA ID Number

MINIT LUBE 1112 (Continued)

U003355163

Address: 2218 MILDRED ST W
City,State,Zip: TACOMA, WA 98466
Facility/Site Id: 75845594
CS Id: 10424
NFA Date: 08/29/2012
Alternate Site Names: Jiffy Lube Store 2076,QUAKER STATE MINIT LUBE INC 11 TACOMA
NFA Reason: NFA-Initial Investigation
Site Status: NFA
Region: Southwest
Contaminant Name: Petroleum-Other
Ground Water: Not reported
Surface Water: Not reported
Soil: Remediated-Below
Sediment: Not reported
Air: Not reported
Bedrock: Not reported
Latitude: 47.23944
Longitude: -122.52688

WA MANIFEST:

Name: JIFFY LUBE STORE 2076
Address: 2218 MILDRED ST W
City,State,Zip: TACOMA, WA 98466
Facility Address 2: Not reported
Facility ID: Not reported
EPA ID: Not reported
NAICS: 811191
State Waste Code Desc: Not reported
Federal Waste Code Desc: Not reported
Form Comm: Not reported
Data Year: 2020
Permit by Rule: Not reported
Mailing Address 2: Not reported
Treatment by Generator: Not reported
Mixed Radioactive Waste: Not reported
Importer of Hazardous Waste: Not reported
Immediate Recycler: Not reported
Treatment/Storage/Disposal/Recycling Facility: Not reported
Generator of Dangerous Fuel Waste: Not reported
Generator Marketing to Burner: Not reported
Other Marketers (i.e., blender, distributor, etc.): Not reported
Utility Boiler Burner: Not reported
Industry Boiler Burner: Not reported
Industrial Furnace: Not reported
Smelter Defferal: Not reported
Universal Waste: Not reported
Off-Specification: Not reported
LN Address 2: Not reported
Tax Reg #: Not reported
Business Type: Not reported
Mail Name: Not reported
Mailing Address: Not reported
Mailing City,State,Zip: Not reported
Legal Organization Name: Not reported
Legal Organization Type: Not reported
Legal Contact: Not reported
Legal Address: Not reported

Map ID
Direction
Distance
Elevation

MAP FINDINGS

Site

Database(s)

EDR ID Number
EPA ID Number

MINIT LUBE 1112 (Continued)

U003355163

Legal Address 2:	Not reported
Legal City,State,Zip:	Not reported
Legal Phone Number:	Not reported
Legal Effective Date:	Not reported
Land Organization Name:	Not reported
Land Organization Type:	Not reported
Land Contact:	Not reported
Land Address:	Not reported
Land City,State,Zip:	Not reported
Land Phone Number:	Not reported
Operator Organization Name:	Not reported
Operator Organization Type:	Not reported
Operator:	TEAM CAR CARE WEST LLC
Operator Address:	Not reported
Operator Address 2:	Not reported
Operator City,State,Zip:	Not reported
Operator Phone Number:	9728127900
Operator Effective Date:	Not reported
Site Contact:	Not reported
Site Contact Address:	Not reported
Contact City,State,Zip:	Not reported
Site Contact Phone Number:	Not reported
Site Contact Email:	Not reported
Gen Status Code:	Not reported
Monthly Generation:	Not reported
Batch Generation:	Not reported
One Time Generation:	Not reported
Transport Own Waste:	Not reported
Tranports Other Waste:	Not reported
Recycler Onsite:	Not reported
Transfer Facility:	Not reported
Other Exemption:	Not reported
UW Battery Gen:	Not reported
Used Oil Transporter:	Not reported
Used Oil Transfer Facility:	Not reported
Used Oil Processor:	Not reported
Used Oil Refiner:	Not reported
Used Oil Fuel Marketer Directs Shipments:	Not reported
Used Oil Fuel Marketer Meets Specs:	Not reported
Site Contact Address 2:	Not reported
SIC Code:	Not reported
CRK Number:	CRK000060580
Active:	Not reported
CAS Number:	06472-54-9
Chemical Name:	USED MOTOR OIL
EHS:	Not reported
EHS CAS Number:	Not reported
EHS Name:	Not reported
Name:	JIFFY LUBE STORE 2076
Address:	2218 MILDRED ST W
City,State,Zip:	TACOMA, WA 98466
Facility Address 2:	Not reported
Facility ID:	Not reported
EPA ID:	Not reported
NAICS:	811191
State Waste Code Desc:	Not reported

Map ID
Direction
Distance
Elevation

MAP FINDINGS

Site

Database(s)

EDR ID Number
EPA ID Number

MINIT LUBE 1112 (Continued)

U003355163

Federal Waste Code Desc:	Not reported
Form Comm:	Not reported
Data Year:	2020
Permit by Rule:	Not reported
Mailing Address 2:	Not reported
Treatment by Generator:	Not reported
Mixed Radioactive Waste:	Not reported
Importer of Hazardous Waste:	Not reported
Immediate Recycler:	Not reported
Treatment/Storage/Disposal/Recycling Facility:	Not reported
Generator of Dangerous Fuel Waste:	Not reported
Generator Marketing to Burner:	Not reported
Other Marketers (i.e., blender, distributor, etc.):	Not reported
Utility Boiler Burner:	Not reported
Industry Boiler Burner:	Not reported
Industrial Furnace:	Not reported
Smelter Defferal:	Not reported
Universal Waste:	Not reported
Off-Specification:	Not reported
LN Address 2:	Not reported
Tax Reg #:	Not reported
Business Type:	Not reported
Mail Name:	Not reported
Mailing Address:	Not reported
Mailing City,State,Zip:	Not reported
Legal Organization Name:	Not reported
Legal Organization Type:	Not reported
Legal Contact:	Not reported
Legal Address:	Not reported
Legal Address 2:	Not reported
Legal City,State,Zip:	Not reported
Legal Phone Number:	Not reported
Legal Effective Date:	Not reported
Land Organization Name:	Not reported
Land Organization Type:	Not reported
Land Contact:	Not reported
Land Address:	Not reported
Land City,State,Zip:	Not reported
Land Phone Number:	Not reported
Operator Organization Name:	Not reported
Operator Organization Type:	Not reported
Operator:	TEAM CAR CARE WEST LLC
Operator Address:	Not reported
Operator Address 2:	Not reported
Operator City,State,Zip:	Not reported
Operator Phone Number:	9728127900
Operator Effective Date:	Not reported
Site Contact:	Not reported
Site Contact Address:	Not reported
Contact City,State,Zip:	Not reported
Site Contact Phone Number:	Not reported
Site Contact Email:	Not reported
Gen Status Code:	Not reported
Monthly Generation:	Not reported
Batch Generation:	Not reported
One Time Generation:	Not reported
Transport Own Waste:	Not reported

Map ID
Direction
Distance
Elevation

MAP FINDINGS

Site

Database(s)

EDR ID Number
EPA ID Number

MINIT LUBE 1112 (Continued)

U003355163

Transports Other Waste:	Not reported
Recycler Onsite:	Not reported
Transfer Facility:	Not reported
Other Exemption:	Not reported
UW Battery Gen:	Not reported
Used Oil Transporter:	Not reported
Used Oil Transfer Facility:	Not reported
Used Oil Processor:	Not reported
Used Oil Refiner:	Not reported
Used Oil Fuel Marketer Directs Shipments:	Not reported
Used Oil Fuel Marketer Meets Specs:	Not reported
Site Contact Address 2:	Not reported
SIC Code:	Not reported
CRK Number:	CRK000060580
Active:	Not reported
CAS Number:	064742-54-7
Chemical Name:	MOTOR OIL
EHS:	Not reported
EHS CAS Number:	Not reported
EHS Name:	Not reported
Name:	JIFFY LUBE STORE 2076
Address:	2218 MILDRED ST W
City,State,Zip:	TACOMA, WA 98466
Facility Address 2:	Not reported
Facility ID:	Not reported
EPA ID:	Not reported
NAICS:	811191
State Waste Code Desc:	Not reported
Federal Waste Code Desc:	Not reported
Form Comm:	Not reported
Data Year:	2019
Permit by Rule:	Not reported
Mailing Address 2:	Not reported
Treatment by Generator:	Not reported
Mixed Radioactive Waste:	Not reported
Importer of Hazardous Waste:	Not reported
Immediate Recycler:	Not reported
Treatment/Storage/Disposal/Recycling Facility:	Not reported
Generator of Dangerous Fuel Waste:	Not reported
Generator Marketing to Burner:	Not reported
Other Marketers (i.e., blender, distributor, etc.):	Not reported
Utility Boiler Burner:	Not reported
Industry Boiler Burner:	Not reported
Industrial Furnace:	Not reported
Smelter Defferal:	Not reported
Universal Waste:	Not reported
Off-Specification:	Not reported
LN Address 2:	Not reported
Tax Reg #:	Not reported
Business Type:	Not reported
Mail Name:	Not reported
Mailing Address:	Not reported
Mailing City,State,Zip:	Not reported
Legal Organization Name:	Not reported
Legal Organization Type:	Not reported
Legal Contact:	Not reported

Map ID
Direction
Distance
Elevation

MAP FINDINGS

Site

Database(s)

EDR ID Number
EPA ID Number

MINIT LUBE 1112 (Continued)

U003355163

Legal Address:	Not reported
Legal Address 2:	Not reported
Legal City,State,Zip:	Not reported
Legal Phone Number:	Not reported
Legal Effective Date:	Not reported
Land Organization Name:	Not reported
Land Organization Type:	Not reported
Land Contact:	Not reported
Land Address:	Not reported
Land City,State,Zip:	Not reported
Land Phone Number:	Not reported
Operator Organization Name:	Not reported
Operator Organization Type:	Not reported
Operator:	TEAM CAR CARE WEST LLC
Operator Address:	Not reported
Operator Address 2:	Not reported
Operator City,State,Zip:	Not reported
Operator Phone Number:	9728127900
Operator Effective Date:	Not reported
Site Contact:	Not reported
Site Contact Address:	Not reported
Contact City,State,Zip:	Not reported
Site Contact Phone Number:	Not reported
Site Contact Email:	Not reported
Gen Status Code:	Not reported
Monthly Generation:	Not reported
Batch Generation:	Not reported
One Time Generation:	Not reported
Transport Own Waste:	Not reported
Tranports Other Waste:	Not reported
Recycler Onsite:	Not reported
Transfer Facility:	Not reported
Other Exemption:	Not reported
UW Battery Gen:	Not reported
Used Oil Transporter:	Not reported
Used Oil Transfer Facility:	Not reported
Used Oil Processor:	Not reported
Used Oil Refiner:	Not reported
Used Oil Fuel Marketer Directs Shipments:	Not reported
Used Oil Fuel Marketer Meets Specs:	Not reported
Site Contact Address 2:	Not reported
SIC Code:	Not reported
CRK Number:	Not reported
Active:	Not reported
CAS Number:	Not reported
Chemical Name:	Not reported
EHS:	Not reported
EHS CAS Number:	Not reported
EHS Name:	Not reported

Map ID
Direction
Distance
Elevation

MAP FINDINGS

EDR ID Number
EPA ID Number

C8
WSW
< 1/8
0.018 mi.
95 ft.

Q LUBE
2218 MILDRED
TACOMA, WA 98466

Site 4 of 7 in cluster C

ICR **S103508769**
N/A

Relative: **Higher**
Actual: **340 ft.**

ICR:
Date Ecology Received Report: 05/04/95
Contaminants Found at Site: Petroleum products
Media Contaminated: Soil
Waste Management: Tank
Region: South Western
Type of Report Ecology Received: Final cleanup report
Site Register Issue: 93-50
County Code: 27
Contact: Not reported
Report Title: Not reported

C9
WSW
< 1/8
0.018 mi.
95 ft.

JIFFY LUBE AUTO LUBRICATION SERV
2218 MILDRED ST W
TACOMA, WA 98466

Site 5 of 7 in cluster C

EDR Hist Auto **1014533938**
N/A

Relative: **Higher**
Actual: **340 ft.**

EDR Hist Auto

Year:	Name:	Type:
1987	QUAKER STATE MINIT-LUBE INC	Automotive Services, NEC
1988	QUAKER STATE MINIT-LUBE INC	Automotive Services, NEC
2004	JIFFY LUBE AUTO LUBRICATION SER	AUTOMOBILE LUBRICATION SERVICE
2010	JIFFY LUBE AUTO LUBRICATION SER	AUTOMOBILE LUBRICATION SERVICE

C10
WSW
< 1/8
0.018 mi.
95 ft.

QUAKER STATE MINIT LUBE INC 11 TACOMA
2218 MILDRED ST W
TACOMA, WA 98466

Site 6 of 7 in cluster C

RCRA NonGen / NLR **1000838645**
FINDS **WAD988514360**
ECHO

Relative: **Higher**
Actual: **340 ft.**

RCRA NonGen / NLR:
Date Form Received by Agency: 19930807
Handler Name: QUAKER STATE MINIT LUBE INC 11 TACOMA
Handler Address: 2218 MILDRED ST W
Handler City,State,Zip: TACOMA, WA 98466
EPA ID: WAD988514360
Contact Name: Not reported
Contact Address: Not reported
Contact City,State,Zip: Not reported
Contact Telephone: Not reported
Contact Fax: Not reported
Contact Email: Not reported
Contact Title: Not reported
EPA Region: 10
Land Type: Other
Federal Waste Generator Description: Not a generator, verified
Non-Notifier: Not reported
Biennial Report Cycle: Not reported
Accessibility: Not reported
Active Site Indicator: Not reported

Map ID
Direction
Distance
Elevation

MAP FINDINGS

Site

Database(s)

EDR ID Number
EPA ID Number

QUAKER STATE MINIT LUBE INC 11 TACOMA (Continued)

1000838645

State District Owner:	WA
State District:	SWRO
Mailing Address:	1385 W 2200 S
Mailing City, State, Zip:	SALT LAKE CITY, WA 84119
Owner Name:	QUAKER STATE MINIT LUBE INC
Owner Type:	Private
Operator Name:	QUAKER STATE MINIT LUBE INC 11 TACOMA
Operator Type:	Private
Short-Term Generator Activity:	No
Importer Activity:	No
Mixed Waste Generator:	No
Transporter Activity:	No
Transfer Facility Activity:	No
Recycler Activity with Storage:	No
Small Quantity On-Site Burner Exemption:	No
Smelting Melting and Refining Furnace Exemption:	No
Underground Injection Control:	No
Off-Site Waste Receipt:	No
Universal Waste Indicator:	No
Universal Waste Destination Facility:	No
Federal Universal Waste:	No
Active Site Fed-Reg Treatment Storage and Disposal Facility:	Not reported
Active Site Converter Treatment storage and Disposal Facility:	Not reported
Active Site State-Reg Treatment Storage and Disposal Facility:	Not reported
Active Site State-Reg Handler:	---
Federal Facility Indicator:	Not reported
Hazardous Secondary Material Indicator:	NN
Sub-Part K Indicator:	Not reported
Commercial TSD Indicator:	No
Treatment Storage and Disposal Type:	Not reported
2018 GPRA Permit Baseline:	Not on the Baseline
2018 GPRA Renewals Baseline:	Not on the Baseline
Permit Renewals Workload Universe:	Not reported
Permit Workload Universe:	Not reported
Permit Progress Universe:	Not reported
Post-Closure Workload Universe:	Not reported
Closure Workload Universe:	Not reported
202 GPRA Corrective Action Baseline:	No
Corrective Action Workload Universe:	No
Subject to Corrective Action Universe:	No
Non-TSDFs Where RCRA CA has Been Imposed Universe:	No
TSDFs Potentially Subject to CA Under 3004 (u)/(v) Universe:	No
TSDFs Only Subject to CA under Discretionary Auth Universe:	No
Corrective Action Priority Ranking:	No NCAPS ranking
Environmental Control Indicator:	No
Institutional Control Indicator:	No
Human Exposure Controls Indicator:	N/A
Groundwater Controls Indicator:	N/A
Operating TSDF Universe:	Not reported
Full Enforcement Universe:	Not reported
Significant Non-Complier Universe:	No
Unaddressed Significant Non-Complier Universe:	No
Addressed Significant Non-Complier Universe:	No
Significant Non-Complier With a Compliance Schedule Universe:	No
Financial Assurance Required:	Not reported
Handler Date of Last Change:	20180510
Recognized Trader-Importer:	No

Map ID
Direction
Distance
Elevation

MAP FINDINGS

Site

Database(s)

EDR ID Number
EPA ID Number

QUAKER STATE MINIT LUBE INC 11 TACOMA (Continued)

1000838645

Recognized Trader-Exporter: No
Importer of Spent Lead Acid Batteries: No
Exporter of Spent Lead Acid Batteries: No
Recycler Activity Without Storage: No
Manifest Broker: No
Sub-Part P Indicator: No

Handler - Owner Operator:

Owner/Operator Indicator: Operator
Owner/Operator Name: QUAKER STATE MINIT LUBE INC 11 TACOMA
Legal Status: Private
Date Became Current: Not reported
Date Ended Current: Not reported
Owner/Operator Address: 2218 MILDRED ST W
Owner/Operator City,State,Zip: TACOMA, WA 98466
Owner/Operator Telephone: 000-000-0000
Owner/Operator Telephone Ext: Not reported
Owner/Operator Fax: Not reported
Owner/Operator Email: Not reported

Owner/Operator Indicator: Owner
Owner/Operator Name: QUAKER STATE MINIT LUBE INC
Legal Status: Private
Date Became Current: 19960503
Date Ended Current: Not reported
Owner/Operator Address: 2218 MILDRED ST W
Owner/Operator City,State,Zip: TACOMA, WA 98466
Owner/Operator Telephone: 000-000-0000
Owner/Operator Telephone Ext: Not reported
Owner/Operator Fax: Not reported
Owner/Operator Email: Not reported

Owner/Operator Indicator: Owner
Owner/Operator Name: SEE PAPER COPY
Legal Status: Private
Date Became Current: Not reported
Date Ended Current: Not reported
Owner/Operator Address: 2218 MILDRED ST W
Owner/Operator City,State,Zip: TACOMA, WA 98466
Owner/Operator Telephone: 000-000-0000
Owner/Operator Telephone Ext: Not reported
Owner/Operator Fax: Not reported
Owner/Operator Email: Not reported

Owner/Operator Indicator: Operator
Owner/Operator Name: QUAKER STATE MINIT LUBE INC 11 TACOMA
Legal Status: Private
Date Became Current: Not reported
Date Ended Current: Not reported
Owner/Operator Address: 2218 MILDRED ST W
Owner/Operator City,State,Zip: TACOMA, WA 98466
Owner/Operator Telephone: 000-000-0000
Owner/Operator Telephone Ext: Not reported
Owner/Operator Fax: Not reported
Owner/Operator Email: Not reported

Map ID
Direction
Distance
Elevation

MAP FINDINGS

Site

Database(s)

EDR ID Number
EPA ID Number

QUAKER STATE MINIT LUBE INC 11 TACOMA (Continued)

1000838645

Owner/Operator Indicator:	Operator
Owner/Operator Name:	QUAKER STATE MINIT LUBE INC
Legal Status:	Private
Date Became Current:	Not reported
Date Ended Current:	Not reported
Owner/Operator Address:	2218 MILDRED ST W
Owner/Operator City,State,Zip:	TACOMA, WA 98466-6041
Owner/Operator Telephone:	000-000-0000
Owner/Operator Telephone Ext:	Not reported
Owner/Operator Fax:	Not reported
Owner/Operator Email:	Not reported
Owner/Operator Indicator:	Owner
Owner/Operator Name:	QUAKER STATE MINIT LUBE INC 11 TACOMA
Legal Status:	Private
Date Became Current:	Not reported
Date Ended Current:	Not reported
Owner/Operator Address:	2218 MILDRED ST W
Owner/Operator City,State,Zip:	TACOMA, WA 98466
Owner/Operator Telephone:	000-000-0000
Owner/Operator Telephone Ext:	Not reported
Owner/Operator Fax:	Not reported
Owner/Operator Email:	Not reported
Owner/Operator Indicator:	Owner
Owner/Operator Name:	QUAKER STATE MINIT LUBE INC
Legal Status:	Private
Date Became Current:	19960503
Date Ended Current:	Not reported
Owner/Operator Address:	2218 MILDRED ST W
Owner/Operator City,State,Zip:	TACOMA, WA 98466
Owner/Operator Telephone:	000-000-0000
Owner/Operator Telephone Ext:	Not reported
Owner/Operator Fax:	Not reported
Owner/Operator Email:	Not reported
Owner/Operator Indicator:	Owner
Owner/Operator Name:	QUAKER STATE MINIT LUBE INC 11 TACOMA
Legal Status:	Private
Date Became Current:	Not reported
Date Ended Current:	Not reported
Owner/Operator Address:	2218 MILDRED ST W
Owner/Operator City,State,Zip:	TACOMA, WA 98466
Owner/Operator Telephone:	000-000-0000
Owner/Operator Telephone Ext:	Not reported
Owner/Operator Fax:	Not reported
Owner/Operator Email:	Not reported

Historic Generators:

Receive Date:	19930806
Handler Name:	QUAKER STATE MINIT LUBE INC 11 TACOMA
Federal Waste Generator Description:	Not a generator, verified
State District Owner:	WA
Large Quantity Handler of Universal Waste:	No
Recognized Trader Importer:	No
Recognized Trader Exporter:	No
Spent Lead Acid Battery Importer:	No

Map ID
Direction
Distance
Elevation

MAP FINDINGS

Site

Database(s)

EDR ID Number
EPA ID Number

QUAKER STATE MINIT LUBE INC 11 TACOMA (Continued)

1000838645

Spent Lead Acid Battery Exporter: No
Current Record: No
Non Storage Recycler Activity: Not reported
Electronic Manifest Broker: Not reported

Receive Date: 19930807
Handler Name: QUAKER STATE MINIT LUBE INC 11 TACOMA
Federal Waste Generator Description: Not a generator, verified
State District Owner: WA
Large Quantity Handler of Universal Waste: No
Recognized Trader Importer: No
Recognized Trader Exporter: No
Spent Lead Acid Battery Importer: No
Spent Lead Acid Battery Exporter: No
Current Record: Yes
Non Storage Recycler Activity: Not reported
Electronic Manifest Broker: Not reported

Receive Date: 19930806
Handler Name: QUAKER STATE MINIT LUBE INC 11 TACOMA
Federal Waste Generator Description: Not a generator, verified
State District Owner: WA
Large Quantity Handler of Universal Waste: No
Recognized Trader Importer: No
Recognized Trader Exporter: No
Spent Lead Acid Battery Importer: No
Spent Lead Acid Battery Exporter: No
Current Record: No
Non Storage Recycler Activity: Not reported
Electronic Manifest Broker: Not reported

List of NAICS Codes and Descriptions:

NAICS Code: 811191
NAICS Description: AUTOMOTIVE OIL CHANGE AND LUBRICATION SHOPS

Facility Has Received Notices of Violations:

Violations: No Violations Found

Evaluation Action Summary:

Evaluations: No Evaluations Found

FINDS:

Registry ID: 110005381238

Click Here:

Environmental Interest/Information System:

Washington Facility / Site Identification System (WA-FSIS) provides a means to query and display data maintained by the Washington Department of Ecology. This system contains key information for each facility/site that is currently, or has been, of interest to the Air Quality, Dam Safety, Hazardous Waste, Toxics Cleanup, and Water Quality Programs.
RCRAInfo is a national information system that supports the Resource Conservation and Recovery Act (RCRA) program through the tracking of

Map ID
Direction
Distance
Elevation

MAP FINDINGS

Site

Database(s)

EDR ID Number
EPA ID Number

QUAKER STATE MINIT LUBE INC 11 TACOMA (Continued)

1000838645

events and activities related to facilities that generate, transport, and treat, store, or dispose of hazardous waste. RCRAInfo allows RCRA program staff to track the notification, permit, compliance, and corrective action activities required under RCRA.

[Click this hyperlink](#) while viewing on your computer to access additional FINDS: detail in the EDR Site Report.

ECHO:

Envid: 1000838645
Registry ID: 110005381238
DFR URL: <http://echo.epa.gov/detailed-facility-report?fid=110005381238>
Name: JIFFY LUBE STORE 2076
Address: 2218 MILDRED ST W
City,State,Zip: TACOMA, WA 98466

D11 NW
< 1/8
0.023 mi.
122 ft.
Site 1 of 4 in cluster D

ALLSITES S110485939
N/A

Relative:
Higher
Actual:
335 ft.

ALLSITES:
Name: AAMCO OF FIRCREST
Facility Id: 5968

Interaction: 93689
Interaction 1: I
Interaction 2: LSC
Ecology Program: HAZWASTE
Program Data: LSC
Facility Alt.: Aamco of Fircrest
Program ID: Not reported
Date Interaction: 2010-02-22 00:00:00
Date Interaction 3: Local Source Cntrl 7/09-3
Latitude: 47.241056423000003
Longitude: -122.525828162

D12 NW
< 1/8
0.023 mi.
122 ft.
Site 2 of 4 in cluster D

EDR Hist Auto 1020303077
N/A

Relative:
Higher
Actual:
335 ft.

EDR Hist Auto

Year: Name: Type:
2013 MACATAK INC Automotive Transmission Repair Shops
2014 MACATAK INC Automotive Transmission Repair Shops

Map ID
Direction
Distance
Elevation

MAP FINDINGS

EDR ID Number
EPA ID Number

B13
North
< 1/8
0.036 mi.
189 ft.
PUGET CORP OF WASHINGTON
2101 MILDRED ST W
TACOMA, WA 98466
Site 2 of 3 in cluster B

INST CONTROL
ALLSITES
CSCSL NFA
RCRA NonGen / NLR
1000223435
WAD009242090

Relative:
Lower
Actual:
315 ft.

INST CONTROL:
Name: PACE INDUSTRIES PUGET DIV INC
Address: 2011 & 2101 MILDRED ST W
City,State,Zip: TACOMA, WA 98466
Facility Site ID: 86715242
Latitude: 47.24089
Longitude: -122.52606
Instrument Type: Environmental Covenant
NFA Date: 09/04/2007
County Filing # For Individual IC Doc: 9802090334
Filing Date Of Individual IC Doc: 02/02/1998
Education Programs: False
Maintenance Requirements: True
Restrictive Signage: False
Soil Restriction: False
Alternate Site Names: BODINE ENTERPRISES,PACE INDUSTRIES,Pace Industries Puget Division,PUGET CORP OF WASHINGTON
Surface Water Restriction: False
Site Status: No Further Action
Swimming Restriction: False
Tax Parcel Number: Not reported
Control Active: True
CS ID: 6787
Region: Southwest
Responsible Unit: Southwest
Restrict Shellfish/Finfish Harvesting: False
Prohibit Removal/Alteration of Buildings: False
Prohibit New Building Construction: False
Control Stormwater: False
Control Vapor/Gas: False
Restrict Sediment Cap Disturbance: False
Maintain/Protect Monitoring System: False
Other: False
Restrict Land Use: True
Media Restrictions: Not reported
Restrict All Ground Water Use: False
Prohibit Domestic Ground Water Well Installation: False
Prohibit All Soil Disturbance: True
Access Barrier: False

Name: PACE INDUSTRIES PUGET DIV INC
Address: 2011 & 2101 MILDRED ST W
City,State,Zip: TACOMA, WA 98466
Facility Site ID: 86715242
Latitude: 47.24089
Longitude: -122.52606
Instrument Type: Environmental Covenant
NFA Date: 09/04/2007
County Filing # For Individual IC Doc: 2.003060411e+011
Filing Date Of Individual IC Doc: 06/03/2003
Education Programs: False
Maintenance Requirements: True
Restrictive Signage: False

Map ID
Direction
Distance
Elevation

MAP FINDINGS

Site

Database(s)

EDR ID Number
EPA ID Number

PUGET CORP OF WASHINGTON (Continued)

1000223435

Soil Restriction:	False
Alternate Site Names:	BODINE ENTERPRISES,PACE INDUSTRIES,Pace Industries Puget Division,PUGET CORP OF WASHINGTON
Surface Water Restriction:	False
Site Status:	No Further Action
Swimming Restriction:	False
Tax Parcel Number:	Not reported
Control Active:	True
CS ID:	6787
Region:	Southwest
Responsible Unit:	Southwest
Restrict Shellfish/Finfish Harvesting:	False
Prohibit Removal/Alteration of Buildings:	False
Prohibit New Building Construction:	False
Control Stormwater:	False
Control Vapor/Gas:	False
Restrict Sediment Cap Disturbance:	False
Maintain/Protect Monitoring System:	False
Other:	False
Restrict Land Use:	False
Media Restrictions:	Not reported
Restrict All Ground Water Use:	False
Prohibit Domestic Ground Water Well Installation:	False
Prohibit All Soil Disturbance:	False
Access Barrier:	False
Name:	PACE INDUSTRIES PUGET DIV INC
Address:	2011 & 2101 MILDRED ST W
City,State,Zip:	TACOMA, WA 98466
Facility Site ID:	86715242
Latitude:	47.24089
Longitude:	-122.52606
Instrument Type:	Environmental Covenant
NFA Date:	09/04/2007
County Filing # For Individual IC Doc:	2.0070817083e+011
Filing Date Of Individual IC Doc:	08/17/2007
Education Programs:	False
Maintenance Requirements:	True
Restrictive Signage:	False
Soil Restriction:	False
Alternate Site Names:	BODINE ENTERPRISES,PACE INDUSTRIES,Pace Industries Puget Division,PUGET CORP OF WASHINGTON
Surface Water Restriction:	False
Site Status:	No Further Action
Swimming Restriction:	False
Tax Parcel Number:	0220112102, 0220112104
Control Active:	True
CS ID:	6787
Region:	Southwest
Responsible Unit:	Southwest
Restrict Shellfish/Finfish Harvesting:	False
Prohibit Removal/Alteration of Buildings:	True
Prohibit New Building Construction:	False
Control Stormwater:	False
Control Vapor/Gas:	False
Restrict Sediment Cap Disturbance:	False
Maintain/Protect Monitoring System:	False

Map ID
Direction
Distance
Elevation

MAP FINDINGS

Site

Database(s)

EDR ID Number
EPA ID Number

PUGET CORP OF WASHINGTON (Continued)

1000223435

Other: False
Restrict Land Use: False
Media Restrictions: Soil
Restrict All Ground Water Use: False
Prohibit Domestic Ground Water Well Installation: False
Prohibit All Soil Disturbance: True
Access Barrier: False

ALLSITES:

Name: PACE INDUSTRIES PUGET DIV INC
Facility Id: 86715242

Interaction: 69215
Interaction 1: I
Interaction 2: TIER2
Ecology Program: HAZWASTE
Program Data: EPCRA
Facility Alt.: Not reported
Program ID: WAD009242090
Date Interaction: 1988-01-01 00:00:00
Date Interaction 3: Emergency/Haz Chem Rpt TI
Latitude: 47.240884422999997
Longitude: -122.526045162

Interaction: 69218
Interaction 1: I
Interaction 2: HWG
Ecology Program: HAZWASTE
Program Data: TURBOWASTE
Facility Alt.: Not reported
Program ID: WAD009242090
Date Interaction: 1995-06-13 00:00:00
Date Interaction 3: Hazardous Waste Generator
Latitude: 47.240884422999997
Longitude: -122.526045162

Interaction: 69224
Interaction 1: I
Interaction 2: VOLCLNST
Ecology Program: TOXICS
Program Data: ISIS
Facility Alt.: Pace Industries Puget Div Inc
Program ID: Not reported
Date Interaction: 1995-09-01 00:00:00
Date Interaction 3: Voluntary Cleanup Sites
Latitude: 47.240884422999997
Longitude: -122.526045162

Interaction: 69220
Interaction 1: I
Interaction 2: HWP
Ecology Program: HAZWASTE
Program Data: HWPPRT
Facility Alt.: Not reported

Map ID
Direction
Distance
Elevation

MAP FINDINGS

Site

Database(s)

EDR ID Number
EPA ID Number

PUGET CORP OF WASHINGTON (Continued)

1000223435

Program ID: WAD009242090
Date Interaction: 1996-01-01 00:00:00
Date Interaction 3: Hazardous Waste Planner
Latitude: 47.240884422999997
Longitude: -122.526045162

Interaction: 83520
Interaction 1: I
Interaction 2: INDSWGP
Ecology Program: WATQUAL
Program Data: PARIS
Facility Alt.: PACE INDUSTRIES PUGET DIV INC
Program ID: SO3000266
Date Interaction: 1992-12-28 00:00:00
Date Interaction 3: Industrial SW GP
Latitude: 47.240884422999997
Longitude: -122.526045162

Interaction: 69221
Interaction 1: I
Interaction 2: UST
Ecology Program: TOXICS
Program Data: UST
Facility Alt.: Not reported
Program ID: 3944
Date Interaction: 2000-03-20 00:00:00
Date Interaction 3: Underground Storage Tank
Latitude: 47.240884422999997
Longitude: -122.526045162

Interaction: 69217
Interaction 1: I
Interaction 2: TRI
Ecology Program: HAZWASTE
Program Data: EPCRA
Facility Alt.: Not reported
Program ID: WAD009242090
Date Interaction: 1995-01-01 00:00:00
Date Interaction 3: Toxics Release Inventory
Latitude: 47.240884422999997
Longitude: -122.526045162

Interaction: 69225
Interaction 1: I
Interaction 2: VOLCLNST
Ecology Program: TOXICS
Program Data: ISIS
Facility Alt.: Pace Industries Puget Div Inc
Program ID: SW0872
Date Interaction: 2007-06-13 00:00:00
Date Interaction 3: Voluntary Cleanup Sites
Latitude: 47.240884422999997
Longitude: -122.526045162

Map ID
Direction
Distance
Elevation

MAP FINDINGS

Site

Database(s)

EDR ID Number
EPA ID Number

PUGET CORP OF WASHINGTON (Continued)

1000223435

Interaction: 69223
Interaction 1: I
Interaction 2: VOLCLNST
Ecology Program: TOXICS
Program Data: ISIS
Facility Alt.: Pace Industries Puget Div Inc
Program ID: SW0538
Date Interaction: 2003-10-21 00:00:00
Date Interaction 3: Voluntary Cleanup Sites
Latitude: 47.240884422999997
Longitude: -122.526045162

Interaction: 69216
Interaction 1: I
Interaction 2: HWG
Ecology Program: HAZWASTE
Program Data: TURBOWASTE
Facility Alt.: Not reported
Program ID: WAD009242090
Date Interaction: 1988-04-22 00:00:00
Date Interaction 3: Hazardous Waste Generator
Latitude: 47.240884422999997
Longitude: -122.526045162

Interaction: 69219
Interaction 1: I
Interaction 2: LUST
Ecology Program: TOXICS
Program Data: ISIS
Facility Alt.: Not reported
Program ID: 3944
Date Interaction: 1995-12-15 00:00:00
Date Interaction 3: LUST Facility
Latitude: 47.240884422999997
Longitude: -122.526045162

CSCSL NFA:

Name: PACE INDUSTRIES PUGET DIV INC
Address: 2011 & 2101 MILDRED ST W
City,State,Zip: TACOMA, WA 98466
Facility/Site Id: 86715242
CS Id: 6787
NFA Date: 09/04/2007
Alternate Site Names: BODINE ENTERPRISES,PACE INDUSTRIES,Pace Industries Puget
Division,PUGET CORP OF WASHINGTON
NFA Reason: NFA-Voluntary Cleanup Program Review
Site Status: NFA
Region: Southwest
Contaminant Name: Metals - Other
Ground Water: Not reported
Surface Water: Not reported
Soil: Remediated
Sediment: Not reported
Air: Not reported

Map ID
Direction
Distance
Elevation

MAP FINDINGS

Site

Database(s)

EDR ID Number
EPA ID Number

PUGET CORP OF WASHINGTON (Continued)

1000223435

Bedrock: Not reported
Latitude: 47.24089
Longitude: -122.52606

Name: PACE INDUSTRIES PUGET DIV INC
Address: 2011 & 2101 MILDRED ST W
City,State,Zip: TACOMA, WA 98466
Facility/Site Id: 86715242
CS Id: 6787
NFA Date: 09/04/2007
Alternate Site Names: BODINE ENTERPRISES,PACE INDUSTRIES,Pace Industries Puget

Division,PUGET CORP OF WASHINGTON
NFA Reason: NFA-Voluntary Cleanup Program Review
Site Status: NFA
Region: Southwest
Contaminant Name: Metals Priority Pollutants
Ground Water: Not reported
Surface Water: Not reported
Soil: Remediated
Sediment: Not reported
Air: Not reported
Bedrock: Not reported
Latitude: 47.24089
Longitude: -122.52606

Name: PACE INDUSTRIES PUGET DIV INC
Address: 2011 & 2101 MILDRED ST W
City,State,Zip: TACOMA, WA 98466
Facility/Site Id: 86715242
CS Id: 6787
NFA Date: 09/04/2007
Alternate Site Names: BODINE ENTERPRISES,PACE INDUSTRIES,Pace Industries Puget

Division,PUGET CORP OF WASHINGTON
NFA Reason: NFA-Voluntary Cleanup Program Review
Site Status: NFA
Region: Southwest
Contaminant Name: Petroleum-Other
Ground Water: Not reported
Surface Water: Not reported
Soil: Confirmed Above Cleanup Levels
Sediment: Not reported
Air: Not reported
Bedrock: Not reported
Latitude: 47.24089
Longitude: -122.52606

Name: PACE INDUSTRIES PUGET DIV INC
Address: 2011 & 2101 MILDRED ST W
City,State,Zip: TACOMA, WA 98466
Facility/Site Id: 86715242
CS Id: 6787
NFA Date: 09/04/2007
Alternate Site Names: BODINE ENTERPRISES,PACE INDUSTRIES,Pace Industries Puget

Division,PUGET CORP OF WASHINGTON
NFA Reason: NFA-Voluntary Cleanup Program Review
Site Status: NFA
Region: Southwest

Map ID
Direction
Distance
Elevation

MAP FINDINGS

Site

Database(s)

EDR ID Number
EPA ID Number

PUGET CORP OF WASHINGTON (Continued)

1000223435

Contaminant Name: Polychlorinated biPhenyls (PCB)
Ground Water: Not reported
Surface Water: Not reported
Soil: Confirmed Above Cleanup Levels
Sediment: Not reported
Air: Not reported
Bedrock: Not reported
Latitude: 47.24089
Longitude: -122.52606

RCRA NonGen / NLR:

Date Form Received by Agency: 20010606
Handler Name: PUGET CORP OF WASHINGTON
Handler Address: 2101 MILDRED ST W
Handler City,State,Zip: TACOMA, WA 98466
EPA ID: WAD009242090
Contact Name: JEFF HUNGATE
Contact Address: ONE MCILROY PLAZA SUITE 401
Contact City,State,Zip: FAYETTEVILLE, AR 72702
Contact Telephone: 800-228-2244
Contact Fax: Not reported
Contact Email: Not reported
Contact Title: Not reported
EPA Region: 10
Land Type: Other
Federal Waste Generator Description: Not a generator, verified
Non-Notifier: Not reported
Biennial Report Cycle: Not reported
Accessibility: Not reported
Active Site Indicator: Not reported
State District Owner: WA
State District: SWRO
Mailing Address: ONE MCILROY PLAZA SUITE 401
Mailing City,State,Zip: FAYETTEVILLE, WA 72702
Owner Name: LEGGETT PLATT INC
Owner Type: Private
Operator Name: PUGET CORP
Operator Type: Private
Short-Term Generator Activity: No
Importer Activity: No
Mixed Waste Generator: No
Transporter Activity: No
Transfer Facility Activity: No
Recycler Activity with Storage: No
Small Quantity On-Site Burner Exemption: No
Smelting Melting and Refining Furnace Exemption: No
Underground Injection Control: No
Off-Site Waste Receipt: No
Universal Waste Indicator: No
Universal Waste Destination Facility: No
Federal Universal Waste: No
Active Site Fed-Reg Treatment Storage and Disposal Facility: Not reported
Active Site Converter Treatment storage and Disposal Facility: Not reported
Active Site State-Reg Treatment Storage and Disposal Facility: Not reported
Active Site State-Reg Handler: ---
Federal Facility Indicator: Not reported
Hazardous Secondary Material Indicator: NN

Map ID
Direction
Distance
Elevation

MAP FINDINGS

Site

Database(s)

EDR ID Number
EPA ID Number

PUGET CORP OF WASHINGTON (Continued)

1000223435

Sub-Part K Indicator:	Not reported
Commercial TSD Indicator:	No
Treatment Storage and Disposal Type:	Not reported
2018 GPRA Permit Baseline:	Not on the Baseline
2018 GPRA Renewals Baseline:	Not on the Baseline
Permit Renewals Workload Universe:	Not reported
Permit Workload Universe:	Not reported
Permit Progress Universe:	Not reported
Post-Closure Workload Universe:	Not reported
Closure Workload Universe:	Not reported
202 GPRA Corrective Action Baseline:	No
Corrective Action Workload Universe:	No
Subject to Corrective Action Universe:	No
Non-TSDFs Where RCRA CA has Been Imposed Universe:	No
TSDFs Potentially Subject to CA Under 3004 (u)/(v) Universe:	No
TSDFs Only Subject to CA under Discretionary Auth Universe:	No
Corrective Action Priority Ranking:	No NCAPS ranking
Environmental Control Indicator:	No
Institutional Control Indicator:	No
Human Exposure Controls Indicator:	N/A
Groundwater Controls Indicator:	N/A
Operating TSDF Universe:	Not reported
Full Enforcement Universe:	Not reported
Significant Non-Complier Universe:	No
Unaddressed Significant Non-Complier Universe:	No
Addressed Significant Non-Complier Universe:	No
Significant Non-Complier With a Compliance Schedule Universe:	No
Financial Assurance Required:	Not reported
Handler Date of Last Change:	20180509
Recognized Trader-Importer:	No
Recognized Trader-Exporter:	No
Importer of Spent Lead Acid Batteries:	No
Exporter of Spent Lead Acid Batteries:	No
Recycler Activity Without Storage:	No
Manifest Broker:	No
Sub-Part P Indicator:	No

Biennial: List of Years

Year: 2001

[Click Here for Biennial Reporting System Data:](#)

Hazardous Waste Summary:

Waste Code:	D001
Waste Description:	IGNITABLE WASTE
Waste Code:	D002
Waste Description:	CORROSIVE WASTE
Waste Code:	D004
Waste Description:	ARSENIC
Waste Code:	D007
Waste Description:	CHROMIUM
Waste Code:	D008

Map ID
Direction
Distance
Elevation

MAP FINDINGS

Site

Database(s)

EDR ID Number
EPA ID Number

PUGET CORP OF WASHINGTON (Continued)

1000223435

Waste Description: LEAD

Waste Code: D035

Waste Description: METHYL ETHYL KETONE

Waste Code: F003

Waste Description: THE FOLLOWING SPENT NONHALOGENATED SOLVENTS: XYLENE, ACETONE, ETHYL ACETATE, ETHYL BENZENE, ETHYL ETHER, METHYL ISOBUTYL KETONE, N-BUTYL ALCOHOL, CYCLOHEXANONE, AND METHANOL; ALL SPENT SOLVENT MIXTURES/BLENDS CONTAINING, BEFORE USE, ONLY THE ABOVE SPENT NONHALOGENATED SOLVENTS; AND ALL SPENT SOLVENT MIXTURES/BLENDS CONTAINING, BEFORE USE, ONE OR MORE OF THE ABOVE NONHALOGENATED SOLVENTS, AND A TOTAL OF TEN PERCENT OR MORE (BY VOLUME) OF ONE OR MORE OF THOSE SOLVENTS LISTED IN F001, F002, F004, AND F005; AND STILL BOTTOMS FROM THE RECOVERY OF THESE SPENT SOLVENTS AND SPENT SOLVENT MIXTURES.

Waste Code: F005

Waste Description: THE FOLLOWING SPENT NONHALOGENATED SOLVENTS: TOLUENE, METHYL ETHYL KETONE, CARBON DISULFIDE, ISOBUTANOL, PYRIDINE, BENZENE, 2-ETHOXYETHANOL, AND 2-NITROPROPANE; ALL SPENT SOLVENT MIXTURES/BLENDS CONTAINING, BEFORE USE, A TOTAL OF TEN PERCENT OR MORE (BY VOLUME) OF ONE OR MORE OF THE ABOVE NONHALOGENATED SOLVENTS OR THOSE SOLVENTS LISTED IN F001, F002, OR F004; AND STILL BOTTOMS FROM THE RECOVERY OF THESE SPENT SOLVENTS AND SPENT SOLVENT MIXTURES.

Handler - Owner Operator:

Owner/Operator Indicator:	Owner
Owner/Operator Name:	PUGET CORP OF WASHINGTON
Legal Status:	Private
Date Became Current:	Not reported
Date Ended Current:	Not reported
Owner/Operator Address:	2101 MILDRED ST W
Owner/Operator City,State,Zip:	TACOMA, WA 98466
Owner/Operator Telephone:	000-000-0000
Owner/Operator Telephone Ext:	Not reported
Owner/Operator Fax:	Not reported
Owner/Operator Email:	Not reported

Owner/Operator Indicator:	Owner
Owner/Operator Name:	PUGET CORP
Legal Status:	Private
Date Became Current:	Not reported
Date Ended Current:	Not reported
Owner/Operator Address:	PO BOX 1688
Owner/Operator City,State,Zip:	ANACORTES, WA 98221
Owner/Operator Telephone:	360-293-3129
Owner/Operator Telephone Ext:	Not reported
Owner/Operator Fax:	Not reported
Owner/Operator Email:	Not reported

Owner/Operator Indicator:	Owner
Owner/Operator Name:	PUGET CORP
Legal Status:	Private
Date Became Current:	Not reported
Date Ended Current:	Not reported
Owner/Operator Address:	PO BOX 1688

Map ID
Direction
Distance
Elevation

MAP FINDINGS

Site

Database(s)

EDR ID Number
EPA ID Number

PUGET CORP OF WASHINGTON (Continued)

1000223435

Owner/Operator City,State,Zip: ANACORTES, WA 98221
Owner/Operator Telephone: 360-293-3129
Owner/Operator Telephone Ext: Not reported
Owner/Operator Fax: Not reported
Owner/Operator Email: Not reported

Owner/Operator Indicator: Owner
Owner/Operator Name: LEGGETT PLATT INC
Legal Status: Private
Date Became Current: 19961003
Date Ended Current: Not reported
Owner/Operator Address: PO BOX 757
Owner/Operator City,State,Zip: CARTHAGE, MO 64836
Owner/Operator Telephone: 417-358-8131
Owner/Operator Telephone Ext: Not reported
Owner/Operator Fax: Not reported
Owner/Operator Email: Not reported

Owner/Operator Indicator: Operator
Owner/Operator Name: PUGET CORP
Legal Status: Private
Date Became Current: Not reported
Date Ended Current: Not reported
Owner/Operator Address: 2101 MILDRED ST W
Owner/Operator City,State,Zip: TACOMA, WA 98466
Owner/Operator Telephone: 000-000-0000
Owner/Operator Telephone Ext: Not reported
Owner/Operator Fax: Not reported
Owner/Operator Email: Not reported

Owner/Operator Indicator: Owner
Owner/Operator Name: PUGET CORP OF WASHINGTON
Legal Status: Private
Date Became Current: Not reported
Date Ended Current: Not reported
Owner/Operator Address: 2101 MILDRED ST W
Owner/Operator City,State,Zip: TACOMA, WA 98466
Owner/Operator Telephone: 000-000-0000
Owner/Operator Telephone Ext: Not reported
Owner/Operator Fax: Not reported
Owner/Operator Email: Not reported

Owner/Operator Indicator: Owner
Owner/Operator Name: PUGET CORP OF WASHINGTON
Legal Status: Private
Date Became Current: Not reported
Date Ended Current: Not reported
Owner/Operator Address: 2101 MILDRED ST W
Owner/Operator City,State,Zip: TACOMA, WA 98466
Owner/Operator Telephone: 000-000-0000
Owner/Operator Telephone Ext: Not reported
Owner/Operator Fax: Not reported
Owner/Operator Email: Not reported

Owner/Operator Indicator: Owner
Owner/Operator Name: PUGET CORP
Legal Status: Private

Map ID
Direction
Distance
Elevation

MAP FINDINGS

Site

Database(s)

EDR ID Number
EPA ID Number

PUGET CORP OF WASHINGTON (Continued)

1000223435

Date Became Current:	19960502
Date Ended Current:	Not reported
Owner/Operator Address:	2101 MILDRED ST W
Owner/Operator City,State,Zip:	TACOMA, WA 98466
Owner/Operator Telephone:	000-000-0000
Owner/Operator Telephone Ext:	Not reported
Owner/Operator Fax:	Not reported
Owner/Operator Email:	Not reported
Owner/Operator Indicator:	Owner
Owner/Operator Name:	LEGGETT PLATT INC
Legal Status:	Private
Date Became Current:	19961003
Date Ended Current:	Not reported
Owner/Operator Address:	PO BOX 757
Owner/Operator City,State,Zip:	CARTHAGE, MO 64836
Owner/Operator Telephone:	417-358-8131
Owner/Operator Telephone Ext:	Not reported
Owner/Operator Fax:	Not reported
Owner/Operator Email:	Not reported
Owner/Operator Indicator:	Owner
Owner/Operator Name:	PUGET CORP OF WASHINGTON
Legal Status:	Private
Date Became Current:	Not reported
Date Ended Current:	Not reported
Owner/Operator Address:	2101 MILDRED ST W
Owner/Operator City,State,Zip:	TACOMA, WA 98466
Owner/Operator Telephone:	000-000-0000
Owner/Operator Telephone Ext:	Not reported
Owner/Operator Fax:	Not reported
Owner/Operator Email:	Not reported
Owner/Operator Indicator:	Operator
Owner/Operator Name:	PUGET CORP
Legal Status:	Private
Date Became Current:	Not reported
Date Ended Current:	Not reported
Owner/Operator Address:	2101 MILDRED ST W
Owner/Operator City,State,Zip:	TACOMA, WA 98466
Owner/Operator Telephone:	000-000-0000
Owner/Operator Telephone Ext:	Not reported
Owner/Operator Fax:	Not reported
Owner/Operator Email:	Not reported
Owner/Operator Indicator:	Operator
Owner/Operator Name:	PUGET CORP
Legal Status:	Private
Date Became Current:	Not reported
Date Ended Current:	Not reported
Owner/Operator Address:	2101 MILDRED ST W
Owner/Operator City,State,Zip:	TACOMA, WA 98466
Owner/Operator Telephone:	000-000-0000
Owner/Operator Telephone Ext:	Not reported
Owner/Operator Fax:	Not reported
Owner/Operator Email:	Not reported

Map ID
Direction
Distance
Elevation

MAP FINDINGS

Site

Database(s)

EDR ID Number
EPA ID Number

PUGET CORP OF WASHINGTON (Continued)

1000223435

Owner/Operator Indicator:	Owner
Owner/Operator Name:	PUGET CORP
Legal Status:	Private
Date Became Current:	Not reported
Date Ended Current:	Not reported
Owner/Operator Address:	PO BOX 1688
Owner/Operator City,State,Zip:	ANACORTES, WA 98221
Owner/Operator Telephone:	360-293-3129
Owner/Operator Telephone Ext:	Not reported
Owner/Operator Fax:	Not reported
Owner/Operator Email:	Not reported
Owner/Operator Indicator:	Operator
Owner/Operator Name:	PUGET CORP
Legal Status:	Private
Date Became Current:	Not reported
Date Ended Current:	Not reported
Owner/Operator Address:	2101 MILDRED ST W
Owner/Operator City,State,Zip:	TACOMA, WA 98466-6135
Owner/Operator Telephone:	000-000-0000
Owner/Operator Telephone Ext:	Not reported
Owner/Operator Fax:	Not reported
Owner/Operator Email:	Not reported
Owner/Operator Indicator:	Owner
Owner/Operator Name:	LEGGETT & PLATT L
Legal Status:	Private
Date Became Current:	19961003
Date Ended Current:	Not reported
Owner/Operator Address:	PO BOX 757
Owner/Operator City,State,Zip:	CARTHAGE, MO 64836-0757
Owner/Operator Telephone:	417-358-8131
Owner/Operator Telephone Ext:	Not reported
Owner/Operator Fax:	Not reported
Owner/Operator Email:	Not reported
Owner/Operator Indicator:	Operator
Owner/Operator Name:	PUGET CORP
Legal Status:	Private
Date Became Current:	Not reported
Date Ended Current:	Not reported
Owner/Operator Address:	2101 MILDRED ST W
Owner/Operator City,State,Zip:	TACOMA, WA 98466
Owner/Operator Telephone:	000-000-0000
Owner/Operator Telephone Ext:	Not reported
Owner/Operator Fax:	Not reported
Owner/Operator Email:	Not reported
Owner/Operator Indicator:	Owner
Owner/Operator Name:	PUGET CORP
Legal Status:	Private
Date Became Current:	Not reported
Date Ended Current:	Not reported
Owner/Operator Address:	PO BOX 1688
Owner/Operator City,State,Zip:	ANACORTES, WA 98221
Owner/Operator Telephone:	360-293-3129
Owner/Operator Telephone Ext:	Not reported

Map ID
Direction
Distance
Elevation

MAP FINDINGS

Site

Database(s)

EDR ID Number
EPA ID Number

PUGET CORP OF WASHINGTON (Continued)

1000223435

Owner/Operator Fax:	Not reported
Owner/Operator Email:	Not reported
Owner/Operator Indicator:	Owner
Owner/Operator Name:	SEE PAPER COPY
Legal Status:	Private
Date Became Current:	Not reported
Date Ended Current:	Not reported
Owner/Operator Address:	2101 MILDRED ST W
Owner/Operator City,State,Zip:	TACOMA, WA 98466
Owner/Operator Telephone:	000-000-0000
Owner/Operator Telephone Ext:	Not reported
Owner/Operator Fax:	Not reported
Owner/Operator Email:	Not reported
Owner/Operator Indicator:	Operator
Owner/Operator Name:	PUGET CORP P
Legal Status:	Private
Date Became Current:	19970101
Date Ended Current:	Not reported
Owner/Operator Address:	2101 MILDRED ST W
Owner/Operator City,State,Zip:	TACOMA, WA 98466-6135
Owner/Operator Telephone:	000-000-0000
Owner/Operator Telephone Ext:	Not reported
Owner/Operator Fax:	Not reported
Owner/Operator Email:	Not reported
Owner/Operator Indicator:	Owner
Owner/Operator Name:	LEGGETT PLATT INC
Legal Status:	Private
Date Became Current:	19961003
Date Ended Current:	Not reported
Owner/Operator Address:	PO BOX 757
Owner/Operator City,State,Zip:	CARTHAGE, MO 64836
Owner/Operator Telephone:	417-358-8131
Owner/Operator Telephone Ext:	Not reported
Owner/Operator Fax:	Not reported
Owner/Operator Email:	Not reported
Owner/Operator Indicator:	Owner
Owner/Operator Name:	PUGET CORP OF WASHINGTON
Legal Status:	Private
Date Became Current:	Not reported
Date Ended Current:	Not reported
Owner/Operator Address:	2101 MILDRED ST W
Owner/Operator City,State,Zip:	TACOMA, WA 98466
Owner/Operator Telephone:	000-000-0000
Owner/Operator Telephone Ext:	Not reported
Owner/Operator Fax:	Not reported
Owner/Operator Email:	Not reported
Owner/Operator Indicator:	Operator
Owner/Operator Name:	PUGET CORP OF WASHINGTON
Legal Status:	Private
Date Became Current:	Not reported
Date Ended Current:	Not reported
Owner/Operator Address:	2101 MILDRED ST W

Map ID
Direction
Distance
Elevation

MAP FINDINGS

Site

Database(s)

EDR ID Number
EPA ID Number

PUGET CORP OF WASHINGTON (Continued)

1000223435

Owner/Operator City,State,Zip:	TACOMA, WA 98466
Owner/Operator Telephone:	000-000-0000
Owner/Operator Telephone Ext:	Not reported
Owner/Operator Fax:	Not reported
Owner/Operator Email:	Not reported
Owner/Operator Indicator:	Operator
Owner/Operator Name:	PUGET CORP OF WASHINGTON
Legal Status:	Private
Date Became Current:	Not reported
Date Ended Current:	Not reported
Owner/Operator Address:	2101 MILDRED ST W
Owner/Operator City,State,Zip:	TACOMA, WA 98466
Owner/Operator Telephone:	000-000-0000
Owner/Operator Telephone Ext:	Not reported
Owner/Operator Fax:	Not reported
Owner/Operator Email:	Not reported
Owner/Operator Indicator:	Operator
Owner/Operator Name:	PUGET CORP OF WASHINGTON
Legal Status:	Private
Date Became Current:	Not reported
Date Ended Current:	Not reported
Owner/Operator Address:	2101 MILDRED ST W
Owner/Operator City,State,Zip:	TACOMA, WA 98466
Owner/Operator Telephone:	000-000-0000
Owner/Operator Telephone Ext:	Not reported
Owner/Operator Fax:	Not reported
Owner/Operator Email:	Not reported
Owner/Operator Indicator:	Owner
Owner/Operator Name:	LEGGETT PLATT INC
Legal Status:	Private
Date Became Current:	19961003
Date Ended Current:	Not reported
Owner/Operator Address:	PO BOX 757
Owner/Operator City,State,Zip:	CARTHAGE, MO 64836
Owner/Operator Telephone:	417-358-8131
Owner/Operator Telephone Ext:	Not reported
Owner/Operator Fax:	Not reported
Owner/Operator Email:	Not reported
Owner/Operator Indicator:	Owner
Owner/Operator Name:	LEGGETT PLATT INC
Legal Status:	Private
Date Became Current:	19961003
Date Ended Current:	Not reported
Owner/Operator Address:	PO BOX 757
Owner/Operator City,State,Zip:	CARTHAGE, MO 64836
Owner/Operator Telephone:	417-358-8131
Owner/Operator Telephone Ext:	Not reported
Owner/Operator Fax:	Not reported
Owner/Operator Email:	Not reported
Owner/Operator Indicator:	Owner
Owner/Operator Name:	LEGGETT PLATT INC
Legal Status:	Private

Map ID
Direction
Distance
Elevation

MAP FINDINGS

Site

Database(s)

EDR ID Number
EPA ID Number

PUGET CORP OF WASHINGTON (Continued)

1000223435

Date Became Current:	19961003
Date Ended Current:	Not reported
Owner/Operator Address:	PO BOX 757
Owner/Operator City,State,Zip:	CARTHAGE, MO 64836
Owner/Operator Telephone:	417-358-8131
Owner/Operator Telephone Ext:	Not reported
Owner/Operator Fax:	Not reported
Owner/Operator Email:	Not reported
Owner/Operator Indicator:	Owner
Owner/Operator Name:	PUGET CORP OF WASHINGTON
Legal Status:	Private
Date Became Current:	Not reported
Date Ended Current:	Not reported
Owner/Operator Address:	2101 MILDRED ST W
Owner/Operator City,State,Zip:	TACOMA, WA 98466
Owner/Operator Telephone:	000-000-0000
Owner/Operator Telephone Ext:	Not reported
Owner/Operator Fax:	Not reported
Owner/Operator Email:	Not reported
Owner/Operator Indicator:	Operator
Owner/Operator Name:	PUGET CORP OF WASHINGTON
Legal Status:	Private
Date Became Current:	Not reported
Date Ended Current:	Not reported
Owner/Operator Address:	2101 MILDRED ST W
Owner/Operator City,State,Zip:	TACOMA, WA 98466
Owner/Operator Telephone:	000-000-0000
Owner/Operator Telephone Ext:	Not reported
Owner/Operator Fax:	Not reported
Owner/Operator Email:	Not reported
Owner/Operator Indicator:	Owner
Owner/Operator Name:	PUGET CORP OF WASHINGTON
Legal Status:	Private
Date Became Current:	Not reported
Date Ended Current:	Not reported
Owner/Operator Address:	2101 MILDRED ST W
Owner/Operator City,State,Zip:	TACOMA, WA 98466
Owner/Operator Telephone:	000-000-0000
Owner/Operator Telephone Ext:	Not reported
Owner/Operator Fax:	Not reported
Owner/Operator Email:	Not reported
Owner/Operator Indicator:	Owner
Owner/Operator Name:	LEGGETT PLATT INC
Legal Status:	Private
Date Became Current:	19961003
Date Ended Current:	Not reported
Owner/Operator Address:	PO BOX 757
Owner/Operator City,State,Zip:	CARTHAGE, MO 64836
Owner/Operator Telephone:	417-358-8131
Owner/Operator Telephone Ext:	Not reported
Owner/Operator Fax:	Not reported
Owner/Operator Email:	Not reported

Map ID
Direction
Distance
Elevation

MAP FINDINGS

Site

Database(s)

EDR ID Number
EPA ID Number

PUGET CORP OF WASHINGTON (Continued)

1000223435

Owner/Operator Indicator: Operator
Owner/Operator Name: PUGET CORP
Legal Status: Private
Date Became Current: Not reported
Date Ended Current: Not reported
Owner/Operator Address: 2101 MILDRED ST W
Owner/Operator City,State,Zip: TACOMA, WA 98466
Owner/Operator Telephone: 000-000-0000
Owner/Operator Telephone Ext: Not reported
Owner/Operator Fax: Not reported
Owner/Operator Email: Not reported

Owner/Operator Indicator: Operator
Owner/Operator Name: PUGET CORP
Legal Status: Private
Date Became Current: Not reported
Date Ended Current: Not reported
Owner/Operator Address: 2101 MILDRED ST W
Owner/Operator City,State,Zip: TACOMA, WA 98466
Owner/Operator Telephone: 000-000-0000
Owner/Operator Telephone Ext: Not reported
Owner/Operator Fax: Not reported
Owner/Operator Email: Not reported

Owner/Operator Indicator: Operator
Owner/Operator Name: PUGET CORP
Legal Status: Private
Date Became Current: Not reported
Date Ended Current: Not reported
Owner/Operator Address: 2101 MILDRED ST W
Owner/Operator City,State,Zip: TACOMA, WA 98466
Owner/Operator Telephone: 000-000-0000
Owner/Operator Telephone Ext: Not reported
Owner/Operator Fax: Not reported
Owner/Operator Email: Not reported

Owner/Operator Indicator: Owner
Owner/Operator Name: PUGET CORP
Legal Status: Private
Date Became Current: Not reported
Date Ended Current: Not reported
Owner/Operator Address: PO BOX 1688
Owner/Operator City,State,Zip: ANACORTES, WA 98221
Owner/Operator Telephone: 360-293-3129
Owner/Operator Telephone Ext: Not reported
Owner/Operator Fax: Not reported
Owner/Operator Email: Not reported

Owner/Operator Indicator: Owner
Owner/Operator Name: PUGET CORP OF WASHINGTON
Legal Status: Private
Date Became Current: Not reported
Date Ended Current: Not reported
Owner/Operator Address: 2101 MILDRED ST W
Owner/Operator City,State,Zip: TACOMA, WA 98466
Owner/Operator Telephone: 000-000-0000
Owner/Operator Telephone Ext: Not reported

Map ID
Direction
Distance
Elevation

MAP FINDINGS

Site

Database(s)

EDR ID Number
EPA ID Number

PUGET CORP OF WASHINGTON (Continued)

1000223435

Owner/Operator Fax:	Not reported
Owner/Operator Email:	Not reported
Owner/Operator Indicator:	Owner
Owner/Operator Name:	PUGET CORP OF WASHINGTON
Legal Status:	Private
Date Became Current:	Not reported
Date Ended Current:	Not reported
Owner/Operator Address:	2101 MILDRED ST W
Owner/Operator City,State,Zip:	TACOMA, WA 98466
Owner/Operator Telephone:	000-000-0000
Owner/Operator Telephone Ext:	Not reported
Owner/Operator Fax:	Not reported
Owner/Operator Email:	Not reported
Owner/Operator Indicator:	Owner
Owner/Operator Name:	LEGGETT PLATT INC
Legal Status:	Private
Date Became Current:	19961003
Date Ended Current:	Not reported
Owner/Operator Address:	PO BOX 757
Owner/Operator City,State,Zip:	CARTHAGE, MO 64836
Owner/Operator Telephone:	417-358-8131
Owner/Operator Telephone Ext:	Not reported
Owner/Operator Fax:	Not reported
Owner/Operator Email:	Not reported
Owner/Operator Indicator:	Owner
Owner/Operator Name:	PUGET CORP
Legal Status:	Private
Date Became Current:	Not reported
Date Ended Current:	Not reported
Owner/Operator Address:	PO BOX 1688
Owner/Operator City,State,Zip:	ANACORTES, WA 98221
Owner/Operator Telephone:	360-293-3129
Owner/Operator Telephone Ext:	Not reported
Owner/Operator Fax:	Not reported
Owner/Operator Email:	Not reported
Owner/Operator Indicator:	Owner
Owner/Operator Name:	PUGET CORP
Legal Status:	Private
Date Became Current:	Not reported
Date Ended Current:	Not reported
Owner/Operator Address:	PO BOX 1688
Owner/Operator City,State,Zip:	ANACORTES, WA 98221
Owner/Operator Telephone:	360-293-3129
Owner/Operator Telephone Ext:	Not reported
Owner/Operator Fax:	Not reported
Owner/Operator Email:	Not reported
Owner/Operator Indicator:	Operator
Owner/Operator Name:	PUGET CORP OF WASHINGTON
Legal Status:	Private
Date Became Current:	Not reported
Date Ended Current:	Not reported
Owner/Operator Address:	2101 MILDRED ST W

Map ID
Direction
Distance
Elevation

MAP FINDINGS

Site

Database(s)

EDR ID Number
EPA ID Number

PUGET CORP OF WASHINGTON (Continued)

1000223435

Owner/Operator City,State,Zip: TACOMA, WA 98466
Owner/Operator Telephone: 000-000-0000
Owner/Operator Telephone Ext: Not reported
Owner/Operator Fax: Not reported
Owner/Operator Email: Not reported

Owner/Operator Indicator: Operator
Owner/Operator Name: PUGET CORP
Legal Status: Private
Date Became Current: Not reported
Date Ended Current: Not reported
Owner/Operator Address: 2101 MILDRED ST W
Owner/Operator City,State,Zip: TACOMA, WA 98466
Owner/Operator Telephone: 000-000-0000
Owner/Operator Telephone Ext: Not reported
Owner/Operator Fax: Not reported
Owner/Operator Email: Not reported

Owner/Operator Indicator: Owner
Owner/Operator Name: PUGET CORP
Legal Status: Private
Date Became Current: Not reported
Date Ended Current: Not reported
Owner/Operator Address: PO BOX 1688
Owner/Operator City,State,Zip: ANACORTES, WA 98221
Owner/Operator Telephone: 360-293-3129
Owner/Operator Telephone Ext: Not reported
Owner/Operator Fax: Not reported
Owner/Operator Email: Not reported

Historic Generators:

Receive Date: 19960610
Handler Name: PUGET CORP OF WASHINGTON
Federal Waste Generator Description: Not a generator, verified
State District Owner: WA
Large Quantity Handler of Universal Waste: No
Recognized Trader Importer: No
Recognized Trader Exporter: No
Spent Lead Acid Battery Importer: No
Spent Lead Acid Battery Exporter: No
Current Record: No
Non Storage Recycler Activity: Not reported
Electronic Manifest Broker: Not reported

Receive Date: 20010604
Handler Name: PUGET CORP OF WASHINGTON
Federal Waste Generator Description: Not a generator, verified
State District Owner: WA
Large Quantity Handler of Universal Waste: No
Recognized Trader Importer: No
Recognized Trader Exporter: No
Spent Lead Acid Battery Importer: No
Spent Lead Acid Battery Exporter: No
Current Record: No
Non Storage Recycler Activity: Not reported
Electronic Manifest Broker: Not reported

Map ID
Direction
Distance
Elevation

MAP FINDINGS

Site

Database(s)

EDR ID Number
EPA ID Number

PUGET CORP OF WASHINGTON (Continued)

1000223435

Receive Date: 20010606
Handler Name: PUGET CORP OF WASHINGTON
Federal Waste Generator Description: Not a generator, verified
State District Owner: WA
Large Quantity Handler of Universal Waste: No
Recognized Trader Importer: No
Recognized Trader Exporter: No
Spent Lead Acid Battery Importer: No
Spent Lead Acid Battery Exporter: No
Current Record: Yes
Non Storage Recycler Activity: Not reported
Electronic Manifest Broker: Not reported

Receive Date: 19941231
Handler Name: PUGET CORP OF WASHINGTON
Federal Waste Generator Description: Large Quantity Generator
State District Owner: WA
Large Quantity Handler of Universal Waste: No
Recognized Trader Importer: No
Recognized Trader Exporter: No
Spent Lead Acid Battery Importer: No
Spent Lead Acid Battery Exporter: No
Current Record: No
Non Storage Recycler Activity: Not reported
Electronic Manifest Broker: Not reported

Receive Date: 19940101
Handler Name: PUGET CORP OF WASHINGTON
Federal Waste Generator Description: Not a generator, verified
State District Owner: WA
Large Quantity Handler of Universal Waste: No
Recognized Trader Importer: No
Recognized Trader Exporter: No
Spent Lead Acid Battery Importer: No
Spent Lead Acid Battery Exporter: No
Current Record: No
Non Storage Recycler Activity: Not reported
Electronic Manifest Broker: Not reported

Receive Date: 19950101
Handler Name: PUGET CORP OF WASHINGTON
Federal Waste Generator Description: Not a generator, verified
State District Owner: WA
Large Quantity Handler of Universal Waste: No
Recognized Trader Importer: No
Recognized Trader Exporter: No
Spent Lead Acid Battery Importer: No
Spent Lead Acid Battery Exporter: No
Current Record: No
Non Storage Recycler Activity: Not reported
Electronic Manifest Broker: Not reported

Receive Date: 19960304
Handler Name: PUGET CORP OF WASHINGTON
Federal Waste Generator Description: Large Quantity Generator
State District Owner: WA
Large Quantity Handler of Universal Waste: No

Map ID
Direction
Distance
Elevation

MAP FINDINGS

Site

Database(s)

EDR ID Number
EPA ID Number

PUGET CORP OF WASHINGTON (Continued)

1000223435

Recognized Trader Importer: No
Recognized Trader Exporter: No
Spent Lead Acid Battery Importer: No
Spent Lead Acid Battery Exporter: No
Current Record: No
Non Storage Recycler Activity: Not reported
Electronic Manifest Broker: Not reported

Receive Date: 19960610
Handler Name: PUGET CORP OF WASHINGTON
Federal Waste Generator Description: Not a generator, verified
State District Owner: WA
Large Quantity Handler of Universal Waste: No
Recognized Trader Importer: No
Recognized Trader Exporter: No
Spent Lead Acid Battery Importer: No
Spent Lead Acid Battery Exporter: No
Current Record: No
Non Storage Recycler Activity: Not reported
Electronic Manifest Broker: Not reported

Receive Date: 19970303
Handler Name: PUGET CORP OF WASHINGTON
Federal Waste Generator Description: Small Quantity Generator
State District Owner: WA
Large Quantity Handler of Universal Waste: No
Recognized Trader Importer: No
Recognized Trader Exporter: No
Spent Lead Acid Battery Importer: No
Spent Lead Acid Battery Exporter: No
Current Record: No
Non Storage Recycler Activity: Not reported
Electronic Manifest Broker: Not reported

Receive Date: 19980223
Handler Name: PUGET CORP OF WASHINGTON
Federal Waste Generator Description: Large Quantity Generator
State District Owner: WA
Large Quantity Handler of Universal Waste: No
Recognized Trader Importer: No
Recognized Trader Exporter: No
Spent Lead Acid Battery Importer: No
Spent Lead Acid Battery Exporter: No
Current Record: No
Non Storage Recycler Activity: Not reported
Electronic Manifest Broker: Not reported

Receive Date: 19990222
Handler Name: PUGET CORP OF WASHINGTON
Federal Waste Generator Description: Large Quantity Generator
State District Owner: WA
Large Quantity Handler of Universal Waste: No
Recognized Trader Importer: No
Recognized Trader Exporter: No
Spent Lead Acid Battery Importer: No
Spent Lead Acid Battery Exporter: No
Current Record: No

Map ID
Direction
Distance
Elevation

MAP FINDINGS

Site

Database(s)

EDR ID Number
EPA ID Number

PUGET CORP OF WASHINGTON (Continued)

1000223435

Non Storage Recycler Activity: Not reported
Electronic Manifest Broker: Not reported

Receive Date: 20000302
Handler Name: PUGET CORP OF WASHINGTON
Federal Waste Generator Description: Large Quantity Generator
State District Owner: WA
Large Quantity Handler of Universal Waste: No
Recognized Trader Importer: No
Recognized Trader Exporter: No
Spent Lead Acid Battery Importer: No
Spent Lead Acid Battery Exporter: No
Current Record: No
Non Storage Recycler Activity: Not reported
Electronic Manifest Broker: Not reported

Receive Date: 20010301
Handler Name: PUGET CORP OF WASHINGTON
Federal Waste Generator Description: Large Quantity Generator
State District Owner: WA
Large Quantity Handler of Universal Waste: No
Recognized Trader Importer: No
Recognized Trader Exporter: No
Spent Lead Acid Battery Importer: No
Spent Lead Acid Battery Exporter: No
Current Record: No
Non Storage Recycler Activity: Not reported
Electronic Manifest Broker: Not reported

Receive Date: 20010604
Handler Name: PUGET CORP OF WASHINGTON
Federal Waste Generator Description: Large Quantity Generator
State District Owner: WA
Large Quantity Handler of Universal Waste: No
Recognized Trader Importer: No
Recognized Trader Exporter: No
Spent Lead Acid Battery Importer: No
Spent Lead Acid Battery Exporter: No
Current Record: No
Non Storage Recycler Activity: Not reported
Electronic Manifest Broker: Not reported

Receive Date: 20010605
Handler Name: PUGET CORP OF WASHINGTON
Federal Waste Generator Description: Not a generator, verified
State District Owner: WA
Large Quantity Handler of Universal Waste: No
Recognized Trader Importer: No
Recognized Trader Exporter: No
Spent Lead Acid Battery Importer: No
Spent Lead Acid Battery Exporter: No
Current Record: No
Non Storage Recycler Activity: Not reported
Electronic Manifest Broker: Not reported

Receive Date: 19911231
Handler Name: PUGET CORPORATION

Map ID
Direction
Distance
Elevation

MAP FINDINGS

Site

Database(s)

EDR ID Number
EPA ID Number

PUGET CORP OF WASHINGTON (Continued)

1000223435

Federal Waste Generator Description: Large Quantity Generator
State District Owner: Not reported
Large Quantity Handler of Universal Waste: No
Recognized Trader Importer: No
Recognized Trader Exporter: No
Spent Lead Acid Battery Importer: No
Spent Lead Acid Battery Exporter: No
Current Record: No
Non Storage Recycler Activity: Not reported
Electronic Manifest Broker: Not reported

Receive Date: 19960301
Handler Name: PACE INDUSTRIES PUGET DIVISION INC
Federal Waste Generator Description: Large Quantity Generator
State District Owner: Not reported
Large Quantity Handler of Universal Waste: No
Recognized Trader Importer: No
Recognized Trader Exporter: No
Spent Lead Acid Battery Importer: No
Spent Lead Acid Battery Exporter: No
Current Record: No
Non Storage Recycler Activity: Not reported
Electronic Manifest Broker: Not reported

Receive Date: 19980223
Handler Name: PUGET CORP
Federal Waste Generator Description: Large Quantity Generator
State District Owner: Not reported
Large Quantity Handler of Universal Waste: No
Recognized Trader Importer: No
Recognized Trader Exporter: No
Spent Lead Acid Battery Importer: No
Spent Lead Acid Battery Exporter: No
Current Record: No
Non Storage Recycler Activity: Not reported
Electronic Manifest Broker: Not reported

Receive Date: 20000302
Handler Name: PACE INDUSTRIES PUGET DIVISION
Federal Waste Generator Description: Large Quantity Generator
State District Owner: Not reported
Large Quantity Handler of Universal Waste: No
Recognized Trader Importer: No
Recognized Trader Exporter: No
Spent Lead Acid Battery Importer: No
Spent Lead Acid Battery Exporter: No
Current Record: No
Non Storage Recycler Activity: Not reported
Electronic Manifest Broker: Not reported

Receive Date: 20010604
Handler Name: PACE INDUSTRIES PUGET DIVISION
Federal Waste Generator Description: Large Quantity Generator
State District Owner: Not reported
Large Quantity Handler of Universal Waste: No
Recognized Trader Importer: No
Recognized Trader Exporter: No

Map ID
Direction
Distance
Elevation

MAP FINDINGS

Site

Database(s)

EDR ID Number
EPA ID Number

PUGET CORP OF WASHINGTON (Continued)

1000223435

Spent Lead Acid Battery Importer: No
Spent Lead Acid Battery Exporter: No
Current Record: No
Non Storage Recycler Activity: Not reported
Electronic Manifest Broker: Not reported

List of NAICS Codes and Descriptions:

NAICS Code: 331521
NAICS Description: ALUMINUM DIE-CASTING FOUNDRIES

Facility Has Received Notices of Violations:

Violations: No Violations Found

Evaluation Action Summary:

Evaluations: No Evaluations Found

B14
North
< 1/8
0.036 mi.
189 ft.

AAMCO OF FIRCREST
2101 MILDRED ST W STE A
TACOMA, WA 98466

EDR Hist Auto

1020681240
N/A

Site 3 of 3 in cluster B

Relative:
Lower

EDR Hist Auto

Actual:
315 ft.

Year: Name:
2009 AAMCO OF FIRCREST
2010 AAMCO OF FIRCREST
2011 MACATAK INC
2011 AAMCO OF FIRCREST
2012 AAMCO OF FIRCREST
2012 MACATAK INC
2013 AAMCO OF FIRCREST

Type:
Automotive Transmission Repair Shops
Automotive Transmission Repair Shops
Automotive Transmission Repair Shops
Automotive Transmission Repair Shops
Automotive Transmission Repair Shops
Automotive Transmission Repair Shops
Automotive Transmission Repair Shops

C15
SSW
< 1/8
0.038 mi.
199 ft.

COLLEGE CAR WASH
2421 MILDRED AVE
TACOMA, WA 98466

EDR Hist Auto

1021451931
N/A

Site 7 of 7 in cluster C

Relative:
Higher

EDR Hist Auto

Actual:
336 ft.

Year: Name:
1977 COLLEGE CAR WASH
1978 COLLEGE CAR WASH

Type:
Gasoline Service Stations
Gasoline Service Stations

Map ID
Direction
Distance
Elevation

MAP FINDINGS

EDR ID Number
EPA ID Number

D16
NNW
< 1/8
0.040 mi.
209 ft.

UNOCAL PACIFIC COAST OIL OF TACOMA
1923 MILDRED ST W
TACOMA, WA 98466

ALLSITES **S127485449**
N/A

Site 3 of 4 in cluster D

Relative: ALLSITES:
Higher Name: UNOCAL PACIFIC COAST OIL OF TACOMA
Actual: Facility Id: 59287
335 ft.

Interaction: 139394
Interaction 1: I
Interaction 2: TIER2
Ecology Program: HAZWASTE
Program Data: EPCRA
Facility Alt.: UNOCAL PACIFIC COAST OIL of TACOMA
Program ID: CRK000017160
Date Interaction: 1988-01-01 00:00:00
Date Interaction 3: Emergency/Haz Chem Rpt TI
Latitude: 47.242392883999997
Longitude: -122.52623064399999

D17
NNW
< 1/8
0.040 mi.
209 ft.

TACOMA DRAPERY CLEANERS INC
1923 MILDRED W
TACOMA, WA 98466

EDR Hist Cleaner **1018550808**
N/A

Site 4 of 4 in cluster D

Relative: EDR Hist Cleaner
Higher

Actual: Year: Name: Type:
335 ft.

1974	GLOW CLEANERS INC	Drycleaning Plants, Except Rugs
1975	GLOW CLEANERS INC	Drycleaning Plants, Except Rugs
1976	GLOW CLEANERS INC	Drycleaning Plants, Except Rugs
1977	GLOW CLEANERS INC	Drycleaning Plants, Except Rugs
1978	GLOW CLEANERS INC	Drycleaning Plants, Except Rugs
1979	TACOMA DRAPERY CLEANERS INC	Drycleaning Plants, Except Rugs
1980	TACOMA DRAPERY CLEANERS INC	Drycleaning Plants, Except Rugs
1982	TACOMA DRAPERY CLEANERS INC	Drycleaning Plants, Except Rugs
1983	TACOMA DRAPERY CLEANERS INC	Drycleaning Plants, Except Rugs
1985	TACOMA DRAPERY CLEANERS INC	Drycleaning Plants, Except Rugs
1986	TACOMA DRAPERY CLEANERS INC	Drycleaning Plants, Except Rugs
1987	TACOMA DRAPERY CLEANERS INC	Drycleaning Plants, Except Rugs
1988	TACOMA DRAPERY CLEANERS INC	Drycleaning Plants, Except Rugs
1989	TACOMA DRAPERY CLEANERS INC	Drycleaning Plants, Except Rugs, NEC
1990	TACOMA DRAPERY CLEANERS INC	Drycleaning Plants, Except Rugs, NEC
1991	TACOMA DRAPERY CLEANERS INC	Drycleaning Plants, Except Rugs, NEC
1992	TACOMA DRAPERY CLEANERS INC	Drycleaning Plants, Except Rugs, NEC
1993	TACOMA DRAPERY CLEANERS INC	Drycleaning Plants, Except Rugs, NEC
1994	TACOMA DRAPERY CLEANERS INC	Drycleaning Plants, Except Rugs, NEC
1995	TACOMA DRAPERY CLEANERS INC	Drycleaning Plants, Except Rugs, NEC
1996	TACOMA DRAPERY CLEANERS INC	Drycleaning Plants, Except Rugs, NEC
1997	TACOMA DRAPERY CLEANERS INC	Drycleaning Plants, Except Rugs, NEC
1998	TACOMA DRAPERY CLEANERS INC	Drycleaning Plants, Except Rugs, NEC
2001	TOWN CLEANERS	Drycleaning Plants, Except Rugs, NEC
2002	TOWN CLEANERS	Drycleaning Plants, Except Rugs, NEC

Map ID
Direction
Distance
Elevation

MAP FINDINGS

Site

Database(s)

EDR ID Number
EPA ID Number

18
South
< 1/8
0.045 mi.
235 ft.

FIRCREST GOLF CLUB 1500 REGENTS BLVD
1500 REGENTS BLVD
FIRCREST, WA 98466

ALLSITES **S110625853**
N/A

Relative:
Higher
Actual:
329 ft.

ALLSITES:

Name:

FIRCREST GOLF CLUB 1500 REGENTS BLVD

Facility Id:

19313

Interaction:

94682

Interaction 1:

I

Interaction 2:

LSC

Ecology Program:

HAZWASTE

Program Data:

LSC

Facility Alt.:

Fircrest Golf Club 1500 Regents Blvd

Program ID:

Not reported

Date Interaction:

2010-08-06 00:00:00

Date Interaction 3:

Local Source Cntrl 7/09-3

Latitude:

47.238193422999998

Longitude:

-122.524596163

E19
NNW
< 1/8
0.072 mi.
378 ft.

TACOMA DRAPERY CLEANERS INC
1921 MILDRED ST W
TACOMA, WA 98466

EDR Hist Cleaner **1014532446**
N/A

Site 1 of 6 in cluster E

Relative:
Higher

EDR Hist Cleaner

Actual:
328 ft.

Year:

Name:

Type:

1994 LEE JUNG S & KYUNG CHA

Drycleaning Plants, Except Rugs

1999 TACOMA DRAPERY CLEANERS INC

Drycleaning Plants, Except Rugs, NEC

2000 TACOMA DRAPERY CLEANERS INC

Drycleaning Plants, Except Rugs, NEC

2001 TACOMA DRAPERY CLEANERS INC

Drycleaning Plants, Except Rugs, NEC

2002 TACOMA DRAPERY CLEANERS INC

Drycleaning Plants, Except Rugs, NEC

2003 TACOMA DRAPERY CLEANERS INC

Drycleaning Plants, Except Rugs, NEC

2004 TACOMA DRAPERY & TOWNE

CLEANERS

2004 TACOMA DRAPERY CLEANERS INC

Drycleaning Plants, Except Rugs, NEC

2005 TACOMA DRAPERY CLEANERS INC

Drycleaning Plants, Except Rugs, NEC

E20
NNW
< 1/8
0.075 mi.
397 ft.

TACOMA DRAPERY TOWNE CLEANER
1921 W MILDRED
TACOMA, WA 98466

LUST **1000334209**
UST **WAD027537984**
ALLSITES
CSCSL NFA
RCRA NonGen / NLR
FINDS
ECHO

Site 2 of 6 in cluster E

Relative:
Higher

LUST:

Actual:
326 ft.

Name:

TACOMA DRAPERY TOWNE CLEANER

Address:

1921 W MILDRED

City,State,Zip:

TACOMA, WA 98466

Facility ID:

93333137

Lust Status Type:

LUST - NFA

Cleanup Site ID:

6884

Cleanup Unit Type:

Not reported

Map ID
Direction
Distance
Elevation

MAP FINDINGS

Site

Database(s)

EDR ID Number
EPA ID Number

TACOMA DRAPERY TOWNE CLEANER (Continued)

1000334209

Process Type: Not reported
Cleanup Unit Name: TOWNE CLEANERS
Response Section: Southwest
Release Date: 04/05/1993
Lust Date: 09/29/2011
Region: Southwest
Lust ID: 4333
UST ID: 1292
Contaminant Name: Halogenated Solvents
Ground Water: Suspected
Surface Water: Not reported
Soil: Confirmed Above Cleanup Levels
Sediment: Not reported
Air: Not reported
Bedrock: Not reported
Lat/Long: 47.24198 / -122.52612

Name: TACOMA DRAPERY TOWNE CLEANER
Address: 1921 W MILDRED
City,State,Zip: TACOMA, WA 98466
Facility ID: 93333137
Lust Status Type: LUST - NFA
Cleanup Site ID: 6884
Cleanup Unit Type: Not reported
Process Type: Not reported
Cleanup Unit Name: TOWNE CLEANERS
Response Section: Southwest
Release Date: 04/05/1993
Lust Date: 09/29/2011
Region: Southwest
Lust ID: 4333
UST ID: 1292
Contaminant Name: Petroleum-Other
Ground Water: Not reported
Surface Water: Not reported
Soil: Confirmed Above Cleanup Levels
Sediment: Not reported
Air: Not reported
Bedrock: Not reported
Lat/Long: 47.24198 / -122.52612

UST:
Name: TOWNE CLEANERS
Address: 1923 MILDRED WEST
City: TACOMA
Zip: 98466
Facility ID: 93333137
Site Id: 1292
Decimal Latitude: 47.24198
Decimal Longitude: -122.52612

Tank Name: 1
Tag Number: Not reported
Tank Status: Closed in Place
Tank Status Date: 08/06/1996
Tank Install Date: 12/31/1964
Tank Closure Date: Not reported

Map ID
Direction
Distance
Elevation

MAP FINDINGS

Site

Database(s)

EDR ID Number
EPA ID Number

TACOMA DRAPERY TOWNE CLEANER (Continued)

1000334209

Capacity Range: Not reported
Tank Permit Expiration Date: Not reported
Tank Upgrade Date: Not reported
Tank Spill Prevention: Not reported
Tank Overfill Prevention: Not reported
Tank Material: Steel
Tank Construction: Not reported
Tank Tightness Test: Not reported
Tank Corrosion Protection: Not reported
Tank Manifold: Not reported
Tank Release Detection: Not reported
Tank SFC Type: Not reported
Pipe Material: Not reported
Pipe Construction: Not reported
Pipe Primary Release Detection: Not reported
Pipe Second Release Detection: Not reported
Pipe Corrosion Protection: Not reported
Pipe Pumping System: Not reported
Responsible Unit: Southwest
Dispenser/Pump SFC Type: Not reported
Region: Southwest
Is Active: False
Actual Capacity: Not reported
Pipe Install Date: Not reported
Turbine Sump Construction: Not reported
Compartment Number: 1
Stored Substance: Not reported
Used Substance: Not reported
Compartment Capacity: Not reported

Name: TOWNE CLEANERS
Address: 1923 MILDRED WEST
City: TACOMA
Zip: 98466

Tank Name: 2
Tag Number: Not reported
Tank Status: Closed in Place
Tank Status Date: 08/06/1996
Tank Install Date: 12/31/1964
Tank Closure Date: Not reported
Capacity Range: Not reported
Tank Permit Expiration Date: Not reported
Tank Upgrade Date: Not reported
Tank Spill Prevention: Not reported
Tank Overfill Prevention: Not reported
Tank Material: Steel
Tank Construction: Not reported
Tank Tightness Test: Not reported
Tank Corrosion Protection: Not reported
Tank Manifold: Not reported
Tank Release Detection: Not reported
Tank SFC Type: Not reported
Pipe Material: Not reported
Pipe Construction: Not reported
Pipe Primary Release Detection: Not reported
Pipe Second Release Detection: Not reported

Map ID
Direction
Distance
Elevation

MAP FINDINGS

Site

Database(s)

EDR ID Number
EPA ID Number

TACOMA DRAPERY TOWNE CLEANER (Continued)

1000334209

Pipe Corrosion Protection: Not reported
Pipe Pumping System: Not reported
Responsible Unit: Southwest
Dispenser/Pump SFC Type: Not reported
Region: Southwest
Is Active: False
Actual Capacity: Not reported
Pipe Install Date: Not reported
Turbine Sump Construction: Not reported
Compartment Number: 1
Stored Substance: Not reported
Used Substance: Not reported
Compartment Capacity: Not reported

Name: TOWNE CLEANERS
Address: 1923 MILDRED WEST
City: TACOMA
Zip: 98466

Tank Name: 3
Tag Number: Not reported
Tank Status: Closed in Place
Tank Status Date: 08/06/1996
Tank Install Date: 12/31/1964
Tank Closure Date: Not reported
Capacity Range: Not reported
Tank Permit Expiration Date: Not reported
Tank Upgrade Date: Not reported
Tank Spill Prevention: Not reported
Tank Overfill Prevention: Not reported
Tank Material: Steel
Tank Construction: Not reported
Tank Tightness Test: Not reported
Tank Corrosion Protection: Not reported
Tank Manifold: Not reported
Tank Release Detection: Not reported
Tank SFC Type: Not reported
Pipe Material: Not reported
Pipe Construction: Not reported
Pipe Primary Release Detection: Not reported
Pipe Second Release Detection: Not reported
Pipe Corrosion Protection: Not reported
Pipe Pumping System: Not reported
Responsible Unit: Southwest
Dispenser/Pump SFC Type: Not reported
Region: Southwest
Is Active: False
Actual Capacity: Not reported
Pipe Install Date: Not reported
Turbine Sump Construction: Not reported
Compartment Number: 1
Stored Substance: Not reported
Used Substance: Not reported
Compartment Capacity: Not reported

ALLSITES:

Name: TACOMA DRAPERY TOWNE CLEANER

Map ID
Direction
Distance
Elevation

MAP FINDINGS

Site

Database(s)

EDR ID Number
EPA ID Number

TACOMA DRAPERY TOWNE CLEANER (Continued)

1000334209

Facility Id:	93333137
Interaction:	72768
Interaction 1:	I
Interaction 2:	HWG
Ecology Program:	HAZWASTE
Program Data:	TURBOWASTE
Facility Alt.:	Not reported
Program ID:	WAD027537984
Date Interaction:	1989-01-31 00:00:00
Date Interaction 3:	Hazardous Waste Generator
Latitude:	47.241974423000002
Longitude:	-122.526105161
Interaction:	72770
Interaction 1:	I
Interaction 2:	UST
Ecology Program:	TOXICS
Program Data:	UST
Facility Alt.:	Not reported
Program ID:	1292
Date Interaction:	2000-03-20 00:00:00
Date Interaction 3:	Underground Storage Tank
Latitude:	47.241974423000002
Longitude:	-122.526105161
Interaction:	72769
Interaction 1:	I
Interaction 2:	LUST
Ecology Program:	TOXICS
Program Data:	ISIS
Facility Alt.:	Not reported
Program ID:	1292
Date Interaction:	1993-04-05 00:00:00
Date Interaction 3:	LUST Facility
Latitude:	47.241974423000002
Longitude:	-122.526105161
Interaction:	72771
Interaction 1:	A
Interaction 2:	SCS
Ecology Program:	TOXICS
Program Data:	ISIS
Facility Alt.:	Tacoma Drapery Towne Cleaner
Program ID:	Not reported
Date Interaction:	2006-12-08 00:00:00
Date Interaction 3:	State Cleanup Site
Latitude:	47.241974423000002
Longitude:	-122.526105161
Interaction:	95343
Interaction 1:	I
Interaction 2:	VOLCLNST

Map ID
Direction
Distance
Elevation

MAP FINDINGS

Site

Database(s)

EDR ID Number
EPA ID Number

TACOMA DRAPERY TOWNE CLEANER (Continued)

1000334209

Ecology Program: TOXICS
Program Data: ISIS
Facility Alt.: Tacoma Drapery Towne Cleaner
Program ID: SW1138
Date Interaction: 2011-01-12 00:00:00
Date Interaction 3: Voluntary Cleanup Sites
Latitude: 47.241974423000002
Longitude: -122.526105161

Interaction: 96926
Interaction 1: A
Interaction 2: VOLCLNST
Ecology Program: TOXICS
Program Data: ISIS
Facility Alt.: Tacoma Drapery Towne Cleaner
Program ID: SW1176
Date Interaction: 2011-05-31 00:00:00
Date Interaction 3: Voluntary Cleanup Sites
Latitude: 47.241974423000002
Longitude: -122.526105161

CSCSL NFA:

Name: TACOMA DRAPERY TOWNE CLEANER
Address: 1921 W MILDRED
City,State,Zip: TACOMA, WA 98466
Facility/Site Id: 93333137
CS Id: 6884
NFA Date: 09/29/2011
Alternate Site Names: TOWNE CLEANERS
NFA Reason: NFA-Voluntary Cleanup Program Review
Site Status: NFA
Region: Southwest
Contaminant Name: Halogenated Solvents
Ground Water: Suspected
Surface Water: Not reported
Soil: Confirmed Above Cleanup Levels
Sediment: Not reported
Air: Not reported
Bedrock: Not reported
Latitude: 47.24198
Longitude: -122.52612

Name: TACOMA DRAPERY TOWNE CLEANER
Address: 1921 W MILDRED
City,State,Zip: TACOMA, WA 98466
Facility/Site Id: 93333137
CS Id: 6884
NFA Date: 09/29/2011
Alternate Site Names: TOWNE CLEANERS
NFA Reason: NFA-Voluntary Cleanup Program Review
Site Status: NFA
Region: Southwest
Contaminant Name: Petroleum-Other
Ground Water: Not reported
Surface Water: Not reported

Map ID
Direction
Distance
Elevation

MAP FINDINGS

Site

Database(s)

EDR ID Number
EPA ID Number

TACOMA DRAPERY TOWNE CLEANER (Continued)

1000334209

Soil: Confirmed Above Cleanup Levels
Sediment: Not reported
Air: Not reported
Bedrock: Not reported
Latitude: 47.24198
Longitude: -122.52612

RCRA NonGen / NLR:

Date Form Received by Agency: 20171106
Handler Name: TACOMA DRAPERY TOWNE CLEANER
Handler Address: 1921 W MILDRED
Handler City,State,Zip: TACOMA, WA 98466
EPA ID: WAD027537984
Contact Name: JUNG LEE
Contact Address: 1921 W MILDRED ST
Contact City,State,Zip: TACOMA, WA 98466
Contact Telephone: 253-565-0777
Contact Fax: Not reported
Contact Email: Not reported
Contact Title: Not reported
EPA Region: 10
Land Type: Private
Federal Waste Generator Description: Not a generator, verified
Non-Notifier: Not reported
Biennial Report Cycle: Not reported
Accessibility: Not reported
Active Site Indicator: Not reported
State District Owner: WA
State District: SWRO
Mailing Address: 1921 W MILDRED ST
Mailing City,State,Zip: TACOMA, WA 98466
Owner Name: DRAPERY TOWNE CLEANERS INC
Owner Type: Private
Operator Name: DRAPERY TOWNE CLEANERS INC
Operator Type: Private
Short-Term Generator Activity: No
Importer Activity: No
Mixed Waste Generator: No
Transporter Activity: No
Transfer Facility Activity: No
Recycler Activity with Storage: No
Small Quantity On-Site Burner Exemption: No
Smelting Melting and Refining Furnace Exemption: No
Underground Injection Control: No
Off-Site Waste Receipt: No
Universal Waste Indicator: No
Universal Waste Destination Facility: No
Federal Universal Waste: No
Active Site Fed-Reg Treatment Storage and Disposal Facility: Not reported
Active Site Converter Treatment storage and Disposal Facility: Not reported
Active Site State-Reg Treatment Storage and Disposal Facility: Not reported
Active Site State-Reg Handler: ---
Federal Facility Indicator: Not reported
Hazardous Secondary Material Indicator: NN
Sub-Part K Indicator: Not reported
Commercial TSD Indicator: No
Treatment Storage and Disposal Type: Not reported

Map ID
Direction
Distance
Elevation

MAP FINDINGS

Site

Database(s)

EDR ID Number
EPA ID Number

TACOMA DRAPERY TOWNE CLEANER (Continued)

1000334209

2018 GPRA Permit Baseline:	Not on the Baseline
2018 GPRA Renewals Baseline:	Not on the Baseline
Permit Renewals Workload Universe:	Not reported
Permit Workload Universe:	Not reported
Permit Progress Universe:	Not reported
Post-Closure Workload Universe:	Not reported
Closure Workload Universe:	Not reported
202 GPRA Corrective Action Baseline:	No
Corrective Action Workload Universe:	No
Subject to Corrective Action Universe:	No
Non-TSDFs Where RCRA CA has Been Imposed Universe:	No
TSDFs Potentially Subject to CA Under 3004 (u)/(v) Universe:	No
TSDFs Only Subject to CA under Discretionary Auth Universe:	No
Corrective Action Priority Ranking:	No NCAPS ranking
Environmental Control Indicator:	No
Institutional Control Indicator:	No
Human Exposure Controls Indicator:	N/A
Groundwater Controls Indicator:	N/A
Operating TSDF Universe:	Not reported
Full Enforcement Universe:	Not reported
Significant Non-Complier Universe:	No
Unaddressed Significant Non-Complier Universe:	No
Addressed Significant Non-Complier Universe:	No
Significant Non-Complier With a Compliance Schedule Universe:	No
Financial Assurance Required:	Not reported
Handler Date of Last Change:	20180504
Recognized Trader-Importer:	No
Recognized Trader-Exporter:	No
Importer of Spent Lead Acid Batteries:	No
Exporter of Spent Lead Acid Batteries:	No
Recycler Activity Without Storage:	No
Manifest Broker:	No
Sub-Part P Indicator:	No

Handler - Owner Operator:

Owner/Operator Indicator:	Owner
Owner/Operator Name:	TACOMA DRAPERY TOWNE CLEANER
Legal Status:	Private
Date Became Current:	Not reported
Date Ended Current:	Not reported
Owner/Operator Address:	1921 W MILDRED
Owner/Operator City,State,Zip:	TACOMA, WA 98466
Owner/Operator Telephone:	000-000-0000
Owner/Operator Telephone Ext:	Not reported
Owner/Operator Fax:	Not reported
Owner/Operator Email:	Not reported

Owner/Operator Indicator:	Owner
Owner/Operator Name:	TACOMA DRAPERY TOWNE CLEANER
Legal Status:	Private
Date Became Current:	Not reported
Date Ended Current:	Not reported
Owner/Operator Address:	1921 W MILDRED
Owner/Operator City,State,Zip:	TACOMA, WA 98466
Owner/Operator Telephone:	000-000-0000
Owner/Operator Telephone Ext:	Not reported

Map ID
Direction
Distance
Elevation

MAP FINDINGS

Site

Database(s)

EDR ID Number
EPA ID Number

TACOMA DRAPERY TOWNE CLEANER (Continued)

1000334209

Owner/Operator Fax:	Not reported
Owner/Operator Email:	Not reported
Owner/Operator Indicator:	Operator
Owner/Operator Name:	TACOMA DRAPERY TOWNE CLEANER
Legal Status:	Private
Date Became Current:	Not reported
Date Ended Current:	Not reported
Owner/Operator Address:	1921 W MILDRED
Owner/Operator City,State,Zip:	TACOMA, WA 98466
Owner/Operator Telephone:	000-000-0000
Owner/Operator Telephone Ext:	Not reported
Owner/Operator Fax:	Not reported
Owner/Operator Email:	Not reported
Owner/Operator Indicator:	Owner
Owner/Operator Name:	DRAPERY TOWNE CLEANERS INC
Legal Status:	Private
Date Became Current:	19960502
Date Ended Current:	Not reported
Owner/Operator Address:	1921 W MILDRED ST
Owner/Operator City,State,Zip:	TACOMA, WA 98466
Owner/Operator Telephone:	000-000-0000
Owner/Operator Telephone Ext:	Not reported
Owner/Operator Fax:	Not reported
Owner/Operator Email:	Not reported
Owner/Operator Indicator:	Owner
Owner/Operator Name:	LEE, JUNG
Legal Status:	Private
Date Became Current:	Not reported
Date Ended Current:	Not reported
Owner/Operator Address:	1921 W MILDRED ST
Owner/Operator City,State,Zip:	TACOMA, WA 98466
Owner/Operator Telephone:	253-565-0777
Owner/Operator Telephone Ext:	Not reported
Owner/Operator Fax:	Not reported
Owner/Operator Email:	Not reported
Owner/Operator Indicator:	Operator
Owner/Operator Name:	DRAPERY & TOWNE CLEANERS INC
Legal Status:	Private
Date Became Current:	19960502
Date Ended Current:	Not reported
Owner/Operator Address:	1921 W MILDRED ST
Owner/Operator City,State,Zip:	TACOMA, WA 98466-6132
Owner/Operator Telephone:	253-565-0777
Owner/Operator Telephone Ext:	Not reported
Owner/Operator Fax:	Not reported
Owner/Operator Email:	Not reported
Owner/Operator Indicator:	Operator
Owner/Operator Name:	DRAPERY TOWNE CLEANERS INC
Legal Status:	Private
Date Became Current:	Not reported
Date Ended Current:	Not reported
Owner/Operator Address:	1921 W MILDRED ST

Map ID
Direction
Distance
Elevation

MAP FINDINGS

Site

Database(s)

EDR ID Number
EPA ID Number

TACOMA DRAPERY TOWNE CLEANER (Continued)

1000334209

Owner/Operator City,State,Zip:	TACOMA, WA 98466
Owner/Operator Telephone:	000-000-0000
Owner/Operator Telephone Ext:	Not reported
Owner/Operator Fax:	Not reported
Owner/Operator Email:	Not reported
Owner/Operator Indicator:	Owner
Owner/Operator Name:	LEE, JUNG
Legal Status:	Private
Date Became Current:	Not reported
Date Ended Current:	Not reported
Owner/Operator Address:	1921 W MILDRED ST
Owner/Operator City,State,Zip:	TACOMA, WA 98466
Owner/Operator Telephone:	253-565-0777
Owner/Operator Telephone Ext:	Not reported
Owner/Operator Fax:	Not reported
Owner/Operator Email:	Not reported
Owner/Operator Indicator:	Owner
Owner/Operator Name:	TACOMA DRAPERY TOWNE CLEANER
Legal Status:	Private
Date Became Current:	Not reported
Date Ended Current:	Not reported
Owner/Operator Address:	1921 W MILDRED
Owner/Operator City,State,Zip:	TACOMA, WA 98466
Owner/Operator Telephone:	000-000-0000
Owner/Operator Telephone Ext:	Not reported
Owner/Operator Fax:	Not reported
Owner/Operator Email:	Not reported
Owner/Operator Indicator:	Owner
Owner/Operator Name:	JUNG LEE
Legal Status:	Private
Date Became Current:	19960502
Date Ended Current:	Not reported
Owner/Operator Address:	1921 W MILDRED ST
Owner/Operator City,State,Zip:	TACOMA, WA 98466-6132
Owner/Operator Telephone:	253-565-0777
Owner/Operator Telephone Ext:	Not reported
Owner/Operator Fax:	Not reported
Owner/Operator Email:	Not reported
Owner/Operator Indicator:	Owner
Owner/Operator Name:	DRAPERY TOWNE CLEANERS INC
Legal Status:	Private
Date Became Current:	19960502
Date Ended Current:	Not reported
Owner/Operator Address:	1921 W MILDRED ST
Owner/Operator City,State,Zip:	TACOMA, WA 98466
Owner/Operator Telephone:	000-000-0000
Owner/Operator Telephone Ext:	Not reported
Owner/Operator Fax:	Not reported
Owner/Operator Email:	Not reported
Owner/Operator Indicator:	Operator
Owner/Operator Name:	TACOMA DRAPERY TOWNE CLEANER
Legal Status:	Private

Map ID
Direction
Distance
Elevation

MAP FINDINGS

Site

Database(s)

EDR ID Number
EPA ID Number

TACOMA DRAPERY TOWNE CLEANER (Continued)

1000334209

Date Became Current:	Not reported
Date Ended Current:	Not reported
Owner/Operator Address:	1921 W MILDRED
Owner/Operator City,State,Zip:	TACOMA, WA 98466
Owner/Operator Telephone:	000-000-0000
Owner/Operator Telephone Ext:	Not reported
Owner/Operator Fax:	Not reported
Owner/Operator Email:	Not reported

Owner/Operator Indicator:	Operator
Owner/Operator Name:	TACOMA DRAPERY TOWNE CLEANER
Legal Status:	Private
Date Became Current:	Not reported
Date Ended Current:	Not reported
Owner/Operator Address:	1921 W MILDRED
Owner/Operator City,State,Zip:	TACOMA, WA 98466
Owner/Operator Telephone:	000-000-0000
Owner/Operator Telephone Ext:	Not reported
Owner/Operator Fax:	Not reported
Owner/Operator Email:	Not reported

Owner/Operator Indicator:	Owner
Owner/Operator Name:	DRAPERY TOWNE CLEANERS INC
Legal Status:	Private
Date Became Current:	19960502
Date Ended Current:	Not reported
Owner/Operator Address:	1921 W MILDRED ST
Owner/Operator City,State,Zip:	TACOMA, WA 98466
Owner/Operator Telephone:	000-000-0000
Owner/Operator Telephone Ext:	Not reported
Owner/Operator Fax:	Not reported
Owner/Operator Email:	Not reported

Owner/Operator Indicator:	Owner
Owner/Operator Name:	DRAPERY & TOWNE D
Legal Status:	Private
Date Became Current:	19960502
Date Ended Current:	Not reported
Owner/Operator Address:	1921 W MILDRED ST
Owner/Operator City,State,Zip:	TACOMA, WA 98466-6132
Owner/Operator Telephone:	000-000-0000
Owner/Operator Telephone Ext:	Not reported
Owner/Operator Fax:	Not reported
Owner/Operator Email:	Not reported

Historic Generators:	
Receive Date:	20010525
Handler Name:	TACOMA DRAPERY TOWNE CLEANER
Federal Waste Generator Description:	Conditionally Exempt Small Quantity Generator
State District Owner:	WA
Large Quantity Handler of Universal Waste:	No
Recognized Trader Importer:	No
Recognized Trader Exporter:	No
Spent Lead Acid Battery Importer:	No
Spent Lead Acid Battery Exporter:	No
Current Record:	No
Non Storage Recycler Activity:	Not reported

Map ID
Direction
Distance
Elevation

MAP FINDINGS

Site

Database(s)

EDR ID Number
EPA ID Number

TACOMA DRAPERY TOWNE CLEANER (Continued)

1000334209

Electronic Manifest Broker: Not reported

Receive Date: 20171106
Handler Name: TACOMA DRAPERY TOWNE CLEANER
Federal Waste Generator Description: Not a generator, verified
State District Owner: WA
Large Quantity Handler of Universal Waste: No
Recognized Trader Importer: No
Recognized Trader Exporter: No
Spent Lead Acid Battery Importer: No
Spent Lead Acid Battery Exporter: No
Current Record: No
Non Storage Recycler Activity: No
Electronic Manifest Broker: No

Receive Date: 20171106
Handler Name: TACOMA DRAPERY TOWNE CLEANER
Federal Waste Generator Description: Not a generator, verified
State District Owner: WA
Large Quantity Handler of Universal Waste: No
Recognized Trader Importer: No
Recognized Trader Exporter: No
Spent Lead Acid Battery Importer: No
Spent Lead Acid Battery Exporter: No
Current Record: Yes
Non Storage Recycler Activity: Not reported
Electronic Manifest Broker: Not reported

Receive Date: 19941231
Handler Name: TACOMA DRAPERY TOWNE CLEANER
Federal Waste Generator Description: Conditionally Exempt Small Quantity Generator
State District Owner: WA
Large Quantity Handler of Universal Waste: No
Recognized Trader Importer: No
Recognized Trader Exporter: No
Spent Lead Acid Battery Importer: No
Spent Lead Acid Battery Exporter: No
Current Record: No
Non Storage Recycler Activity: Not reported
Electronic Manifest Broker: Not reported

Receive Date: 19981005
Handler Name: TACOMA DRAPERY TOWNE CLEANER
Federal Waste Generator Description: Small Quantity Generator
State District Owner: WA
Large Quantity Handler of Universal Waste: No
Recognized Trader Importer: No
Recognized Trader Exporter: No
Spent Lead Acid Battery Importer: No
Spent Lead Acid Battery Exporter: No
Current Record: No
Non Storage Recycler Activity: Not reported
Electronic Manifest Broker: Not reported

Receive Date: 20010525
Handler Name: TACOMA DRAPERY TOWNE CLEANER
Federal Waste Generator Description: Conditionally Exempt Small Quantity Generator

Map ID
Direction
Distance
Elevation

MAP FINDINGS

Site

Database(s)

EDR ID Number
EPA ID Number

TACOMA DRAPERY TOWNE CLEANER (Continued)

1000334209

State District Owner:	WA
Large Quantity Handler of Universal Waste:	No
Recognized Trader Importer:	No
Recognized Trader Exporter:	No
Spent Lead Acid Battery Importer:	No
Spent Lead Acid Battery Exporter:	No
Current Record:	No
Non Storage Recycler Activity:	Not reported
Electronic Manifest Broker:	Not reported

List of NAICS Codes and Descriptions:

NAICS Code:	81232
NAICS Description:	DRYCLEANING AND LAUNDRY SERVICES (EXCEPT COIN-OPERATED)

NAICS Code:	Not reported
NAICS Description:	Not reported

Facility Has Received Notices of Violations:

Violations:	No Violations Found
-------------	---------------------

Evaluation Action Summary:

Evaluations:	No Evaluations Found
--------------	----------------------

FINDS:

Registry ID:	110005318806
--------------	--------------

Click Here:

Environmental Interest/Information System:

Washington Facility / Site Identification System (WA-FSIS) provides a means to query and display data maintained by the Washington Department of Ecology. This system contains key information for each facility/site that is currently, or has been, of interest to the Air Quality, Dam Safety, Hazardous Waste, Toxics Cleanup, and Water Quality Programs.

RCRAInfo is a national information system that supports the Resource Conservation and Recovery Act (RCRA) program through the tracking of events and activities related to facilities that generate, transport, and treat, store, or dispose of hazardous waste. RCRAInfo allows RCRA program staff to track the notification, permit, compliance, and corrective action activities required under RCRA.

[Click this hyperlink](#) while viewing on your computer to access additional FINDS: detail in the EDR Site Report.

ECHO:

Envid:	1000334209
Registry ID:	110005318806
DFR URL:	http://echo.epa.gov/detailed-facility-report?fid=110005318806
Name:	TACOMA DRAPERY TOWNE CLEANER
Address:	1921 W MILDRED
City,State,Zip:	TACOMA, WA 98466

Map ID
Direction
Distance
Elevation

MAP FINDINGS

EDR ID Number
EPA ID Number

F21
SW
< 1/8
0.082 mi.
432 ft.

NARROWS PLAZA
2310 MILDRED ST W
TACOMA, WA 98466

Site 1 of 3 in cluster F

Relative:
Higher

Actual:
348 ft.

RCRA-VSQG:

Date Form Received by Agency: 20190305
Handler Name: NARROWS PLAZA
Handler Address: 2310 MILDRED ST W
Handler City,State,Zip: TACOMA, WA 98466
EPA ID: WAD981764004
Contact Name: BECKY DILBA
Contact Address: 605 11TH AVE SE STE 201
Contact City,State,Zip: OLYMPIA, WA 98501
Contact Telephone: 360-352-9835
Contact Fax: Not reported
Contact Email: BDILBA@AEGWA.COM
Contact Title: Not reported
EPA Region: 10
Land Type: Private
Federal Waste Generator Description: Conditionally Exempt Small Quantity Generator
Non-Notifier: Not reported
Biennial Report Cycle: Not reported
Accessibility: Not reported
Active Site Indicator: Handler Activities
State District Owner: WA
State District: SWRO
Mailing Address: 2310 MILDRED ST W
Mailing City,State,Zip: TACOMA, WA 98466
Owner Name: DOUBLE JONG CORP.
Owner Type: Private
Operator Name: NARROWS PLAZA
Operator Type: Private
Short-Term Generator Activity: No
Importer Activity: No
Mixed Waste Generator: No
Transporter Activity: No
Transfer Facility Activity: No
Recycler Activity with Storage: No
Small Quantity On-Site Burner Exemption: No
Smelting Melting and Refining Furnace Exemption: No
Underground Injection Control: No
Off-Site Waste Receipt: No
Universal Waste Indicator: No
Universal Waste Destination Facility: No
Federal Universal Waste: No
Active Site Fed-Reg Treatment Storage and Disposal Facility: Not reported
Active Site Converter Treatment storage and Disposal Facility: Not reported
Active Site State-Reg Treatment Storage and Disposal Facility: Not reported
Active Site State-Reg Handler: ---
Federal Facility Indicator: Not reported
Hazardous Secondary Material Indicator: NN
Sub-Part K Indicator: Not reported
Commercial TSD Indicator: No
Treatment Storage and Disposal Type: Not reported
2018 GPRA Permit Baseline: Not on the Baseline

RCRA-VSQG
CSCSL
ALLSITES
FINDS
ECHO
Inactive Drycleaners
MANIFEST

1000160956
WAD981764004

Map ID
Direction
Distance
Elevation

MAP FINDINGS

Site

Database(s)

EDR ID Number
EPA ID Number

NARROWS PLAZA (Continued)

1000160956

2018 GPRA Renewals Baseline:	Not on the Baseline
Permit Renewals Workload Universe:	Not reported
Permit Workload Universe:	Not reported
Permit Progress Universe:	Not reported
Post-Closure Workload Universe:	Not reported
Closure Workload Universe:	Not reported
202 GPRA Corrective Action Baseline:	No
Corrective Action Workload Universe:	No
Subject to Corrective Action Universe:	No
Non-TSDFs Where RCRA CA has Been Imposed Universe:	No
TSDFs Potentially Subject to CA Under 3004 (u)/(v) Universe:	No
TSDFs Only Subject to CA under Discretionary Auth Universe:	No
Corrective Action Priority Ranking:	No NCAPS ranking
Environmental Control Indicator:	No
Institutional Control Indicator:	No
Human Exposure Controls Indicator:	N/A
Groundwater Controls Indicator:	N/A
Operating TSDF Universe:	Not reported
Full Enforcement Universe:	Not reported
Significant Non-Complier Universe:	No
Unaddressed Significant Non-Complier Universe:	No
Addressed Significant Non-Complier Universe:	No
Significant Non-Complier With a Compliance Schedule Universe:	No
Financial Assurance Required:	Not reported
Handler Date of Last Change:	20190412
Recognized Trader-Importer:	No
Recognized Trader-Exporter:	No
Importer of Spent Lead Acid Batteries:	No
Exporter of Spent Lead Acid Batteries:	No
Recycler Activity Without Storage:	No
Manifest Broker:	No
Sub-Part P Indicator:	No

Hazardous Waste Summary:

Waste Code:	F002
Waste Description:	THE FOLLOWING SPENT HALOGENATED SOLVENTS: TETRACHLOROETHYLENE, METHYLENE CHLORIDE, TRICHLOROETHYLENE, 1,1,1-TRICHLOROETHANE, CHLOROBENZENE, 1,1,2-TRICHLORO-1,2,2-TRIFLUOROETHANE, ORTHO-DICHLOROBENZENE, TRICHLOROFLUOROMETHANE, AND 1,1,2, TRICHLOROETHANE; ALL SPENT SOLVENT MIXTURES/BLENDS CONTAINING, BEFORE USE, A TOTAL OF TEN PERCENT OR MORE (BY VOLUME) OF ONE OR MORE OF THE ABOVE HALOGENATED SOLVENTS OR THOSE SOLVENTS LISTED IN F001, F004, AND F005; AND STILL BOTTOMS FROM THE RECOVERY OF THESE SPENT SOLVENTS AND SPENT SOLVENT MIXTURES.

Handler - Owner Operator:

Owner/Operator Indicator:	Owner
Owner/Operator Name:	DOUBLE JONG CORP.
Legal Status:	Private
Date Became Current:	19990101
Date Ended Current:	Not reported
Owner/Operator Address:	3546 NE HARRISON DR
Owner/Operator City,State,Zip:	ISSAQUAH, WA 98029
Owner/Operator Telephone:	000-000-0000
Owner/Operator Telephone Ext:	Not reported

Map ID
Direction
Distance
Elevation

MAP FINDINGS

Site

Database(s)

EDR ID Number
EPA ID Number

NARROWS PLAZA (Continued)

1000160956

Owner/Operator Fax:	Not reported
Owner/Operator Email:	Not reported
Owner/Operator Indicator:	Owner
Owner/Operator Name:	SEE PAPER COPY
Legal Status:	Private
Date Became Current:	Not reported
Date Ended Current:	Not reported
Owner/Operator Address:	2310 MILDRED ST W
Owner/Operator City,State,Zip:	TACOMA, WA 98466
Owner/Operator Telephone:	000-000-0000
Owner/Operator Telephone Ext:	Not reported
Owner/Operator Fax:	Not reported
Owner/Operator Email:	Not reported
Owner/Operator Indicator:	Operator
Owner/Operator Name:	NARROWS PLAZA
Legal Status:	Private
Date Became Current:	Not reported
Date Ended Current:	Not reported
Owner/Operator Address:	2310 W MILDRED STREET
Owner/Operator City,State,Zip:	TACOMA, WA 98421
Owner/Operator Telephone:	000-000-0000
Owner/Operator Telephone Ext:	Not reported
Owner/Operator Fax:	Not reported
Owner/Operator Email:	Not reported
Owner/Operator Indicator:	Owner
Owner/Operator Name:	DOUBLE JONG CORP.
Legal Status:	Private
Date Became Current:	19990101
Date Ended Current:	Not reported
Owner/Operator Address:	3546 NE HARRISON DR
Owner/Operator City,State,Zip:	ISSAQUAH, WA 98029
Owner/Operator Telephone:	000-000-0000
Owner/Operator Telephone Ext:	Not reported
Owner/Operator Fax:	Not reported
Owner/Operator Email:	Not reported
Owner/Operator Indicator:	Operator
Owner/Operator Name:	Y PAY MOR CLEANERS
Legal Status:	Private
Date Became Current:	Not reported
Date Ended Current:	Not reported
Owner/Operator Address:	2310 MILDRED ST W
Owner/Operator City,State,Zip:	TACOMA, WA 98466-6036
Owner/Operator Telephone:	000-000-0000
Owner/Operator Telephone Ext:	Not reported
Owner/Operator Fax:	Not reported
Owner/Operator Email:	Not reported
Owner/Operator Indicator:	Owner
Owner/Operator Name:	DOUBLE JONG CORP.
Legal Status:	Private
Date Became Current:	Not reported
Date Ended Current:	Not reported
Owner/Operator Address:	3546 NE HARRISON DR

Map ID
Direction
Distance
Elevation

MAP FINDINGS

Site

Database(s)

EDR ID Number
EPA ID Number

NARROWS PLAZA (Continued)

1000160956

Owner/Operator City,State,Zip:	ISSAQUAH, WA 98029
Owner/Operator Telephone:	000-000-0000
Owner/Operator Telephone Ext:	Not reported
Owner/Operator Fax:	Not reported
Owner/Operator Email:	Not reported
Owner/Operator Indicator:	Owner
Owner/Operator Name:	Y PAY MOR CLEAN Y
Legal Status:	Private
Date Became Current:	19960502
Date Ended Current:	Not reported
Owner/Operator Address:	2310 MILDRED ST W
Owner/Operator City,State,Zip:	TACOMA, WA 98466-6036
Owner/Operator Telephone:	000-000-0000
Owner/Operator Telephone Ext:	Not reported
Owner/Operator Fax:	Not reported
Owner/Operator Email:	Not reported
Owner/Operator Indicator:	Operator
Owner/Operator Name:	NARROWS PLAZA
Legal Status:	Private
Date Became Current:	19870101
Date Ended Current:	Not reported
Owner/Operator Address:	2310 W MILDRED STREET
Owner/Operator City,State,Zip:	TACOMA, WA 98421
Owner/Operator Telephone:	000-000-0000
Owner/Operator Telephone Ext:	Not reported
Owner/Operator Fax:	Not reported
Owner/Operator Email:	Not reported
Owner/Operator Indicator:	Owner
Owner/Operator Name:	DOUBLE JONG CORP.
Legal Status:	Private
Date Became Current:	20180503
Date Ended Current:	Not reported
Owner/Operator Address:	3546 NE HARRISON DR
Owner/Operator City,State,Zip:	ISSAQUAH, WA 98029
Owner/Operator Telephone:	000-000-0000
Owner/Operator Telephone Ext:	Not reported
Owner/Operator Fax:	Not reported
Owner/Operator Email:	Not reported

Historic Generators:

Receive Date:	19870310
Handler Name:	Y PAY MOR CLEANERS TACOMA
Federal Waste Generator Description:	Not a generator, verified
State District Owner:	WA
Large Quantity Handler of Universal Waste:	No
Recognized Trader Importer:	No
Recognized Trader Exporter:	No
Spent Lead Acid Battery Importer:	No
Spent Lead Acid Battery Exporter:	No
Current Record:	No
Non Storage Recycler Activity:	Not reported
Electronic Manifest Broker:	Not reported
Receive Date:	19870310

Map ID
Direction
Distance
Elevation

MAP FINDINGS

Site

Database(s)

EDR ID Number
EPA ID Number

NARROWS PLAZA (Continued)

1000160956

Handler Name: Y PAY MOR CLEANERS TACOMA
Federal Waste Generator Description: Not a generator, verified
State District Owner: WA
Large Quantity Handler of Universal Waste: No
Recognized Trader Importer: No
Recognized Trader Exporter: No
Spent Lead Acid Battery Importer: No
Spent Lead Acid Battery Exporter: No
Current Record: No
Non Storage Recycler Activity: Not reported
Electronic Manifest Broker: Not reported

Receive Date: 20180503
Handler Name: NARROWS PLAZA
Federal Waste Generator Description: Large Quantity Generator
State District Owner: WA
Large Quantity Handler of Universal Waste: No
Recognized Trader Importer: No
Recognized Trader Exporter: No
Spent Lead Acid Battery Importer: No
Spent Lead Acid Battery Exporter: No
Current Record: No
Non Storage Recycler Activity: Not reported
Electronic Manifest Broker: Not reported

Receive Date: 20190305
Handler Name: NARROWS PLAZA
Federal Waste Generator Description: Conditionally Exempt Small Quantity Generator
State District Owner: WA
Large Quantity Handler of Universal Waste: No
Recognized Trader Importer: No
Recognized Trader Exporter: No
Spent Lead Acid Battery Importer: No
Spent Lead Acid Battery Exporter: No
Current Record: Yes
Non Storage Recycler Activity: Not reported
Electronic Manifest Broker: Not reported

List of NAICS Codes and Descriptions:

NAICS Code: 531120
NAICS Description: LESSORS OF NONRESIDENTIAL BUILDINGS (EXCEPT MINIWAREHOUSES)

NAICS Code: 81232
NAICS Description: DRYCLEANING AND LAUNDRY SERVICES (EXCEPT COIN-OPERATED)

Facility Has Received Notices of Violations:

Violations: No Violations Found

Evaluation Action Summary:

Evaluations: No Evaluations Found

CSCSL:

Name: Y PAY MOR CLEANERS TACOMA
Address: 2310 MILDRED ST W

Map ID
Direction
Distance
Elevation

MAP FINDINGS

Site

Database(s)

EDR ID Number
EPA ID Number

NARROWS PLAZA (Continued)

1000160956

City,State,Zip: TACOMA, WA 98466
Facility ID: 34894115
Region: Southwest
Lat/Long: 47.238247423195 / -122.5278256162
Clean Up Siteid: 14796
Site Status: Cleanup Started
Contaminant Name: Halogenated Solvents
Alternate Site Names: Narrows Plaza,Narrows Plaza,Sudsy Laundromat/Cleaner
Site Rank: Not reported
Has Institutional Control:Not reported
Past VCP: True
Current VCP: True
Ground Water: Suspected
Surface Water: Not reported
Soil: Below Cleanup Levels
Sediment: Not reported
Air: Confirmed Above Cleanup Levels
Bedrock: Not reported
Responsible Unit: Southwest

ALLSITES:

Name: Y PAY MOR CLEANERS TACOMA
Facility Id: 34894115

Interaction: 126630
Interaction 1: A
Interaction 2: HWG
Ecology Program: HAZWASTE
Program Data: TURBOWASTE
Facility Alt.: Narrows Plaza
Program ID: WAD981764004
Date Interaction: 2018-05-03 00:00:00
Date Interaction 3: Hazardous Waste Generator
Latitude: 47.238243220000001
Longitude: -122.52780566600001

Interaction: 39620
Interaction 1: I
Interaction 2: HWG
Ecology Program: HAZWASTE
Program Data: TURBOWASTE
Facility Alt.: Not reported
Program ID: WAD981764004
Date Interaction: 1987-03-10 00:00:00
Date Interaction 3: Hazardous Waste Generator
Latitude: 47.238243220000001
Longitude: -122.52780566600001

Interaction: 128682
Interaction 1: A
Interaction 2: VOLCLNST
Ecology Program: TOXICS
Program Data: ISIS
Facility Alt.: Narrows Plaza, Sudsy Laundromat/Cleaner
Program ID: Not reported

Map ID
Direction
Distance
Elevation

MAP FINDINGS

Site

Database(s)

EDR ID Number
EPA ID Number

NARROWS PLAZA (Continued)

1000160956

Date Interaction: 2018-10-04 00:00:00
Date Interaction 3: Voluntary Cleanup Sites
Latitude: 47.238243220000001
Longitude: -122.52780566600001

Interaction: 39621
Interaction 1: I
Interaction 2: HWP
Ecology Program: HAZWASTE
Program Data: HWPPRT
Facility Alt.: Not reported
Program ID: WAD981764004
Date Interaction: 1993-01-01 00:00:00
Date Interaction 3: Hazardous Waste Planner
Latitude: 47.238243220000001
Longitude: -122.52780566600001

FINDS:

Registry ID: 110005264622

Click Here:

Environmental Interest/Information System:

Washington Facility / Site Identification System (WA-FSIS) provides a means to query and display data maintained by the Washington Department of Ecology. This system contains key information for each facility/site that is currently, or has been, of interest to the Air Quality, Dam Safety, Hazardous Waste, Toxics Cleanup, and Water Quality Programs.

RCRAInfo is a national information system that supports the Resource Conservation and Recovery Act (RCRA) program through the tracking of events and activities related to facilities that generate, transport, and treat, store, or dispose of hazardous waste. RCRAInfo allows RCRA program staff to track the notification, permit, compliance, and corrective action activities required under RCRA.

[Click this hyperlink](#) while viewing on your computer to access additional FINDS: detail in the EDR Site Report.

ECHO:

Envid: 1000160956
Registry ID: 110005264622
DFR URL: <http://echo.epa.gov/detailed-facility-report?fid=110005264622>
Name: NARROWS PLAZA
Address: 2310 MILDRED ST W
City,State,Zip: TACOMA, WA 98466

INACTIVE DRYCLEANERS:

Name: Y PAY MOR CLEANERS TACOMA
Address: 2310 MILDRED ST W
City,State,Zip: TACOMA, WA 98466
EPA I: WAD981764004
FS Id: 14100
Facility ID: 14100
NAICS Code: 81232

Map ID
Direction
Distance
Elevation

MAP FINDINGS

Site

Database(s)

EDR ID Number
EPA ID Number

NARROWS PLAZA (Continued)

1000160956

Fed Waste Code Desc:	Not reported
State Waste Code Desc:	Not reported
TAX REG NBR:	Not reported
BUSINESS TYPE:	Not reported
MAIL NAME:	Not reported
MAIL LINE1:	Not reported
MAIL LINE2:	Not reported
MAIL CITY:	Not reported
MAIL STATE:	Not reported
MAIL ZIP:	Not reported
MAIL COUNTRY:	Not reported
LEGAL ORG NAME:	Not reported
LEGAL PERSON FIRST NAME:	Not reported
LEGAL PERSON MIDDLE INIT:	Not reported
LEGAL PERSON LAST NAME:	Not reported
LEGAL LINE1:	Not reported
LEGAL LINE2:	Not reported
LEGAL CITY:	Not reported
LEGAL STATE:	Not reported
LEGAL ZIP:	Not reported
LEGAL COUNTRY:	Not reported
LEGAL PHONE NBR:	Not reported
LEGAL EFFECTIVE DATE:	Not reported
LEGAL ORGANIZATION TYPE:	Not reported
LAND ORG NAME:	Not reported
LAND PERSON FIRST NAME:	Not reported
LAND PERSON MIDDLE INIT:	Not reported
LAND PERSON LAST NAME:	Not reported
LAND LINE1:	Not reported
LAND LINE2:	Not reported
LAND CITY:	Not reported
LAND STATE:	Not reported
LAND ZIP:	Not reported
LAND COUNTRY:	Not reported
LAND PHONE NBR:	Not reported
LAND ORGANIZATION TYPE:	Not reported
OPERATOR ORG NAME:	Not reported
OPERATOR PERSON FIRST NAME:	Not reported
OPERATOR PERSON MIDDLE INIT:	Not reported
OPERATOR PERSON LAST NAME:	Not reported
OPERATOR LINE1:	Not reported
OPERATOR LINE2:	Not reported
OPERATOR CITY:	Not reported
OPERATOR STATE:	Not reported
OPERATOR ZIP:	Not reported
OPERATOR COUNTRY:	Not reported
OPERATOR PHONE NBR:	Not reported
OPERATOR EFFECTIVE DATE:	Not reported
OPERATOR ORGANIZATION TYPE:	Not reported
SITE CONTACT FIRST NAME:	Not reported
SITE CONTACT MIDDLE INIT:	Not reported
SITE CONTACT LAST NAME:	Not reported
SITE CONTACT LINE1:	Not reported
SITE CONTACT LINE2:	Not reported
SITE CONTACT CITY:	Not reported
SITE CONTACT STATE:	Not reported
SITE CONTACT ZIP:	Not reported

Map ID
Direction
Distance
Elevation

MAP FINDINGS

Site

Database(s)

EDR ID Number
EPA ID Number

NARROWS PLAZA (Continued)

1000160956

SITE CONTACT COUNTRY:	Not reported
SITE CONTACT PHONE NBR:	Not reported
SITE CONTACT EMAIL:	Not reported
FORM CONTACT FIRST NAME:	Not reported
FORM CONTACT MIDDLE INIT:	Not reported
FORM CONTACT LAST NAME:	Not reported
FORM CONTACT LINE1:	Not reported
FORM CONTACT LINE2:	Not reported
FORM CONTACT CITY:	Not reported
FORM CONTACT STATE:	Not reported
FORM CONTACT ZIP:	Not reported
FORM CONTACT COUNTRY:	Not reported
FORM CONTACT PHONE NBR:	Not reported
FORM CONTACT EMAIL:	Not reported
GEN STATUS CD:	Not reported
MONTHLY GENERATION:	Not reported
BATCH GENERATION:	Not reported
ONE TIME GENERATION:	Not reported
TRANSPORTS OWN WASTE:	Not reported
TRANSPORTS OTHERS WASTE:	Not reported
RECYCLER ONSITE:	Not reported
TRANSFER FACILITY:	Not reported
PBR:	Not reported
TBG:	Not reported
MIXED RADIOACTIVE:	Not reported
IMPORTER:	Not reported
TSDR FACILITY:	Not reported
IMMEDIATE RECYCLER:	Not reported
GEN DANG FUEL:	Not reported
GEN MARKET TO BURNER:	Not reported
GEN OTHER MARKETERS:	Not reported
UTILITY BOILER BURNER:	Not reported
INDUSTRY BOILER BURNER:	Not reported
FURNACE BURNER:	Not reported
SMELTER DEFERRAL:	Not reported
SMALL QTY EXEMPTION:	Not reported
OTHER EXEMPTION:	Not reported
UW BATTERY GEN:	Not reported
UW THERMOSTATS GEN:	Not reported
UW MERCURY GEN:	Not reported
UW LAMPS GEN:	Not reported
UW BATTERY ACCUM:	Not reported
UW THERMOSTATS ACCUM:	Not reported
UW MERCURY ACCUM:	Not reported
UW LAMPS ACCUM:	Not reported
UW DESTINATION FACILITY:	Not reported
OFF SPEC UTILITY BOILER:	Not reported
OFF SPEC INDUSTRY BOILER:	Not reported
OFF SPEC FURNACE:	Not reported
USED OIL TRANSPORTER:	Not reported
USED OIL TRANSFER FACILITY:	Not reported
USED OIL PROCESSOR:	Not reported
USED OIL REREFINER:	Not reported
USED OIL FUEL MARKETER DIR SHIPMENTS:	Not reported
USED OIL FUEL MARKETER MEETS SPECS:	Not reported
ECO Int Type Code:	Not reported
Status Code:	Not reported

Map ID
Direction
Distance
Elevation

MAP FINDINGS

Site

Database(s)

EDR ID Number
EPA ID Number

NARROWS PLAZA (Continued)

1000160956

Start Date: Not reported
End Date: Not reported
NAICS DS: Not reported
Program Name: Not reported
FS SIC Code: Not reported
SIC DS: Not reported
Latitude: Not reported
Longitude: Not reported
Comments: Not reported

WA MANIFEST:

Name: NARROWS PLAZA
Address: 2310 MILDRED ST W
City,State,Zip: TACOMA, WA 98466
Facility Address 2: Not reported
Facility ID: 34894115
EPA ID: WAD981764004
NAICS: 531120
State Waste Code Desc: Not reported
Federal Waste Code Desc: F002
Form Comm: Not reported
Data Year: 2017
Permit by Rule: False
Mailing Address 2: Not reported
Treatment by Generator: False
Mixed Radioactive Waste: False
Importer of Hazardous Waste: False
Immediate Recycler: False
Treatment/Storage/Disposal/Recycling Facility: False
Generator of Dangerous Fuel Waste: False
Generator Marketing to Burner: False
Other Marketers (i.e., blender, distributor, etc.): False
Utility Boiler Burner: False
Industry Boiler Burner: False
Industrial Furnace: False
Smelter Defferal: False
Universal Waste: Not reported
Off-Specification: Not reported
LN Address 2: Not reported
Tax Reg #: 609924365
Business Type: Not reported
Mail Name: Not reported
Mailing Address: 2310 MILDRED ST W
Mailing City,State,Zip: TACOMA, WA 98466
Legal Organization Name: Double Jong Corp.
Legal Organization Type: Private
Legal Contact: Not reported
Legal Address: 3546 NE Harrison Dr
Legal Address 2: Not reported
Legal City,State,Zip: Issaquah, WA 98029
Legal Phone Number: (000)000-0000
Legal Effective Date: 01/01/1999
Land Organization Name: Double Jong Corp.
Land Organization Type: Private
Land Contact: Not reported
Land Address: 3546 NE Harrison Dr
Land City,State,Zip: Issaquah, WA 98029
Land Phone Number: (000)000-0000

Map ID
Direction
Distance
Elevation

MAP FINDINGS

Site

Database(s)

EDR ID Number
EPA ID Number

NARROWS PLAZA (Continued)

1000160956

Operator Organization Name:	Narrows Plaza
Operator Organization Type:	Private
Operator:	Not reported
Operator Address:	2310 W Mildred Street
Operator Address 2:	Not reported
Operator City,State,Zip:	Tacoma, WA 98421
Operator Phone Number:	(000)000-0000
Operator Effective Date:	01/01/1987
Site Contact:	Not reported
Site Contact Address:	Not reported
Contact City,State,Zip:	Not reported
Site Contact Phone Number:	Not reported
Site Contact Email:	Not reported
Gen Status Code:	SQG
Monthly Generation:	False
Batch Generation:	False
One Time Generation:	False
Transport Own Waste:	False
Transports Other Waste:	False
Recycler Onsite:	False
Transfer Facility:	False
Other Exemption:	Not reported
UW Battery Gen:	False
Used Oil Transporter:	False
Used Oil Transfer Facility:	False
Used Oil Processor:	False
Used Oil Refiner:	False
Used Oil Fuel Marketer Directs Shipments:	False
Used Oil Fuel Marketer Meets Specs:	False
Site Contact Address 2:	Not reported
SIC Code:	Not reported
CRK Number:	Not reported
Active:	Not reported
CAS Number:	Not reported
Chemical Name:	Not reported
EHS:	Not reported
EHS CAS Number:	Not reported
EHS Name:	Not reported

F22
SW
< 1/8
0.082 mi.
432 ft.

Y PAY MOR CLEANERS TACOMA
2310 MILDRED ST W
TACOMA, WA 98466
Site 2 of 3 in cluster F

VCP S124433989
N/A

Relative:
Higher

VCP:
Name: Y PAY MOR CLEANERS TACOMA
Address: 2310 MILDRED ST W
City,State,Zip: TACOMA, WA 98466
edr_fstat: WA
edr_fzip: 98466
edr_fcnty: PIERCE
edr_zip: Not reported
Facility ID: 34894115
VCP Status: Cleanup Started
Past VCP: TRUE
Current VCP: TRUE
NFA Type: TACOMA, WA 98466

Actual:
348 ft.

Map ID
Direction
Distance
Elevation

MAP FINDINGS

Site

Database(s)

EDR ID Number
EPA ID Number

Y PAY MOR CLEANERS TACOMA (Continued)

S124433989

Date NFA: TACOMA, WA 98466
Rank: TACOMA, WA 98466
Cleanup Siteid: 14796
Contaminant Name: Halogenated Solvents
Soil: Below Cleanup Levels

**F23
SW
< 1/8
0.082 mi.
432 ft.**

**SUDSY LAUNDROMAT
2310 MILDRED ST W
TACOMA, WA 98466**

**EDR Hist Cleaner 1014532307
N/A**

Site 3 of 3 in cluster F

**Relative:
Higher**

EDR Hist Cleaner

**Actual:
348 ft.**

Year:	Name:	Type:
1987	Y PAY MOR CLEANERS INC	Drycleaning Plants, Except Rugs
1987	SUDSY LAUNDROMAT	Coin-Operated Laundries And Cleaning
1988	Y PAY MOR CLEANERS INC	Drycleaning Plants, Except Rugs
1988	SUDSY LAUNDROMAT	Garment Pressing And Cleaners' Agents
1989	Y PAY MOR CLEANERS INC	Drycleaning Plants, Except Rugs, NEC
1990	Y PAY MOR CLEANERS	Drycleaning Plants, Except Rugs, NEC
1991	Y PAY MOR CLEANERS	Drycleaning Plants, Except Rugs, NEC
1992	WAGNER FORMAL WEAR DRY CLRS	Drycleaning Plants, Except Rugs, NEC
1993	WAGNER FORMAL WEAR DRY CLRS	Drycleaning Plants, Except Rugs, NEC
1994	WAGNER FORMAL WEAR DRY CLRS	Drycleaning Plants, Except Rugs, NEC
1995	WAGNER FORMAL WEAR DRY CLRS	Drycleaning Plants, Except Rugs, NEC
1996	WAGNER FORMAL WEAR DRY CLRS	Drycleaning Plants, Except Rugs, NEC
2004	SUDSY LAUNDROMAT&	LAUNDRIES-SELF SERVICE
2010	SUDSY LAUNDROMAT	LAUNDRIES - SELF SERVICE

**E24
NNW
< 1/8
0.087 mi.
460 ft.**

**CONOCOPHILLIPS 30143
6622 19TH ST W
TACOMA, WA 98466**

**LUST 1000659068
UST WAD988487336
ALLSITES
CSCSL NFA
RCRA NonGen / NLR
MANIFEST**

Site 3 of 6 in cluster E

**Relative:
Lower**

LUST:

**Actual:
318 ft.**

Name: TOSCO 1107730143
Address: 6622 19TH ST W
City,State,Zip: TACOMA, WA 98466
Facility ID: 22346877
Lust Status Type: LUST - NFA
Cleanup Site ID: 4046
Cleanup Unit Type: Not reported
Process Type: Not reported
Cleanup Unit Name: BP Service Station 11077,BP SERVICE STATION 19TH ST,CONOCOPHILLIPS 30143,K & M BP,NARROWS MARKET INC
Response Section: Southwest
Release Date: 02/12/1990
Lust Date: 11/22/2011
Region: Southwest
Lust ID: 252
UST ID: 8683
Contaminant Name: Non-Halogenated Solvents
Ground Water: Suspected

Map ID
Direction
Distance
Elevation

MAP FINDINGS

Site

Database(s)

EDR ID Number
EPA ID Number

CONOCOPHILLIPS 30143 (Continued)

1000659068

Surface Water: Not reported
Soil: Confirmed Above Cleanup Levels
Sediment: Not reported
Air: Not reported
Bedrock: Not reported
Lat/Long: 47.242472 / -122.52586

Name: TOSCO 1107730143
Address: 6622 19TH ST W
City,State,Zip: TACOMA, WA 98466
Facility ID: 22346877
Lust Status Type: LUST - NFA
Cleanup Site ID: 4046
Cleanup Unit Type: Not reported
Process Type: Not reported
Cleanup Unit Name: BP Service Station 11077,BP SERVICE STATION 19TH ST,CONOCOPHILLIPS 30143,K & M BP,NARROWS MARKET INC

Response Section: Southwest
Release Date: 02/12/1990
Lust Date: 11/22/2011
Region: Southwest
Lust ID: 252
UST ID: 8683
Contaminant Name: Petroleum Products-Unspecified
Ground Water: Suspected
Surface Water: Not reported
Soil: Confirmed Above Cleanup Levels
Sediment: Not reported
Air: Not reported
Bedrock: Not reported
Lat/Long: 47.242472 / -122.52586

UST:

Name: NARROWS MARKET INC
Address: 1901 MILDRED ST W
City: TACOMA
Zip: 98466
Facility ID: 22346877
Site Id: 8683
Decimal Latitude: 47.242472
Decimal Longitude: -122.525861

Tank Name: 1
Tag Number: A0818
Tank Status: Operational
Tank Status Date: 08/06/1996
Tank Install Date: 01/01/1991
Tank Closure Date: Not reported
Capacity Range: 10,000 to 19,999 Gallons
Tank Permit Expiration Date: 08/31/2022
Tank Upgrade Date: 12/30/1997
Tank Spill Prevention: Spill Bucket/Spill Box
Tank Overfill Prevention: Automatic Shutoff (fill pipe)
Tank Material: Fiberglass Reinforced Plastic
Tank Construction: Single Wall Tank
Tank Tightness Test: Not reported
Tank Corrosion Protection: Corrosion Resistant

Map ID
Direction
Distance
Elevation

MAP FINDINGS

Site

Database(s)

EDR ID Number
EPA ID Number

CONOCOPHILLIPS 30143 (Continued)

1000659068

Tank Manifold: Non-Manifolded Tank
Tank Release Detection: Continuous In-Tank Leak Detection System
Tank SFC Type: Sump
Pipe Material: Fiberglass
Pipe Construction: Double Wall Pipe
Pipe Primary Release Detection: Automatic Line Leak Detector (ALLD)
Pipe Second Release Detection: Not reported
Pipe Corrosion Protection: Corrosion Resistant
Pipe Pumping System: Pressurized System
Responsible Unit: Southwest
Dispenser/Pump SFC Type: Rubber Boot
Region: Southwest
Is Active: True
Actual Capacity: 12000
Pipe Install Date: Not reported
Turbine Sump Construction: Not reported
Compartment Number: 1
Stored Substance: Unleaded Gasoline
Used Substance: Motor Fuel for Vehicles
Compartment Capacity: 12000

Name: NARROWS MARKET INC
Address: 1901 MILDRED ST W
City: TACOMA
Zip: 98466

Tank Name: 2
Tag Number: A0818
Tank Status: Operational
Tank Status Date: 08/06/1996
Tank Install Date: 01/01/1991
Tank Closure Date: Not reported
Capacity Range: 10,000 to 19,999 Gallons
Tank Permit Expiration Date: 08/31/2022
Tank Upgrade Date: 12/30/1997
Tank Spill Prevention: Spill Bucket/Spill Box
Tank Overfill Prevention: Automatic Shutoff (fill pipe)
Tank Material: Fiberglass Reinforced Plastic
Tank Construction: Single Wall Tank
Tank Tightness Test: Not reported
Tank Corrosion Protection: Corrosion Resistant
Tank Manifold: Non-Manifolded Tank
Tank Release Detection: Continuous In-Tank Leak Detection System
Tank SFC Type: Sump
Pipe Material: Fiberglass
Pipe Construction: Double Wall Pipe
Pipe Primary Release Detection: Automatic Line Leak Detector (ALLD)
Pipe Second Release Detection: Not reported
Pipe Corrosion Protection: Corrosion Resistant
Pipe Pumping System: Pressurized System
Responsible Unit: Southwest
Dispenser/Pump SFC Type: Rubber Boot
Region: Southwest
Is Active: True
Actual Capacity: 12000
Pipe Install Date: Not reported
Turbine Sump Construction: Not reported

Map ID
Direction
Distance
Elevation

MAP FINDINGS

Site

Database(s)

EDR ID Number
EPA ID Number

CONOCOPHILLIPS 30143 (Continued)

1000659068

Compart Number: 1
Stored Substance: Unleaded Gasoline
Used Substance: Motor Fuel for Vehicles
Compart Capacity: 12000

Name: NARROWS MARKET INC
Address: 1901 MILDRED ST W
City: TACOMA
Zip: 98466

Tank Name: 3
Tag Number: A0818
Tank Status: Operational
Tank Status Date: 08/06/1996
Tank Install Date: 01/01/1991
Tank Closure Date: Not reported
Capacity Range: 10,000 to 19,999 Gallons
Tank Permit Expiration Date: 08/31/2022
Tank Upgrade Date: 12/30/1997
Tank Spill Prevention: Spill Bucket/Spill Box
Tank Overfill Prevention: Automatic Shutoff (fill pipe)
Tank Material: Fiberglass Reinforced Plastic
Tank Construction: Single Wall Tank
Tank Tightness Test: Not reported
Tank Corrosion Protection: Corrosion Resistant
Tank Manifold: Non-Manifolded Tank
Tank Release Detection: Continuous In-Tank Leak Detection System
Tank SFC Type: Sump
Pipe Material: Fiberglass
Pipe Construction: Double Wall Pipe
Pipe Primary Release Detection: Automatic Line Leak Detector (ALLD)
Pipe Second Release Detection: Not reported
Pipe Corrosion Protection: Corrosion Resistant
Pipe Pumping System: Pressurized System
Responsible Unit: Southwest
Dispencer/Pump SFC Type: Rubber Boot
Region: Southwest
Is Active: True
Actual Capacity: 12000
Pipe Install Date: Not reported
Turbine Sump Construction: Not reported

Compart Number: 1
Stored Substance: Unleaded Gasoline
Used Substance: Motor Fuel for Vehicles
Compart Capacity: 12000

Name: NARROWS MARKET INC
Address: 1901 MILDRED ST W
City: TACOMA
Zip: 98466

Tank Name: DSL
Tag Number: A0818
Tank Status: Removed
Tank Status Date: 08/06/1996
Tank Install Date: 12/31/1964
Tank Closure Date: Not reported

Map ID
Direction
Distance
Elevation

MAP FINDINGS

Site

Database(s)

EDR ID Number
EPA ID Number

CONOCOPHILLIPS 30143 (Continued)

1000659068

Capacity Range: Not reported
Tank Permit Expiration Date: Not reported
Tank Upgrade Date: Not reported
Tank Spill Prevention: Not reported
Tank Overfill Prevention: Not reported
Tank Material: Steel
Tank Construction: Not reported
Tank Tightness Test: Not reported
Tank Corrosion Protection: Not reported
Tank Manifold: Not reported
Tank Release Detection: Not reported
Tank SFC Type: Not reported
Pipe Material: Steel
Pipe Construction: Not reported
Pipe Primary Release Detection: Not reported
Pipe Second Release Detection: Not reported
Pipe Corrosion Protection: Not reported
Pipe Pumping System: Not reported
Responsible Unit: Southwest
Dispenser/Pump SFC Type: Not reported
Region: Southwest
Is Active: True
Actual Capacity: Not reported
Pipe Install Date: Not reported
Turbine Sump Construction: Not reported
Compartment Number: 1
Stored Substance: Not reported
Used Substance: Not reported
Compartment Capacity: Not reported

Name: NARROWS MARKET INC
Address: 1901 MILDRED ST W
City: TACOMA
Zip: 98466

Tank Name: NOL
Tag Number: A0818
Tank Status: Removed
Tank Status Date: 08/06/1996
Tank Install Date: 12/31/1964
Tank Closure Date: Not reported
Capacity Range: Not reported
Tank Permit Expiration Date: Not reported
Tank Upgrade Date: Not reported
Tank Spill Prevention: Not reported
Tank Overfill Prevention: Not reported
Tank Material: Steel
Tank Construction: Not reported
Tank Tightness Test: Not reported
Tank Corrosion Protection: Not reported
Tank Manifold: Not reported
Tank Release Detection: Not reported
Tank SFC Type: Not reported
Pipe Material: Steel
Pipe Construction: Not reported
Pipe Primary Release Detection: Not reported
Pipe Second Release Detection: Not reported

Map ID
Direction
Distance
Elevation

MAP FINDINGS

Site

Database(s)

EDR ID Number
EPA ID Number

CONOCOPHILLIPS 30143 (Continued)

1000659068

Pipe Corrosion Protection: Not reported
Pipe Pumping System: Not reported
Responsible Unit: Southwest
Dispenser/Pump SFC Type: Not reported
Region: Southwest
Is Active: True
Actual Capacity: Not reported
Pipe Install Date: Not reported
Turbine Sump Construction: Not reported
Compartment Number: 1
Stored Substance: Unleaded Gasoline
Used Substance: Not reported
Compartment Capacity: Not reported

Name: NARROWS MARKET INC
Address: 1901 MILDRED ST W
City: TACOMA
Zip: 98466

Tank Name: REG-1
Tag Number: A0818
Tank Status: Removed
Tank Status Date: 08/06/1996
Tank Install Date: 12/31/1964
Tank Closure Date: Not reported
Capacity Range: Not reported
Tank Permit Expiration Date: Not reported
Tank Upgrade Date: Not reported
Tank Spill Prevention: Not reported
Tank Overfill Prevention: Not reported
Tank Material: Steel
Tank Construction: Not reported
Tank Tightness Test: Not reported
Tank Corrosion Protection: Not reported
Tank Manifold: Not reported
Tank Release Detection: Not reported
Tank SFC Type: Not reported
Pipe Material: Steel
Pipe Construction: Not reported
Pipe Primary Release Detection: Not reported
Pipe Second Release Detection: Not reported
Pipe Corrosion Protection: Not reported
Pipe Pumping System: Not reported
Responsible Unit: Southwest
Dispenser/Pump SFC Type: Not reported
Region: Southwest
Is Active: True
Actual Capacity: Not reported
Pipe Install Date: Not reported
Turbine Sump Construction: Not reported
Compartment Number: 1
Stored Substance: Leaded Gasoline
Used Substance: Not reported
Compartment Capacity: Not reported

Name: NARROWS MARKET INC
Address: 1901 MILDRED ST W

Map ID
Direction
Distance
Elevation

MAP FINDINGS

Site

Database(s)

EDR ID Number
EPA ID Number

CONOCOPHILLIPS 30143 (Continued)

1000659068

City: TACOMA
Zip: 98466

Tank Name: REG-2
Tag Number: A0818
Tank Status: Removed
Tank Status Date: 08/06/1996
Tank Install Date: 12/31/1964
Tank Closure Date: Not reported
Capacity Range: Not reported
Tank Permit Expiration Date: Not reported
Tank Upgrade Date: Not reported
Tank Spill Prevention: Not reported
Tank Overfill Prevention: Not reported
Tank Material: Steel
Tank Construction: Not reported
Tank Tightness Test: Not reported
Tank Corrosion Protection: Not reported
Tank Manifold: Not reported
Tank Release Detection: Not reported
Tank SFC Type: Not reported
Pipe Material: Steel
Pipe Construction: Not reported
Pipe Primary Release Detection: Not reported
Pipe Second Release Detection: Not reported
Pipe Corrosion Protection: Not reported
Pipe Pumping System: Not reported
Responsible Unit: Southwest
Dispencer/Pump SFC Type: Not reported
Region: Southwest
Is Active: True
Actual Capacity: Not reported
Pipe Install Date: Not reported
Turbine Sump Construction: Not reported
Compartment Number: 1
Stored Substance: Leaded Gasoline
Used Substance: Not reported
Compartment Capacity: Not reported

Name: NARROWS MARKET INC
Address: 1901 MILDRED ST W
City: TACOMA
Zip: 98466

Tank Name: SNL
Tag Number: A0818
Tank Status: Removed
Tank Status Date: 08/06/1996
Tank Install Date: 12/31/1964
Tank Closure Date: Not reported
Capacity Range: Not reported
Tank Permit Expiration Date: Not reported
Tank Upgrade Date: Not reported
Tank Spill Prevention: Not reported
Tank Overfill Prevention: Not reported
Tank Material: Steel
Tank Construction: Not reported

Map ID
Direction
Distance
Elevation

MAP FINDINGS

Site

Database(s)

EDR ID Number
EPA ID Number

CONOCOPHILLIPS 30143 (Continued)

1000659068

Tank Tightness Test: Not reported
Tank Corrosion Protection: Not reported
Tank Manifold: Not reported
Tank Release Detection: Not reported
Tank SFC Type: Not reported
Pipe Material: Steel
Pipe Construction: Not reported
Pipe Primary Release Detection: Not reported
Pipe Second Release Detection: Not reported
Pipe Corrosion Protection: Not reported
Pipe Pumping System: Not reported
Responsible Unit: Southwest
Dispenser/Pump SFC Type: Not reported
Region: Southwest
Is Active: True
Actual Capacity: Not reported
Pipe Install Date: Not reported
Turbine Sump Construction: Not reported
Compartment Number: 1
Stored Substance: Unleaded Gasoline
Used Substance: Not reported
Compartment Capacity: Not reported

ALLSITES:

Name: TOSCO 1107730143
Facility Id: 22346877

Interaction: 32376
Interaction 1: I
Interaction 2: TIER2
Ecology Program: HAZWASTE
Program Data: EPCRA
Facility Alt.: Not reported
Program ID: WAD988487336
Date Interaction: 1988-01-01 00:00:00
Date Interaction 3: Emergency/Haz Chem Rpt TI
Latitude: 47.242466423000003
Longitude: -122.525846161

Interaction: 32379
Interaction 1: A
Interaction 2: UST
Ecology Program: TOXICS
Program Data: UST
Facility Alt.: K & M BP
Program ID: 8683
Date Interaction: 2000-03-20 00:00:00
Date Interaction 3: Underground Storage Tank
Latitude: 47.242466423000003
Longitude: -122.525846161

Interaction: 32381
Interaction 1: I
Interaction 2: HWG
Ecology Program: HAZWASTE

Map ID
Direction
Distance
Elevation

MAP FINDINGS

Site

Database(s)

EDR ID Number
EPA ID Number

CONOCOPHILLIPS 30143 (Continued)

1000659068

Program Data: TURBOWASTE
Facility Alt.: Not reported
Program ID: WAD988487336
Date Interaction: 2007-12-31 00:00:00
Date Interaction 3: Hazardous Waste Generator
Latitude: 47.242466423000003
Longitude: -122.525846161

Interaction: 32377
Interaction 1: A
Interaction 2: LUST
Ecology Program: TOXICS
Program Data: ISIS
Facility Alt.: Not reported
Program ID: 8683
Date Interaction: 1990-02-12 00:00:00
Date Interaction 3: LUST Facility
Latitude: 47.242466423000003
Longitude: -122.525846161

Interaction: 92167
Interaction 1: A
Interaction 2: VOLCLNST
Ecology Program: TOXICS
Program Data: ISIS
Facility Alt.: TOSCO 1107730143
Program ID: sw1106
Date Interaction: 2010-04-12 00:00:00
Date Interaction 3: Voluntary Cleanup Sites
Latitude: 47.242466423000003
Longitude: -122.525846161

Interaction: 32378
Interaction 1: I
Interaction 2: HWG
Ecology Program: HAZWASTE
Program Data: TURBOWASTE
Facility Alt.: Not reported
Program ID: WAD988487336
Date Interaction: 1991-05-22 00:00:00
Date Interaction 3: Hazardous Waste Generator
Latitude: 47.242466423000003
Longitude: -122.525846161

Interaction: 32380
Interaction 1: I
Interaction 2: HWOTHER
Ecology Program: HAZWASTE
Program Data: TURBOWASTE
Facility Alt.: Not reported
Program ID: WAD988487336
Date Interaction: 2005-12-31 00:00:00
Date Interaction 3: Haz Waste Management Acti

Map ID
Direction
Distance
Elevation

MAP FINDINGS

Site

Database(s)

EDR ID Number
EPA ID Number

CONOCOPHILLIPS 30143 (Continued)

1000659068

Latitude: 47.242466423000003
Longitude: -122.525846161

CSCSL NFA:

Name: TOSCO 1107730143
Address: 6622 19TH ST W
City,State,Zip: TACOMA, WA 98466
Facility/Site Id: 22346877
CS Id: 4046
NFA Date: 11/22/2011
Alternate Site Names: BP Service Station 11077,BP SERVICE STATION 19TH ST,CONOCOPHILLIPS 30143,K & M BP,NARROWS MARKET INC
NFA Reason: NFA-Voluntary Cleanup Program Review
Site Status: NFA
Region: Southwest
Contaminant Name: Non-Halogenated Solvents
Ground Water: Suspected
Surface Water: Not reported
Soil: Confirmed Above Cleanup Levels
Sediment: Not reported
Air: Not reported
Bedrock: Not reported
Latitude: 47.242472
Longitude: -122.525861

Name: TOSCO 1107730143
Address: 6622 19TH ST W
City,State,Zip: TACOMA, WA 98466
Facility/Site Id: 22346877
CS Id: 4046
NFA Date: 11/22/2011
Alternate Site Names: BP Service Station 11077,BP SERVICE STATION 19TH ST,CONOCOPHILLIPS 30143,K & M BP,NARROWS MARKET INC
NFA Reason: NFA-Voluntary Cleanup Program Review
Site Status: NFA
Region: Southwest
Contaminant Name: Petroleum Products-Unspecified
Ground Water: Suspected
Surface Water: Not reported
Soil: Confirmed Above Cleanup Levels
Sediment: Not reported
Air: Not reported
Bedrock: Not reported
Latitude: 47.242472
Longitude: -122.525861

RCRA NonGen / NLR:

Date Form Received by Agency:	20090214
Handler Name:	CONOCOPHILLIPS 30143
Handler Address:	6622 19TH ST W
Handler City,State,Zip:	TACOMA, WA 98466
EPA ID:	WAD988487336
Contact Name:	THOMAS BORDER
Contact Address:	600 NORTH DAIRY ASHFORD,
Contact City,State,Zip:	HOUSTON, TX 77079

Map ID
Direction
Distance
Elevation

MAP FINDINGS

Site

Database(s)

EDR ID Number
EPA ID Number

CONOCOPHILLIPS 30143 (Continued)

1000659068

Contact Telephone:	281-293-4335
Contact Fax:	Not reported
Contact Email:	THOMAS.R.BORDER@CONOCOPHILLIPS.COM
Contact Title:	Not reported
EPA Region:	10
Land Type:	Private
Federal Waste Generator Description:	Not a generator, verified
Non-Notifier:	Not reported
Biennial Report Cycle:	Not reported
Accessibility:	Not reported
Active Site Indicator:	Not reported
State District Owner:	WA
State District:	SWRO
Mailing Address:	600 NORTH DAIRY ASHFORD
Mailing City,State,Zip:	HOUSTON, WA 77079
Owner Name:	CONOCOPHILLIPS COMPANY
Owner Type:	Private
Operator Name:	ABOU HAMRA, SALWA
Operator Type:	Private
Short-Term Generator Activity:	No
Importer Activity:	No
Mixed Waste Generator:	No
Transporter Activity:	No
Transfer Facility Activity:	No
Recycler Activity with Storage:	No
Small Quantity On-Site Burner Exemption:	No
Smelting Melting and Refining Furnace Exemption:	No
Underground Injection Control:	No
Off-Site Waste Receipt:	No
Universal Waste Indicator:	No
Universal Waste Destination Facility:	No
Federal Universal Waste:	No
Active Site Fed-Reg Treatment Storage and Disposal Facility:	Not reported
Active Site Converter Treatment storage and Disposal Facility:	Not reported
Active Site State-Reg Treatment Storage and Disposal Facility:	Not reported
Active Site State-Reg Handler:	---
Federal Facility Indicator:	Not reported
Hazardous Secondary Material Indicator:	NN
Sub-Part K Indicator:	Not reported
Commercial TSD Indicator:	No
Treatment Storage and Disposal Type:	Not reported
2018 GPRA Permit Baseline:	Not on the Baseline
2018 GPRA Renewals Baseline:	Not on the Baseline
Permit Renewals Workload Universe:	Not reported
Permit Workload Universe:	Not reported
Permit Progress Universe:	Not reported
Post-Closure Workload Universe:	Not reported
Closure Workload Universe:	Not reported
202 GPRA Corrective Action Baseline:	No
Corrective Action Workload Universe:	No
Subject to Corrective Action Universe:	No
Non-TSDFs Where RCRA CA has Been Imposed Universe:	No
TSDFs Potentially Subject to CA Under 3004 (u)/(v) Universe:	No
TSDFs Only Subject to CA under Discretionary Auth Universe:	No
Corrective Action Priority Ranking:	No NCAPS ranking
Environmental Control Indicator:	No
Institutional Control Indicator:	No

Map ID
Direction
Distance
Elevation

MAP FINDINGS

Site

Database(s)

EDR ID Number
EPA ID Number

CONOCOPHILLIPS 30143 (Continued)

1000659068

Human Exposure Controls Indicator:	N/A
Groundwater Controls Indicator:	N/A
Operating TSD Universe:	Not reported
Full Enforcement Universe:	Not reported
Significant Non-Complier Universe:	No
Unaddressed Significant Non-Complier Universe:	No
Addressed Significant Non-Complier Universe:	No
Significant Non-Complier With a Compliance Schedule Universe:	No
Financial Assurance Required:	Not reported
Handler Date of Last Change:	20180510
Recognized Trader-Importer:	No
Recognized Trader-Exporter:	No
Importer of Spent Lead Acid Batteries:	No
Exporter of Spent Lead Acid Batteries:	No
Recycler Activity Without Storage:	No
Manifest Broker:	No
Sub-Part P Indicator:	No

Biennial: List of Years

Year: 2007

[Click Here for Biennial Reporting System Data:](#)

Year: 2005

[Click Here for Biennial Reporting System Data:](#)

Year: 2003

[Click Here for Biennial Reporting System Data:](#)

Handler - Owner Operator:

Owner/Operator Indicator:	Owner
Owner/Operator Name:	CONOCOPHILLIPS COMPANY
Legal Status:	Private
Date Became Current:	20041231
Date Ended Current:	Not reported
Owner/Operator Address:	600 NORTH DAIRY ASHFORD
Owner/Operator City,State,Zip:	HOUSTON, TX 77079
Owner/Operator Telephone:	281-293-1000
Owner/Operator Telephone Ext:	Not reported
Owner/Operator Fax:	Not reported
Owner/Operator Email:	Not reported

Owner/Operator Indicator:	Owner
Owner/Operator Name:	CONOCOPHILLIPS COMPANY
Legal Status:	Private
Date Became Current:	Not reported
Date Ended Current:	Not reported
Owner/Operator Address:	600 NORTH DAIRY ASHFORD
Owner/Operator City,State,Zip:	HOUSTON, TX 77079
Owner/Operator Telephone:	281-293-1000
Owner/Operator Telephone Ext:	Not reported
Owner/Operator Fax:	Not reported
Owner/Operator Email:	Not reported

Owner/Operator Indicator:	Operator
Owner/Operator Name:	TOSCO 1107730143

Map ID
Direction
Distance
Elevation

MAP FINDINGS

Site

Database(s)

EDR ID Number
EPA ID Number

CONOCOPHILLIPS 30143 (Continued)

1000659068

Legal Status: Private
Date Became Current: Not reported
Date Ended Current: Not reported
Owner/Operator Address: 6622 19TH ST W
Owner/Operator City,State,Zip: TACOMA, WA 98466
Owner/Operator Telephone: 000-000-0000
Owner/Operator Telephone Ext: Not reported
Owner/Operator Fax: Not reported
Owner/Operator Email: Not reported

Owner/Operator Indicator: Owner
Owner/Operator Name: TOSCO 1107730143
Legal Status: Private
Date Became Current: Not reported
Date Ended Current: Not reported
Owner/Operator Address: 6622 19TH ST W
Owner/Operator City,State,Zip: TACOMA, WA 98466
Owner/Operator Telephone: 000-000-0000
Owner/Operator Telephone Ext: Not reported
Owner/Operator Fax: Not reported
Owner/Operator Email: Not reported

Owner/Operator Indicator: Operator
Owner/Operator Name: STANDARD, GUY
Legal Status: Private
Date Became Current: Not reported
Date Ended Current: Not reported
Owner/Operator Address: PO BOX 52085
Owner/Operator City,State,Zip: PHOENIX, AZ 85072
Owner/Operator Telephone: 206-442-7378
Owner/Operator Telephone Ext: Not reported
Owner/Operator Fax: Not reported
Owner/Operator Email: Not reported

Owner/Operator Indicator: Owner
Owner/Operator Name: CONOCOPHILLIPS
Legal Status: Private
Date Became Current: Not reported
Date Ended Current: Not reported
Owner/Operator Address: PO BOX 52085
Owner/Operator City,State,Zip: PHOENIX, AZ 85072
Owner/Operator Telephone: 602-728-5000
Owner/Operator Telephone Ext: Not reported
Owner/Operator Fax: Not reported
Owner/Operator Email: Not reported

Owner/Operator Indicator: Owner
Owner/Operator Name: CONOCOPHILLIPS
Legal Status: Private
Date Became Current: 19980302
Date Ended Current: Not reported
Owner/Operator Address: PO BOX 52085
Owner/Operator City,State,Zip: PHOENIX, AZ 85072
Owner/Operator Telephone: 602-728-5000
Owner/Operator Telephone Ext: Not reported
Owner/Operator Fax: Not reported
Owner/Operator Email: Not reported

Map ID
Direction
Distance
Elevation

MAP FINDINGS

Site

Database(s)

EDR ID Number
EPA ID Number

CONOCOPHILLIPS 30143 (Continued)

1000659068

Owner/Operator Indicator:	Owner
Owner/Operator Name:	CONOCOPHILLIPS
Legal Status:	Private
Date Became Current:	Not reported
Date Ended Current:	Not reported
Owner/Operator Address:	PO BOX 52085
Owner/Operator City,State,Zip:	PHOENIX, AZ 85072
Owner/Operator Telephone:	602-728-5000
Owner/Operator Telephone Ext:	Not reported
Owner/Operator Fax:	Not reported
Owner/Operator Email:	Not reported
Owner/Operator Indicator:	Operator
Owner/Operator Name:	ABOU HAMRA, SALWA
Legal Status:	Private
Date Became Current:	Not reported
Date Ended Current:	Not reported
Owner/Operator Address:	6622 19TH ST
Owner/Operator City,State,Zip:	TACOMA, WA 98466
Owner/Operator Telephone:	253-564-9595
Owner/Operator Telephone Ext:	Not reported
Owner/Operator Fax:	Not reported
Owner/Operator Email:	Not reported
Owner/Operator Indicator:	Owner
Owner/Operator Name:	CONOCOPHILLIPS COMPANY
Legal Status:	Private
Date Became Current:	Not reported
Date Ended Current:	Not reported
Owner/Operator Address:	600 NORTH DAIRY ASHFORD
Owner/Operator City,State,Zip:	HOUSTON, TX 77079
Owner/Operator Telephone:	281-293-1000
Owner/Operator Telephone Ext:	Not reported
Owner/Operator Fax:	Not reported
Owner/Operator Email:	Not reported
Owner/Operator Indicator:	Owner
Owner/Operator Name:	TOSCO 1107730143
Legal Status:	Private
Date Became Current:	Not reported
Date Ended Current:	Not reported
Owner/Operator Address:	6622 19TH ST W
Owner/Operator City,State,Zip:	TACOMA, WA 98466
Owner/Operator Telephone:	000-000-0000
Owner/Operator Telephone Ext:	Not reported
Owner/Operator Fax:	Not reported
Owner/Operator Email:	Not reported
Owner/Operator Indicator:	Owner
Owner/Operator Name:	CONOCOPHILLIPS
Legal Status:	Private
Date Became Current:	Not reported
Date Ended Current:	Not reported
Owner/Operator Address:	PO BOX 52085
Owner/Operator City,State,Zip:	PHOENIX, AZ 85072
Owner/Operator Telephone:	602-728-5000
Owner/Operator Telephone Ext:	Not reported

Map ID
Direction
Distance
Elevation

MAP FINDINGS

Site

Database(s)

EDR ID Number
EPA ID Number

CONOCOPHILLIPS 30143 (Continued)

1000659068

Owner/Operator Fax:	Not reported
Owner/Operator Email:	Not reported
Owner/Operator Indicator:	Operator
Owner/Operator Name:	TOSCO CORP SPOKANE TERMINAL
Legal Status:	Private
Date Became Current:	Not reported
Date Ended Current:	Not reported
Owner/Operator Address:	PO BOX 52085
Owner/Operator City,State,Zip:	PHOENIX, AZ 85072
Owner/Operator Telephone:	206-442-7000
Owner/Operator Telephone Ext:	Not reported
Owner/Operator Fax:	Not reported
Owner/Operator Email:	Not reported
Owner/Operator Indicator:	Owner
Owner/Operator Name:	CONOCOPHILLIPS
Legal Status:	Private
Date Became Current:	19980302
Date Ended Current:	Not reported
Owner/Operator Address:	PO BOX 52085
Owner/Operator City,State,Zip:	PHOENIX, AZ 85072
Owner/Operator Telephone:	602-728-5000
Owner/Operator Telephone Ext:	Not reported
Owner/Operator Fax:	Not reported
Owner/Operator Email:	Not reported
Owner/Operator Indicator:	Owner
Owner/Operator Name:	CONOCOPHILLIPS
Legal Status:	Private
Date Became Current:	Not reported
Date Ended Current:	Not reported
Owner/Operator Address:	PO BOX 52085
Owner/Operator City,State,Zip:	PHOENIX, AZ 85072
Owner/Operator Telephone:	602-728-5000
Owner/Operator Telephone Ext:	Not reported
Owner/Operator Fax:	Not reported
Owner/Operator Email:	Not reported
Owner/Operator Indicator:	Owner
Owner/Operator Name:	CONOCOPHILLIPS
Legal Status:	Private
Date Became Current:	19980302
Date Ended Current:	Not reported
Owner/Operator Address:	PO BOX 52085
Owner/Operator City,State,Zip:	PHOENIX, AZ 85072
Owner/Operator Telephone:	602-728-5000
Owner/Operator Telephone Ext:	Not reported
Owner/Operator Fax:	Not reported
Owner/Operator Email:	Not reported
Owner/Operator Indicator:	Operator
Owner/Operator Name:	STANDARD, GUY
Legal Status:	Private
Date Became Current:	Not reported
Date Ended Current:	Not reported
Owner/Operator Address:	PO BOX 52085

Map ID
Direction
Distance
Elevation

MAP FINDINGS

Site

Database(s)

EDR ID Number
EPA ID Number

CONOCOPHILLIPS 30143 (Continued)

1000659068

Owner/Operator City,State,Zip:	PHOENIX, AZ 85072
Owner/Operator Telephone:	206-442-7378
Owner/Operator Telephone Ext:	Not reported
Owner/Operator Fax:	Not reported
Owner/Operator Email:	Not reported
Owner/Operator Indicator:	Operator
Owner/Operator Name:	ABOU HAMRA, SALWA
Legal Status:	Private
Date Became Current:	Not reported
Date Ended Current:	Not reported
Owner/Operator Address:	6622 19TH ST
Owner/Operator City,State,Zip:	TACOMA, WA 98466
Owner/Operator Telephone:	253-564-9595
Owner/Operator Telephone Ext:	Not reported
Owner/Operator Fax:	Not reported
Owner/Operator Email:	Not reported
Owner/Operator Indicator:	Owner
Owner/Operator Name:	CONOCOPHILLIPS COMPANY
Legal Status:	Private
Date Became Current:	20041231
Date Ended Current:	Not reported
Owner/Operator Address:	600 NORTH DAIRY ASHFORD
Owner/Operator City,State,Zip:	HOUSTON, TX 77079
Owner/Operator Telephone:	281-293-1000
Owner/Operator Telephone Ext:	Not reported
Owner/Operator Fax:	Not reported
Owner/Operator Email:	Not reported
Owner/Operator Indicator:	Owner
Owner/Operator Name:	CONOCOPHILLIPS COMPANY
Legal Status:	Private
Date Became Current:	Not reported
Date Ended Current:	Not reported
Owner/Operator Address:	600 NORTH DAIRY ASHFORD
Owner/Operator City,State,Zip:	HOUSTON, TX 77079
Owner/Operator Telephone:	281-293-1000
Owner/Operator Telephone Ext:	Not reported
Owner/Operator Fax:	Not reported
Owner/Operator Email:	Not reported
Owner/Operator Indicator:	Owner
Owner/Operator Name:	CONOCOPHILLIPS COMPANY
Legal Status:	Private
Date Became Current:	20041231
Date Ended Current:	Not reported
Owner/Operator Address:	600 NORTH DAIRY ASHFORD
Owner/Operator City,State,Zip:	HOUSTON, TX 77079
Owner/Operator Telephone:	Not reported
Owner/Operator Telephone Ext:	Not reported
Owner/Operator Fax:	Not reported
Owner/Operator Email:	Not reported
Owner/Operator Indicator:	Owner
Owner/Operator Name:	CONOCOPHILLIPS COMPANY
Legal Status:	Private

Map ID
Direction
Distance
Elevation

MAP FINDINGS

Site

Database(s)

EDR ID Number
EPA ID Number

CONOCOPHILLIPS 30143 (Continued)

1000659068

Date Became Current: 20041231
Date Ended Current: Not reported
Owner/Operator Address: 600 NORTH DAIRY ASHFORD
Owner/Operator City,State,Zip: HOUSTON, TX 77079
Owner/Operator Telephone: Not reported
Owner/Operator Telephone Ext: Not reported
Owner/Operator Fax: Not reported
Owner/Operator Email: Not reported

Owner/Operator Indicator: Operator
Owner/Operator Name: SALWA ABOU HAMRA
Legal Status: Private
Date Became Current: 19970318
Date Ended Current: Not reported
Owner/Operator Address: 6622 19TH ST
Owner/Operator City,State,Zip: TACOMA, WA 98466
Owner/Operator Telephone: Not reported
Owner/Operator Telephone Ext: Not reported
Owner/Operator Fax: Not reported
Owner/Operator Email: Not reported

Owner/Operator Indicator: Owner
Owner/Operator Name: CONOCOPHILLIPS
Legal Status: Private
Date Became Current: Not reported
Date Ended Current: Not reported
Owner/Operator Address: PO BOX 52085
Owner/Operator City,State,Zip: PHOENIX, AZ 85072-2085
Owner/Operator Telephone: 602-728-5000
Owner/Operator Telephone Ext: Not reported
Owner/Operator Fax: Not reported
Owner/Operator Email: Not reported

Owner/Operator Indicator: Owner
Owner/Operator Name: CONOCOPHILLIPS
Legal Status: Private
Date Became Current: Not reported
Date Ended Current: Not reported
Owner/Operator Address: PO BOX 52085
Owner/Operator City,State,Zip: PHOENIX, AZ 85072
Owner/Operator Telephone: 602-728-5000
Owner/Operator Telephone Ext: Not reported
Owner/Operator Fax: Not reported
Owner/Operator Email: Not reported

Owner/Operator Indicator: Operator
Owner/Operator Name: STANDARD, GUY
Legal Status: Private
Date Became Current: Not reported
Date Ended Current: Not reported
Owner/Operator Address: PO BOX 52085
Owner/Operator City,State,Zip: PHOENIX, AZ 85072
Owner/Operator Telephone: 206-442-7378
Owner/Operator Telephone Ext: Not reported
Owner/Operator Fax: Not reported
Owner/Operator Email: Not reported

Map ID
Direction
Distance
Elevation

MAP FINDINGS

Site

Database(s)

EDR ID Number
EPA ID Number

CONOCOPHILLIPS 30143 (Continued)

1000659068

Owner/Operator Indicator:	Owner
Owner/Operator Name:	CONOCOPHILLIPS COMPANY
Legal Status:	Private
Date Became Current:	Not reported
Date Ended Current:	Not reported
Owner/Operator Address:	600 NORTH DAIRY ASHFORD
Owner/Operator City,State,Zip:	HOUSTON, TX 77079
Owner/Operator Telephone:	281-293-1000
Owner/Operator Telephone Ext:	Not reported
Owner/Operator Fax:	Not reported
Owner/Operator Email:	Not reported

Owner/Operator Indicator:	Owner
Owner/Operator Name:	CONOCOPHILLIPS COMPANY
Legal Status:	Private
Date Became Current:	20041231
Date Ended Current:	Not reported
Owner/Operator Address:	600 NORTH DAIRY ASHFORD
Owner/Operator City,State,Zip:	HOUSTON, TX 77079
Owner/Operator Telephone:	281-293-1000
Owner/Operator Telephone Ext:	Not reported
Owner/Operator Fax:	Not reported
Owner/Operator Email:	Not reported

Owner/Operator Indicator:	Owner
Owner/Operator Name:	CONOCOPHILLIPS C
Legal Status:	Private
Date Became Current:	20041231
Date Ended Current:	Not reported
Owner/Operator Address:	600 NORTH DAIRY ASHFORD
Owner/Operator City,State,Zip:	HOUSTON, TX 77079
Owner/Operator Telephone:	281-293-1000
Owner/Operator Telephone Ext:	Not reported
Owner/Operator Fax:	Not reported
Owner/Operator Email:	Not reported

Owner/Operator Indicator:	Operator
Owner/Operator Name:	STANDARD, GUY
Legal Status:	Private
Date Became Current:	Not reported
Date Ended Current:	Not reported
Owner/Operator Address:	PO BOX 52085
Owner/Operator City,State,Zip:	PHOENIX, AZ 85072
Owner/Operator Telephone:	206-442-7378
Owner/Operator Telephone Ext:	Not reported
Owner/Operator Fax:	Not reported
Owner/Operator Email:	Not reported

Owner/Operator Indicator:	Operator
Owner/Operator Name:	SALWA ABOU HAMRA
Legal Status:	Private
Date Became Current:	19970318
Date Ended Current:	Not reported
Owner/Operator Address:	6622 19TH ST
Owner/Operator City,State,Zip:	TACOMA, WA 98466
Owner/Operator Telephone:	Not reported
Owner/Operator Telephone Ext:	Not reported

Map ID
Direction
Distance
Elevation

MAP FINDINGS

Site

Database(s)

EDR ID Number
EPA ID Number

CONOCOPHILLIPS 30143 (Continued)

1000659068

Owner/Operator Fax:	Not reported
Owner/Operator Email:	Not reported
Owner/Operator Indicator:	Operator
Owner/Operator Name:	ABOU HAMRA, SALWA
Legal Status:	Private
Date Became Current:	Not reported
Date Ended Current:	Not reported
Owner/Operator Address:	6622 19TH ST
Owner/Operator City,State,Zip:	TACOMA, WA 98466
Owner/Operator Telephone:	253-564-9595
Owner/Operator Telephone Ext:	Not reported
Owner/Operator Fax:	Not reported
Owner/Operator Email:	Not reported
Owner/Operator Indicator:	Owner
Owner/Operator Name:	TOSCO 1107730143
Legal Status:	Private
Date Became Current:	Not reported
Date Ended Current:	Not reported
Owner/Operator Address:	6622 19TH ST W
Owner/Operator City,State,Zip:	TACOMA, WA 98466
Owner/Operator Telephone:	000-000-0000
Owner/Operator Telephone Ext:	Not reported
Owner/Operator Fax:	Not reported
Owner/Operator Email:	Not reported
Owner/Operator Indicator:	Owner
Owner/Operator Name:	CONOCOPHILLIPS
Legal Status:	Private
Date Became Current:	19980302
Date Ended Current:	Not reported
Owner/Operator Address:	PO BOX 52085
Owner/Operator City,State,Zip:	PHOENIX, AZ 85072
Owner/Operator Telephone:	602-728-5000
Owner/Operator Telephone Ext:	Not reported
Owner/Operator Fax:	Not reported
Owner/Operator Email:	Not reported
Owner/Operator Indicator:	Owner
Owner/Operator Name:	CONOCOPHILLIPS COMPANY
Legal Status:	Private
Date Became Current:	20041231
Date Ended Current:	Not reported
Owner/Operator Address:	600 NORTH DAIRY ASHFORD
Owner/Operator City,State,Zip:	HOUSTON, TX 77079
Owner/Operator Telephone:	281-293-1000
Owner/Operator Telephone Ext:	Not reported
Owner/Operator Fax:	Not reported
Owner/Operator Email:	Not reported
Owner/Operator Indicator:	Owner
Owner/Operator Name:	CONOCOPHILLIPS COMPANY
Legal Status:	Private
Date Became Current:	Not reported
Date Ended Current:	Not reported
Owner/Operator Address:	600 NORTH DAIRY ASHFORD

Map ID
Direction
Distance
Elevation

MAP FINDINGS

Site

Database(s)

EDR ID Number
EPA ID Number

CONOCOPHILLIPS 30143 (Continued)

1000659068

Owner/Operator City,State,Zip:	HOUSTON, TX 77079
Owner/Operator Telephone:	281-293-1000
Owner/Operator Telephone Ext:	Not reported
Owner/Operator Fax:	Not reported
Owner/Operator Email:	Not reported
Owner/Operator Indicator:	Owner
Owner/Operator Name:	CONOCOPHILLIPS COMPANY
Legal Status:	Private
Date Became Current:	20041231
Date Ended Current:	Not reported
Owner/Operator Address:	600 NORTH DAIRY ASHFORD
Owner/Operator City,State,Zip:	HOUSTON, TX 77079
Owner/Operator Telephone:	281-293-1000
Owner/Operator Telephone Ext:	Not reported
Owner/Operator Fax:	Not reported
Owner/Operator Email:	Not reported
Owner/Operator Indicator:	Owner
Owner/Operator Name:	TOSCO 1107730143
Legal Status:	Private
Date Became Current:	Not reported
Date Ended Current:	Not reported
Owner/Operator Address:	6622 19TH ST W
Owner/Operator City,State,Zip:	TACOMA, WA 98466
Owner/Operator Telephone:	000-000-0000
Owner/Operator Telephone Ext:	Not reported
Owner/Operator Fax:	Not reported
Owner/Operator Email:	Not reported
Owner/Operator Indicator:	Operator
Owner/Operator Name:	STANDARD, GUY
Legal Status:	Private
Date Became Current:	Not reported
Date Ended Current:	Not reported
Owner/Operator Address:	PO BOX 52085
Owner/Operator City,State,Zip:	PHOENIX, AZ 85072
Owner/Operator Telephone:	206-442-7378
Owner/Operator Telephone Ext:	Not reported
Owner/Operator Fax:	Not reported
Owner/Operator Email:	Not reported
Owner/Operator Indicator:	Owner
Owner/Operator Name:	CONOCOPHILLIPS
Legal Status:	Private
Date Became Current:	Not reported
Date Ended Current:	Not reported
Owner/Operator Address:	PO BOX 52085
Owner/Operator City,State,Zip:	PHOENIX, AZ 85072
Owner/Operator Telephone:	602-728-5000
Owner/Operator Telephone Ext:	Not reported
Owner/Operator Fax:	Not reported
Owner/Operator Email:	Not reported
Owner/Operator Indicator:	Owner
Owner/Operator Name:	CONOCOPHILLIPS
Legal Status:	Private

Map ID
Direction
Distance
Elevation

MAP FINDINGS

Site

Database(s)

EDR ID Number
EPA ID Number

CONOCOPHILLIPS 30143 (Continued)

1000659068

Date Became Current:	19980302
Date Ended Current:	Not reported
Owner/Operator Address:	PO BOX 52085
Owner/Operator City,State,Zip:	PHOENIX, AZ 85072
Owner/Operator Telephone:	602-728-5000
Owner/Operator Telephone Ext:	Not reported
Owner/Operator Fax:	Not reported
Owner/Operator Email:	Not reported
Owner/Operator Indicator:	Owner
Owner/Operator Name:	CONOCOPHILLIPS COMPANY
Legal Status:	Private
Date Became Current:	20041231
Date Ended Current:	Not reported
Owner/Operator Address:	600 NORTH DAIRY ASHFORD
Owner/Operator City,State,Zip:	HOUSTON, TX 77079
Owner/Operator Telephone:	281-293-1000
Owner/Operator Telephone Ext:	Not reported
Owner/Operator Fax:	Not reported
Owner/Operator Email:	Not reported
Owner/Operator Indicator:	Owner
Owner/Operator Name:	CONOCOPHILLIPS COMPANY
Legal Status:	Private
Date Became Current:	Not reported
Date Ended Current:	Not reported
Owner/Operator Address:	600 NORTH DAIRY ASHFORD
Owner/Operator City,State,Zip:	HOUSTON, TX 77079
Owner/Operator Telephone:	281-293-1000
Owner/Operator Telephone Ext:	Not reported
Owner/Operator Fax:	Not reported
Owner/Operator Email:	Not reported
Owner/Operator Indicator:	Owner
Owner/Operator Name:	CONOCOPHILLIPS COMPANY
Legal Status:	Private
Date Became Current:	20041231
Date Ended Current:	Not reported
Owner/Operator Address:	600 NORTH DAIRY ASHFORD
Owner/Operator City,State,Zip:	HOUSTON, TX 77079
Owner/Operator Telephone:	Not reported
Owner/Operator Telephone Ext:	Not reported
Owner/Operator Fax:	Not reported
Owner/Operator Email:	Not reported
Owner/Operator Indicator:	Operator
Owner/Operator Name:	CONOCOPHILLIPS
Legal Status:	Private
Date Became Current:	Not reported
Date Ended Current:	Not reported
Owner/Operator Address:	PO BOX 52085
Owner/Operator City,State,Zip:	PHOENIX, AZ 85072-2085
Owner/Operator Telephone:	602-728-5000
Owner/Operator Telephone Ext:	Not reported
Owner/Operator Fax:	Not reported
Owner/Operator Email:	Not reported

Map ID
Direction
Distance
Elevation

MAP FINDINGS

Site

Database(s)

EDR ID Number
EPA ID Number

CONOCOPHILLIPS 30143 (Continued)

1000659068

Owner/Operator Indicator:	Operator
Owner/Operator Name:	TOSCO 1107730143
Legal Status:	Private
Date Became Current:	Not reported
Date Ended Current:	Not reported
Owner/Operator Address:	6622 19TH ST W
Owner/Operator City,State,Zip:	TACOMA, WA 98466
Owner/Operator Telephone:	000-000-0000
Owner/Operator Telephone Ext:	Not reported
Owner/Operator Fax:	Not reported
Owner/Operator Email:	Not reported
Owner/Operator Indicator:	Owner
Owner/Operator Name:	CONOCOPHILLIPS
Legal Status:	Private
Date Became Current:	19980302
Date Ended Current:	Not reported
Owner/Operator Address:	PO BOX 52085
Owner/Operator City,State,Zip:	PHOENIX, AZ 85072
Owner/Operator Telephone:	602-728-5000
Owner/Operator Telephone Ext:	Not reported
Owner/Operator Fax:	Not reported
Owner/Operator Email:	Not reported
Owner/Operator Indicator:	Owner
Owner/Operator Name:	CONOCOPHILLIPS
Legal Status:	Private
Date Became Current:	Not reported
Date Ended Current:	Not reported
Owner/Operator Address:	PO BOX 52085
Owner/Operator City,State,Zip:	PHOENIX, AZ 85072
Owner/Operator Telephone:	602-728-5000
Owner/Operator Telephone Ext:	Not reported
Owner/Operator Fax:	Not reported
Owner/Operator Email:	Not reported
Owner/Operator Indicator:	Operator
Owner/Operator Name:	ABOU HAMRA, SALWA
Legal Status:	Private
Date Became Current:	Not reported
Date Ended Current:	Not reported
Owner/Operator Address:	6622 19TH ST
Owner/Operator City,State,Zip:	TACOMA, WA 98466
Owner/Operator Telephone:	253-564-9595
Owner/Operator Telephone Ext:	Not reported
Owner/Operator Fax:	Not reported
Owner/Operator Email:	Not reported
Owner/Operator Indicator:	Operator
Owner/Operator Name:	ABOU HAMRA, SALWA
Legal Status:	Private
Date Became Current:	Not reported
Date Ended Current:	Not reported
Owner/Operator Address:	6622 19TH ST
Owner/Operator City,State,Zip:	TACOMA, WA 98466
Owner/Operator Telephone:	253-564-9595
Owner/Operator Telephone Ext:	Not reported

Map ID
Direction
Distance
Elevation

MAP FINDINGS

Site

Database(s)

EDR ID Number
EPA ID Number

CONOCOPHILLIPS 30143 (Continued)

1000659068

Owner/Operator Fax:	Not reported
Owner/Operator Email:	Not reported
Owner/Operator Indicator:	Operator
Owner/Operator Name:	ABOU HAMRA, SALWA
Legal Status:	Private
Date Became Current:	Not reported
Date Ended Current:	Not reported
Owner/Operator Address:	6622 19TH ST
Owner/Operator City,State,Zip:	TACOMA, WA 98466
Owner/Operator Telephone:	253-564-9595
Owner/Operator Telephone Ext:	Not reported
Owner/Operator Fax:	Not reported
Owner/Operator Email:	Not reported
Owner/Operator Indicator:	Operator
Owner/Operator Name:	ABOU HAMRA, SALWA
Legal Status:	Private
Date Became Current:	Not reported
Date Ended Current:	Not reported
Owner/Operator Address:	6622 19TH ST
Owner/Operator City,State,Zip:	TACOMA, WA 98466
Owner/Operator Telephone:	253-564-9595
Owner/Operator Telephone Ext:	Not reported
Owner/Operator Fax:	Not reported
Owner/Operator Email:	Not reported
Owner/Operator Indicator:	Operator
Owner/Operator Name:	SALWA A
Legal Status:	Private
Date Became Current:	19970318
Date Ended Current:	Not reported
Owner/Operator Address:	6622 19TH ST
Owner/Operator City,State,Zip:	TACOMA, WA 98466
Owner/Operator Telephone:	253-564-9595
Owner/Operator Telephone Ext:	Not reported
Owner/Operator Fax:	Not reported
Owner/Operator Email:	Not reported
Owner/Operator Indicator:	Owner
Owner/Operator Name:	TOSCO 1107730143
Legal Status:	Private
Date Became Current:	Not reported
Date Ended Current:	Not reported
Owner/Operator Address:	6622 19TH ST W
Owner/Operator City,State,Zip:	TACOMA, WA 98466
Owner/Operator Telephone:	000-000-0000
Owner/Operator Telephone Ext:	Not reported
Owner/Operator Fax:	Not reported
Owner/Operator Email:	Not reported
Owner/Operator Indicator:	Operator
Owner/Operator Name:	STANDARD, GUY
Legal Status:	Private
Date Became Current:	Not reported
Date Ended Current:	Not reported
Owner/Operator Address:	PO BOX 52085

Map ID
Direction
Distance
Elevation

MAP FINDINGS

Site

Database(s)

EDR ID Number
EPA ID Number

CONOCOPHILLIPS 30143 (Continued)

1000659068

Owner/Operator City,State,Zip:	PHOENIX, AZ 85072
Owner/Operator Telephone:	206-442-7378
Owner/Operator Telephone Ext:	Not reported
Owner/Operator Fax:	Not reported
Owner/Operator Email:	Not reported
Owner/Operator Indicator:	Owner
Owner/Operator Name:	CONOCOPHILLIPS COMPANY
Legal Status:	Private
Date Became Current:	Not reported
Date Ended Current:	Not reported
Owner/Operator Address:	600 NORTH DAIRY ASHFORD
Owner/Operator City,State,Zip:	HOUSTON, TX 77079
Owner/Operator Telephone:	281-293-1000
Owner/Operator Telephone Ext:	Not reported
Owner/Operator Fax:	Not reported
Owner/Operator Email:	Not reported
Owner/Operator Indicator:	Owner
Owner/Operator Name:	CONOCOPHILLIPS COMPANY
Legal Status:	Private
Date Became Current:	20041231
Date Ended Current:	Not reported
Owner/Operator Address:	600 NORTH DAIRY ASHFORD
Owner/Operator City,State,Zip:	HOUSTON, TX 77079
Owner/Operator Telephone:	281-293-1000
Owner/Operator Telephone Ext:	Not reported
Owner/Operator Fax:	Not reported
Owner/Operator Email:	Not reported
Owner/Operator Indicator:	Operator
Owner/Operator Name:	SALWA ABOU HAMRA
Legal Status:	Private
Date Became Current:	19970318
Date Ended Current:	Not reported
Owner/Operator Address:	6622 19TH ST
Owner/Operator City,State,Zip:	TACOMA, WA 98466
Owner/Operator Telephone:	Not reported
Owner/Operator Telephone Ext:	Not reported
Owner/Operator Fax:	Not reported
Owner/Operator Email:	Not reported

Historic Generators:

Receive Date:	20030226
Handler Name:	TOSCO 1107730143
Federal Waste Generator Description:	Not a generator, verified
State District Owner:	WA
Large Quantity Handler of Universal Waste:	No
Recognized Trader Importer:	No
Recognized Trader Exporter:	No
Spent Lead Acid Battery Importer:	No
Spent Lead Acid Battery Exporter:	No
Current Record:	No
Non Storage Recycler Activity:	Not reported
Electronic Manifest Broker:	Not reported

Receive Date:	20090213
---------------	----------

Map ID
Direction
Distance
Elevation

MAP FINDINGS

Site

Database(s)

EDR ID Number
EPA ID Number

CONOCOPHILLIPS 30143 (Continued)

1000659068

Handler Name:	CONOCOPHILLIPS 30143
Federal Waste Generator Description:	Not a generator, verified
State District Owner:	WA
Large Quantity Handler of Universal Waste:	No
Recognized Trader Importer:	No
Recognized Trader Exporter:	No
Spent Lead Acid Battery Importer:	No
Spent Lead Acid Battery Exporter:	No
Current Record:	No
Non Storage Recycler Activity:	Not reported
Electronic Manifest Broker:	Not reported
Receive Date:	20090214
Handler Name:	CONOCOPHILLIPS 30143
Federal Waste Generator Description:	Not a generator, verified
State District Owner:	WA
Large Quantity Handler of Universal Waste:	No
Recognized Trader Importer:	No
Recognized Trader Exporter:	No
Spent Lead Acid Battery Importer:	No
Spent Lead Acid Battery Exporter:	No
Current Record:	Yes
Non Storage Recycler Activity:	Not reported
Electronic Manifest Broker:	Not reported
Receive Date:	19941231
Handler Name:	TOSCO 1107730143
Federal Waste Generator Description:	Small Quantity Generator
State District Owner:	WA
Large Quantity Handler of Universal Waste:	No
Recognized Trader Importer:	No
Recognized Trader Exporter:	No
Spent Lead Acid Battery Importer:	No
Spent Lead Acid Battery Exporter:	No
Current Record:	No
Non Storage Recycler Activity:	Not reported
Electronic Manifest Broker:	Not reported
Receive Date:	19960301
Handler Name:	TOSCO 1107730143
Federal Waste Generator Description:	Conditionally Exempt Small Quantity Generator
State District Owner:	WA
Large Quantity Handler of Universal Waste:	No
Recognized Trader Importer:	No
Recognized Trader Exporter:	No
Spent Lead Acid Battery Importer:	No
Spent Lead Acid Battery Exporter:	No
Current Record:	No
Non Storage Recycler Activity:	Not reported
Electronic Manifest Broker:	Not reported
Receive Date:	19970224
Handler Name:	TOSCO 1107730143
Federal Waste Generator Description:	Conditionally Exempt Small Quantity Generator
State District Owner:	WA
Large Quantity Handler of Universal Waste:	No
Recognized Trader Importer:	No

Map ID
Direction
Distance
Elevation

MAP FINDINGS

Site

Database(s)

EDR ID Number
EPA ID Number

CONOCOPHILLIPS 30143 (Continued)

1000659068

Recognized Trader Exporter: No
Spent Lead Acid Battery Importer: No
Spent Lead Acid Battery Exporter: No
Current Record: No
Non Storage Recycler Activity: Not reported
Electronic Manifest Broker: Not reported

Receive Date: 19980302
Handler Name: TOSCO 1107730143
Federal Waste Generator Description: Not a generator, verified
State District Owner: WA
Large Quantity Handler of Universal Waste: No
Recognized Trader Importer: No
Recognized Trader Exporter: No
Spent Lead Acid Battery Importer: No
Spent Lead Acid Battery Exporter: No
Current Record: No
Non Storage Recycler Activity: Not reported
Electronic Manifest Broker: Not reported

Receive Date: 19990301
Handler Name: TOSCO 1107730143
Federal Waste Generator Description: Not a generator, verified
State District Owner: WA
Large Quantity Handler of Universal Waste: No
Recognized Trader Importer: No
Recognized Trader Exporter: No
Spent Lead Acid Battery Importer: No
Spent Lead Acid Battery Exporter: No
Current Record: No
Non Storage Recycler Activity: Not reported
Electronic Manifest Broker: Not reported

Receive Date: 20000228
Handler Name: TOSCO 1107730143
Federal Waste Generator Description: Not a generator, verified
State District Owner: WA
Large Quantity Handler of Universal Waste: No
Recognized Trader Importer: No
Recognized Trader Exporter: No
Spent Lead Acid Battery Importer: No
Spent Lead Acid Battery Exporter: No
Current Record: No
Non Storage Recycler Activity: Not reported
Electronic Manifest Broker: Not reported

Receive Date: 20010404
Handler Name: TOSCO 1107730143
Federal Waste Generator Description: Not a generator, verified
State District Owner: WA
Large Quantity Handler of Universal Waste: No
Recognized Trader Importer: No
Recognized Trader Exporter: No
Spent Lead Acid Battery Importer: No
Spent Lead Acid Battery Exporter: No
Current Record: No
Non Storage Recycler Activity: Not reported

Map ID
Direction
Distance
Elevation

MAP FINDINGS

Site

Database(s)

EDR ID Number
EPA ID Number

CONOCOPHILLIPS 30143 (Continued)

1000659068

Electronic Manifest Broker:	Not reported
Receive Date:	20020307
Handler Name:	TOSCO 1107730143
Federal Waste Generator Description:	Not a generator, verified
State District Owner:	WA
Large Quantity Handler of Universal Waste:	No
Recognized Trader Importer:	No
Recognized Trader Exporter:	No
Spent Lead Acid Battery Importer:	No
Spent Lead Acid Battery Exporter:	No
Current Record:	No
Non Storage Recycler Activity:	Not reported
Electronic Manifest Broker:	Not reported
Receive Date:	20030226
Handler Name:	TOSCO 1107730143
Federal Waste Generator Description:	Not a generator, verified
State District Owner:	WA
Large Quantity Handler of Universal Waste:	No
Recognized Trader Importer:	No
Recognized Trader Exporter:	No
Spent Lead Acid Battery Importer:	No
Spent Lead Acid Battery Exporter:	No
Current Record:	No
Non Storage Recycler Activity:	Not reported
Electronic Manifest Broker:	Not reported
Receive Date:	20040301
Handler Name:	CONOCOPHILLIPS 30143
Federal Waste Generator Description:	Conditionally Exempt Small Quantity Generator
State District Owner:	WA
Large Quantity Handler of Universal Waste:	No
Recognized Trader Importer:	No
Recognized Trader Exporter:	No
Spent Lead Acid Battery Importer:	No
Spent Lead Acid Battery Exporter:	No
Current Record:	No
Non Storage Recycler Activity:	Not reported
Electronic Manifest Broker:	Not reported
Receive Date:	20050223
Handler Name:	CONOCOPHILLIPS 30143
Federal Waste Generator Description:	Conditionally Exempt Small Quantity Generator
State District Owner:	WA
Large Quantity Handler of Universal Waste:	No
Recognized Trader Importer:	No
Recognized Trader Exporter:	No
Spent Lead Acid Battery Importer:	No
Spent Lead Acid Battery Exporter:	No
Current Record:	No
Non Storage Recycler Activity:	Not reported
Electronic Manifest Broker:	Not reported
Receive Date:	20060216
Handler Name:	CONOCOPHILLIPS 30143
Federal Waste Generator Description:	Not a generator, verified

Map ID
Direction
Distance
Elevation

MAP FINDINGS

Site

Database(s)

EDR ID Number
EPA ID Number

CONOCOPHILLIPS 30143 (Continued)

1000659068

State District Owner: WA
Large Quantity Handler of Universal Waste: No
Recognized Trader Importer: No
Recognized Trader Exporter: No
Spent Lead Acid Battery Importer: No
Spent Lead Acid Battery Exporter: No
Current Record: No
Non Storage Recycler Activity: Not reported
Electronic Manifest Broker: Not reported

Receive Date: 20070223
Handler Name: CONOCOPHILLIPS 30143
Federal Waste Generator Description: Not a generator, verified
State District Owner: WA
Large Quantity Handler of Universal Waste: No
Recognized Trader Importer: No
Recognized Trader Exporter: No
Spent Lead Acid Battery Importer: No
Spent Lead Acid Battery Exporter: No
Current Record: No
Non Storage Recycler Activity: Not reported
Electronic Manifest Broker: Not reported

Receive Date: 20080208
Handler Name: CONOCOPHILLIPS 30143
Federal Waste Generator Description: Small Quantity Generator
State District Owner: WA
Large Quantity Handler of Universal Waste: No
Recognized Trader Importer: No
Recognized Trader Exporter: No
Spent Lead Acid Battery Importer: No
Spent Lead Acid Battery Exporter: No
Current Record: No
Non Storage Recycler Activity: Not reported
Electronic Manifest Broker: Not reported

Receive Date: 20090213
Handler Name: CONOCOPHILLIPS 30143
Federal Waste Generator Description: Not a generator, verified
State District Owner: WA
Large Quantity Handler of Universal Waste: No
Recognized Trader Importer: No
Recognized Trader Exporter: No
Spent Lead Acid Battery Importer: No
Spent Lead Acid Battery Exporter: No
Current Record: No
Non Storage Recycler Activity: Not reported
Electronic Manifest Broker: Not reported

Receive Date: 20041231
Handler Name: CONOCOPHILLIPS 30143
Federal Waste Generator Description: Not a generator, verified
State District Owner: WA
Large Quantity Handler of Universal Waste: No
Recognized Trader Importer: No
Recognized Trader Exporter: No
Spent Lead Acid Battery Importer: No

Map ID
Direction
Distance
Elevation

MAP FINDINGS

Site

Database(s)

EDR ID Number
EPA ID Number

CONOCOPHILLIPS 30143 (Continued)

1000659068

Spent Lead Acid Battery Exporter: No
Current Record: No
Non Storage Recycler Activity: Not reported
Electronic Manifest Broker: Not reported

Receive Date: 20051231
Handler Name: CONOCOPHILLIPS 30143
Federal Waste Generator Description: Not a generator, verified
State District Owner: WA
Large Quantity Handler of Universal Waste: No
Recognized Trader Importer: No
Recognized Trader Exporter: No
Spent Lead Acid Battery Importer: No
Spent Lead Acid Battery Exporter: No
Current Record: No
Non Storage Recycler Activity: Not reported
Electronic Manifest Broker: Not reported

Receive Date: 20081231
Handler Name: CONOCOPHILLIPS 30143
Federal Waste Generator Description: Small Quantity Generator
State District Owner: WA
Large Quantity Handler of Universal Waste: No
Recognized Trader Importer: No
Recognized Trader Exporter: No
Spent Lead Acid Battery Importer: No
Spent Lead Acid Battery Exporter: No
Current Record: No
Non Storage Recycler Activity: Not reported
Electronic Manifest Broker: Not reported

List of NAICS Codes and Descriptions:

NAICS Code: 44711
NAICS Description: GASOLINE STATIONS WITH CONVENIENCE STORES

Facility Has Received Notices of Violations:

Violations: No Violations Found

Evaluation Action Summary:

Evaluations: No Evaluations Found

WA MANIFEST:

Name: CONOCOPHILLIPS 30143
Address: 6622 19TH ST W
City,State,Zip: TACOMA, WA 98466
Facility Address 2: Not reported
Facility ID: 22346877
EPA ID: WAD988487336
NAICS: 44711
State Waste Code Desc: Not reported
Federal Waste Code Desc: Not reported
Form Comm: Site Sold
Data Year: 2008
Permit by Rule: False

Map ID
Direction
Distance
Elevation

MAP FINDINGS

Site

Database(s)

EDR ID Number
EPA ID Number

CONOCOPHILLIPS 30143 (Continued)

1000659068

Mailing Address 2:	Not reported
Treatment by Generator:	False
Mixed Radioactive Waste:	False
Importer of Hazardous Waste:	False
Immediate Recycler:	False
Treatment/Storage/Disposal/Recycling Facility:	False
Generator of Dangerous Fuel Waste:	False
Generator Marketing to Burner:	False
Other Marketers (i.e., blender, distributor, etc.):	False
Utility Boiler Burner:	False
Industry Boiler Burner:	False
Industrial Furnace:	False
Smelter Defferal:	False
Universal Waste:	Not reported
Off-Specification:	Not reported
LN Address 2:	Not reported
Tax Reg #:	600115909
Business Type:	Not reported
Mail Name:	ConocoPhillips Company
Mailing Address:	600 North Dairy Ashford
Mailing City,State,Zip:	Houston, TX 77079
Legal Organization Name:	ConocoPhillips Company
Legal Organization Type:	Private
Legal Contact:	Not reported
Legal Address:	600 North Dairy Ashford
Legal Address 2:	Not reported
Legal City,State,Zip:	Houston, TX 77079
Legal Phone Number:	281-293-1000
Legal Effective Date:	12/31/2003
Land Organization Name:	ConocoPhillips Company
Land Organization Type:	Private
Land Contact:	Not reported
Land Address:	600 North Dairy Ashford
Land City,State,Zip:	Houston, TX 77079
Land Phone Number:	281-293-1000
Operator Organization Name:	Not reported
Operator Organization Type:	Private
Operator:	Salwa Abou Hamra
Operator Address:	6622 19th St
Operator Address 2:	Not reported
Operator City,State,Zip:	Tacoma, WA 98466
Operator Phone Number:	253-564-9595
Operator Effective Date:	03/18/1997
Site Contact:	Tiana Andriamanarivo
Site Contact Address:	1380 San Pablo Ave
Contact City,State,Zip:	Rodeo, CA 94572
Site Contact Phone Number:	510-245-5176
Site Contact Email:	Tiana.Andriamanarivo@conocophillips.com
Gen Status Code:	XQG
Monthly Generation:	False
Batch Generation:	False
One Time Generation:	False
Transport Own Waste:	False
Tranports Other Waste:	False
Recycler Onsite:	False
Transfer Facility:	False
Other Exemption:	Not reported

Map ID
Direction
Distance
Elevation

MAP FINDINGS

Site

Database(s)

EDR ID Number
EPA ID Number

CONOCOPHILLIPS 30143 (Continued)

1000659068

UW Battery Gen:	False
Used Oil Transporter:	False
Used Oil Transfer Facility:	False
Used Oil Processor:	False
Used Oil Refiner:	False
Used Oil Fuel Marketer Directs Shipments:	False
Used Oil Fuel Marketer Meets Specs:	False
Site Contact Address 2:	Not reported
SIC Code:	Not reported
CRK Number:	Not reported
Active:	Not reported
CAS Number:	Not reported
Chemical Name:	Not reported
EHS:	Not reported
EHS CAS Number:	Not reported
EHS Name:	Not reported
Name:	CONOCOPHILLIPS 30143
Address:	6622 19TH ST W
City,State,Zip:	TACOMA, WA 98466
Facility Address 2:	Not reported
Facility ID:	22346877
EPA ID:	WAD988487336
NAICS:	44711
State Waste Code Desc:	Not reported
Federal Waste Code Desc:	Not reported
Form Comm:	Not reported
Data Year:	Not reported
Permit by Rule:	FALSE
Mailing Address 2:	Not reported
Treatment by Generator:	FALSE
Mixed Radioactive Waste:	FALSE
Importer of Hazardous Waste:	FALSE
Immediate Recycler:	FALSE
Treatment/Storage/Disposal/Recycling Facility:	FALSE
Generator of Dangerous Fuel Waste:	FALSE
Generator Marketing to Burner:	FALSE
Other Marketers (i.e., blender, distributor, etc.):	FALSE
Utility Boiler Burner:	FALSE
Industry Boiler Burner:	FALSE
Industrial Furnace:	FALSE
Smelter Defferal:	FALSE
Universal Waste:	Not reported
Off-Specification:	Not reported
LN Address 2:	Not reported
Tax Reg #:	600115909
Business Type:	Not reported
Mail Name:	ConocoPhillips Company
Mailing Address:	600 North Dairy Ashford
Mailing City,State,Zip:	Houston, TX 77079
Legal Organization Name:	ConocoPhillips Company
Legal Organization Type:	Private
Legal Contact:	Not reported
Legal Address:	600 North Dairy Ashford
Legal Address 2:	Not reported
Legal City,State,Zip:	Houston, TX 77079
Legal Phone Number:	281-293-1000

Map ID
Direction
Distance
Elevation

MAP FINDINGS

Site

Database(s)

EDR ID Number
EPA ID Number

CONOCOPHILLIPS 30143 (Continued)

1000659068

Legal Effective Date:	12/31/2003
Land Organization Name:	ConocoPhillips Company
Land Organization Type:	Private
Land Contact:	Not reported
Land Address:	600 North Dairy Ashford
Land City,State,Zip:	Houston, TX 77079
Land Phone Number:	281-293-1000
Operator Organization Name:	Not reported
Operator Organization Type:	Private
Operator:	Salwa Abou Hamra
Operator Address:	6622 19th St
Operator Address 2:	Not reported
Operator City,State,Zip:	Tacoma, WA 98466
Operator Phone Number:	253-564-9595
Operator Effective Date:	03/18/1997
Site Contact:	Tiana Andriamanarivo
Site Contact Address:	1380 San Pablo Ave
Contact City,State,Zip:	Rodeo, CA 94572
Site Contact Phone Number:	510-245-5176
Site Contact Email:	Tiana.Andriamanarivo@conocophillips.com
Gen Status Code:	XQG
Monthly Generation:	FALSE
Batch Generation:	FALSE
One Time Generation:	FALSE
Transport Own Waste:	FALSE
Tranports Other Waste:	FALSE
Recycler Onsite:	FALSE
Transfer Facility:	FALSE
Other Exemption:	Not reported
UW Battery Gen:	FALSE
Used Oil Transporter:	FALSE
Used Oil Transfer Facility:	FALSE
Used Oil Processor:	FALSE
Used Oil Refiner:	FALSE
Used Oil Fuel Marketer Directs Shipments:	FALSE
Used Oil Fuel Marketer Meets Specs:	FALSE
Site Contact Address 2:	Not reported
SIC Code:	Not reported
CRK Number:	Not reported
Active:	Not reported
CAS Number:	Not reported
Chemical Name:	Not reported
EHS:	Not reported
EHS CAS Number:	Not reported
EHS Name:	Not reported
Name:	CONOCOPHILLIPS 30143
Address:	6622 19TH ST W
City,State,Zip:	TACOMA, WA 98466
Facility Address 2:	Not reported
Facility ID:	22346877
EPA ID:	WAD988487336
NAICS:	44711
State Waste Code Desc:	Not reported
Federal Waste Code Desc:	Not reported
Form Comm:	Not reported
Data Year:	Not reported

Map ID
Direction
Distance
Elevation

MAP FINDINGS

Site

Database(s)

EDR ID Number
EPA ID Number

CONOCOPHILLIPS 30143 (Continued)

1000659068

Permit by Rule:	F
Mailing Address 2:	Not reported
Treatment by Generator:	F
Mixed Radioactive Waste:	F
Importer of Hazardous Waste:	F
Immediate Recycler:	F
Treatment/Storage/Disposal/Recycling Facility:	F
Generator of Dangerous Fuel Waste:	F
Generator Marketing to Burner:	F
Other Marketers (i.e., blender, distributor, etc.):	F
Utility Boiler Burner:	F
Industry Boiler Burner:	F
Industrial Furnace:	F
Smelter Defferal:	F
Universal Waste:	Not reported
Off-Specification:	Not reported
LN Address 2:	Not reported
Tax Reg #:	600115909
Business Type:	Not reported
Mail Name:	ConocoPhillips Company
Mailing Address:	600 North Dairy Ashford
Mailing City,State,Zip:	Houston, TX 77079
Legal Organization Name:	ConocoPhillips Company
Legal Organization Type:	Private
Legal Contact:	Not reported
Legal Address:	600 North Dairy Ashford
Legal Address 2:	Not reported
Legal City,State,Zip:	Houston, TX 77079
Legal Phone Number:	281-293-1000
Legal Effective Date:	12/31/2003
Land Organization Name:	ConocoPhillips Company
Land Organization Type:	Private
Land Contact:	Not reported
Land Address:	600 North Dairy Ashford
Land City,State,Zip:	Houston, TX 77079
Land Phone Number:	281-293-1000
Operator Organization Name:	Not reported
Operator Organization Type:	Private
Operator:	Salwa Abou Hamra
Operator Address:	6622 19th St
Operator Address 2:	Not reported
Operator City,State,Zip:	Tacoma, WA 98466
Operator Phone Number:	253-564-9595
Operator Effective Date:	03/18/1997
Site Contact:	Tiana Andriamanarivo
Site Contact Address:	1380 San Pablo Ave
Contact City,State,Zip:	Rodeo, CA 94572
Site Contact Phone Number:	510-245-5176
Site Contact Email:	Tiana.Andriamanarivo@conocophillips.com
Gen Status Code:	MQG
Monthly Generation:	F
Batch Generation:	T
One Time Generation:	F
Transport Own Waste:	F
Tranports Other Waste:	F
Recycler Onsite:	F
Transfer Facility:	F

Map ID
Direction
Distance
Elevation

MAP FINDINGS

Site

Database(s)

EDR ID Number
EPA ID Number

CONOCOPHILLIPS 30143 (Continued)

1000659068

Other Exemption:	Not reported
UW Battery Gen:	F
Used Oil Transporter:	F
Used Oil Transfer Facility:	F
Used Oil Processor:	F
Used Oil Refiner:	F
Used Oil Fuel Marketer Directs Shipments:	F
Used Oil Fuel Marketer Meets Specs:	F
Site Contact Address 2:	Not reported
SIC Code:	Not reported
CRK Number:	Not reported
Active:	Not reported
CAS Number:	Not reported
Chemical Name:	Not reported
EHS:	Not reported
EHS CAS Number:	Not reported
EHS Name:	Not reported
Name:	CONOCOPHILLIPS 30143
Address:	6622 19TH ST W
City,State,Zip:	TACOMA, WA 98466
Facility Address 2:	Not reported
Facility ID:	22346877
EPA ID:	WAD988487336
NAICS:	44711
State Waste Code Desc:	Not reported
Federal Waste Code Desc:	Not reported
Form Comm:	Not reported
Data Year:	Not reported
Permit by Rule:	No
Mailing Address 2:	Not reported
Treatment by Generator:	No
Mixed Radioactive Waste:	No
Importer of Hazardous Waste:	No
Immediate Recycler:	No
Treatment/Storage/Disposal/Recycling Facility:	No
Generator of Dangerous Fuel Waste:	No
Generator Marketing to Burner:	No
Other Marketers (i.e., blender, distributor, etc.):	No
Utility Boiler Burner:	No
Industry Boiler Burner:	No
Industrial Furnace:	No
Smelter Defferal:	No
Universal Waste:	Not reported
Off-Specification:	Not reported
LN Address 2:	Not reported
Tax Reg #:	600115909
Business Type:	Not reported
Mail Name:	ConocoPhillips Company
Mailing Address:	600 North Dairy Ashford
Mailing City,State,Zip:	Houston, TX 77079
Legal Organization Name:	ConocoPhillips Company
Legal Organization Type:	Private
Legal Contact:	Not reported
Legal Address:	600 North Dairy Ashford
Legal Address 2:	Not reported
Legal City,State,Zip:	Houston, TX 77079

Map ID
Direction
Distance
Elevation

MAP FINDINGS

Site

Database(s)

EDR ID Number
EPA ID Number

CONOCOPHILLIPS 30143 (Continued)

1000659068

Legal Phone Number:	281-293-1000
Legal Effective Date:	12/31/2003
Land Organization Name:	ConocoPhillips Company
Land Organization Type:	Private
Land Contact:	Not reported
Land Address:	600 North Dairy Ashford
Land City,State,Zip:	Houston, TX 77079
Land Phone Number:	281-293-1000
Operator Organization Name:	Not reported
Operator Organization Type:	Private
Operator:	Salwa Abou Hamra
Operator Address:	6622 19th St
Operator Address 2:	Not reported
Operator City,State,Zip:	Tacoma, WA 98466
Operator Phone Number:	253-564-9595
Operator Effective Date:	03/18/1997
Site Contact:	Tiana Andriamanarivo
Site Contact Address:	1380 San Pablo Ave
Contact City,State,Zip:	Rodeo, CA 94572
Site Contact Phone Number:	510-245-5176
Site Contact Email:	Tiana.Andriamanarivo@conocophillips.com
Gen Status Code:	XQG
Monthly Generation:	Yes
Batch Generation:	No
One Time Generation:	No
Transport Own Waste:	No
Tranports Other Waste:	No
Recycler Onsite:	No
Transfer Facility:	No
Other Exemption:	Not reported
UW Battery Gen:	No
Used Oil Transporter:	No
Used Oil Transfer Facility:	No
Used Oil Processor:	No
Used Oil Refiner:	No
Used Oil Fuel Marketer Directs Shipments:	No
Used Oil Fuel Marketer Meets Specs:	No
Site Contact Address 2:	Not reported
SIC Code:	Not reported
CRK Number:	Not reported
Active:	Not reported
CAS Number:	Not reported
Chemical Name:	Not reported
EHS:	Not reported
EHS CAS Number:	Not reported
EHS Name:	Not reported

E25
NNW
< 1/8
0.105 mi.
555 ft.

MOBIL GAS STA
6622 19TH ST W
TACOMA, WA
Site 4 of 6 in cluster E

EDR Hist Auto **1014533884**
N/A

Relative:
Lower

EDR Hist Auto

Actual:
319 ft.

Year:	Name:
1988	MOBIL GAS STA
1989	MOBIL OIL

Type:
GASOLINE STATIONS
Gasoline Service Stations, NEC

Map ID
Direction
Distance
Elevation

MAP FINDINGS

Site

Database(s)

EDR ID Number
EPA ID Number

MOBIL GAS STA (Continued)

1014533884

1997	K&MBP	Gasoline Service Stations
1998	K&MBP	Gasoline Service Stations
1999	K&MBP	Gasoline Service Stations
2000	K&MBP	Gasoline Service Stations
2001	K&MBP	Gasoline Service Stations
2002	UNION 76	Gasoline Service Stations
2003	UNION 76	Gasoline Service Stations
2004	UNION 76	Gasoline Service Stations
2005	UNION 76	Gasoline Service Stations
2006	UNION 76	Gasoline Service Stations
2007	UNION 76	Gasoline Service Stations
2008	UNION 76	Gasoline Service Stations
2009	76 GAS STATION	Gasoline Service Stations, NEC
2010	76 SERV STATIONS GASOLINE & OI	SERVICE STATIONS - GASOLINE & OIL
2010	76 GAS STATION	Gasoline Service Stations, NEC
2011	ALGHZALI WALEED YAHYA	Gasoline Service Stations
2011	76 GAS STATION	Gasoline Service Stations, NEC
2012	ALGHZALI WALEED YAHYA	Gasoline Service Stations
2012	76 GAS STATION	Gasoline Service Stations, NEC
2013	76 GAS STATION	Gasoline Service Stations, NEC
2013	ALGHZALI WALEED YAHYA	Gasoline Service Stations
2014	76 GAS STATION	Gasoline Service Stations, NEC
2014	ALGHZALI WALEED YAHYA	Gasoline Service Stations

E26
NNW
< 1/8
0.105 mi.
555 ft.

TOSCO 1107730143
6622 19TH ST W
TACOMA, WA 98466
Site 5 of 6 in cluster E

VCP S124433227
N/A

Relative:
Lower

VCP:

Actual:
319 ft.

Name: TOSCO 1107730143
Address: 6622 19TH ST W
City,State,Zip: TACOMA, WA 98466
edr_fstat: WA
edr_fzip: 98466
edr_fcnty: PIERCE
edr_zip: Not reported
Facility ID: 22346877
VCP Status: NFA
Past VCP: Not reported
Current VCP: Not reported
NFA Type: TACOMA, WA 98466
Date NFA: TACOMA, WA 98466
Rank: TACOMA, WA 98466
Cleanup Siteid: 4046
Contaminant Name: Non-Halogenated Solvents
Soil: Confirmed Above Cleanup Levels

Name: TOSCO 1107730143
Address: 6622 19TH ST W
City,State,Zip: TACOMA, WA 98466
edr_fstat: WA
edr_fzip: 98466
edr_fcnty: PIERCE
edr_zip: Not reported
Facility ID: 22346877
VCP Status: NFA

Map ID
Direction
Distance
Elevation

MAP FINDINGS

Site

Database(s)

EDR ID Number
EPA ID Number

TOSCO 1107730143 (Continued)

S124433227

Past VCP: Not reported
Current VCP: Not reported
NFA Type: TACOMA, WA 98466
Date NFA: TACOMA, WA 98466
Rank: TACOMA, WA 98466
Cleanup Siteid: 4046
Contaminant Name: Petroleum Products-Unspecified
Soil: Confirmed Above Cleanup Levels

E27
North
< 1/8
0.106 mi.
558 ft.

ART & MARVS SERVICE
6618 19TH ST W
TACOMA, WA 98466
Site 6 of 6 in cluster E

EDR Hist Auto **S124433227**
N/A

Relative:
Lower

EDR Hist Auto

Actual:
308 ft.

Year:	Name:	Type:
1971	ART & MARVS SERVICE	Gasoline Service Stations
1972	ART & MARVS SERVICE	Gasoline Service Stations
1973	ART & MARVS SERVICE	Gasoline Service Stations
1977	SOUTHLAND CORPORATION THE	Gasoline Service Stations

G28
North
< 1/8
0.113 mi.
596 ft.

FIRCREST FSU
6602 19TH ST W
FIRCREST, WA 98466
Site 1 of 3 in cluster G

VCP **S124433885**
N/A

Relative:
Lower

VCP:

Actual:
301 ft.

Name:	FIRCREST FSU
Address:	6602 19TH ST W
City,State,Zip:	FIRCREST, WA 98466
edr_fstat:	WA
edr_fzip:	98466
edr_fcnty:	PIERCE
edr_zip:	Not reported
Facility ID:	33208
VCP Status:	NFA
Past VCP:	Not reported
Current VCP:	Not reported
NFA Type:	FIRCREST, WA 98466
Date NFA:	FIRCREST, WA 98466
Rank:	FIRCREST, WA 98466
Cleanup Siteid:	14782
Contaminant Name:	Arsenic
Soil:	Remediated-Below
Name:	FIRCREST FSU
Address:	6602 19TH ST W
City,State,Zip:	FIRCREST, WA 98466
edr_fstat:	WA
edr_fzip:	98466
edr_fcnty:	PIERCE
edr_zip:	Not reported
Facility ID:	33208

Map ID
Direction
Distance
Elevation

MAP FINDINGS

Site

Database(s)

EDR ID Number
EPA ID Number

FIRCREST FSU (Continued)

S124433885

VCP Status: NFA
Past VCP: Not reported
Current VCP: Not reported
NFA Type: FIRCREST, WA 98466
Date NFA: FIRCREST, WA 98466
Rank: FIRCREST, WA 98466
Cleanup Siteid: 14782
Contaminant Name: Lead
Soil: Below Cleanup Levels

G29
North
< 1/8
0.113 mi.
596 ft.

FIRCREST FSU
6602 19TH ST W
FIRCREST, WA 98466
Site 2 of 3 in cluster G

ALLSITES **S123096049**
CSCSL NFA **N/A**
ASBESTOS

Relative:
Lower
Actual:
301 ft.

ALLSITES:
Name: CHICK FIL A FIRCREST
Facility Id: 26779

Interaction: 128732
Interaction 1: I
Interaction 2: CONSTSWGP
Ecology Program: WATQUAL
Program Data: PARIS
Facility Alt.: Chick fil A Fircrest
Program ID: WAR307162
Date Interaction: 2018-10-23 00:00:00
Date Interaction 3: Construction SW GP
Latitude: 47.242366707000002
Longitude: -122.52506176

Name: FIRCREST FSU
Facility Id: 33208

Interaction: 128561
Interaction 1: A
Interaction 2: VOLCLNST
Ecology Program: TOXICS
Program Data: ISIS
Facility Alt.: Fircrest FSU
Program ID: Not reported
Date Interaction: 2018-10-16 00:00:00
Date Interaction 3: Voluntary Cleanup Sites
Latitude: 47.242355744000001
Longitude: -122.525061347

CSCSL NFA:
Name: FIRCREST FSU
Address: 6602 19TH ST W
City,State,Zip: FIRCREST, WA 98466
Facility/Site Id: 33208
CS Id: 14782
NFA Date: 05/16/2019
Alternate Site Names: Not reported

Map ID
Direction
Distance
Elevation

MAP FINDINGS

Site

Database(s)

EDR ID Number
EPA ID Number

FIRCREST FSU (Continued)

S123096049

NFA Reason: NFA-Voluntary Cleanup Program Review
Site Status: NFA
Region: Southwest
Contaminant Name: Arsenic
Ground Water: Not reported
Surface Water: Not reported
Soil: Remediated-Below
Sediment: Not reported
Air: Not reported
Bedrock: Not reported
Latitude: 47.24236
Longitude: -122.52508

Name: FIRCREST FSU
Address: 6602 19TH ST W
City,State,Zip: FIRCREST, WA 98466
Facility/Site Id: 33208
CS Id: 14782
NFA Date: 05/16/2019
Alternate Site Names: Not reported
NFA Reason: NFA-Voluntary Cleanup Program Review
Site Status: NFA
Region: Southwest
Contaminant Name: Lead
Ground Water: Not reported
Surface Water: Not reported
Soil: Below Cleanup Levels
Sediment: Not reported
Air: Not reported
Bedrock: Not reported
Latitude: 47.24236
Longitude: -122.52508

ASBESTOS:

Name: Not reported
Address: 6602 19TH ST
City,State,Zip: FIRCREST, WA
Facility Type: Not reported
Parent ID: Not reported
Form ID: 132725#1993834292
Notice Date: 10/18/2018
Start Date: 10/23/2018
Completion Date: 10/30/2018
Initial: Not reported
Amended: Not reported
On Hold: Not reported
Off Hold: Not reported
Emergency: Not reported
Site Hours Start: Not reported
Site Hours End: Not reported
Sunday: Not reported
Monday: Not reported
Tuesday: Not reported
Wednesday: Not reported
Thursday: Not reported
Friday: Not reported
Saturday: Not reported

Map ID
Direction
Distance
Elevation

MAP FINDINGS

Site

Database(s)

EDR ID Number
EPA ID Number

FIRCREST FSU (Continued)

S123096049

Contractor ID:	Not reported
Phone:	Not reported
Job Site CAS:	Not reported
Project Form Email:	Not reported
Property Owner Name:	Not reported
Property Owner Agent:	Not reported
Property Owner Company:	GLOBAL PACIFIC ENVIRONMENTAL, (VANCOUVER) (ABCN00001332)
Property Owner Address:	Not reported
Property Owner City:	Not reported
Property Owner State:	Not reported
Property Owner Zip4:	Not reported
Property Owner Phone:	Not reported
Job Site Room:	Not reported
Facility Age:	Not reported
Facility Size:	Not reported
Facility Remodel:	Not reported
Facility Demo:	Not reported
Facility Repair:	Not reported
Facility Maint:	Not reported
Removed:	Not reported
Encapsulated:	Not reported
Quantity Sq Ft:	Not reported
Fireproofing:	Not reported
Popcorn Ceiling:	Not reported
CAB:	Not reported
Sheet Vinyl:	Not reported
Asbestos Paper:	Not reported
Boiler Insulation:	Not reported
Duct Paper:	Not reported
VAT:	Not reported
Roofing:	Not reported
Sq Ft Other:	Not reported
Sq Ft Other Text:	Not reported
Quantity Lin Ft:	Not reported
Mag Pipe Insulation:	Not reported
Air Cell Pipe Insulation:	Not reported
Ducting Insulation:	Not reported
Cement Asbestos Pipe:	Not reported
Mudded Pipe Insulation:	Not reported
Duct Tape:	Not reported
Lin Ft Other1:	Not reported
Lin Ft Other1 Text:	Not reported
Lin Ft Other2:	Not reported
Lin Ft Other2 Text:	Not reported
Indoors:	Not reported
Outdoors:	Not reported
Neg Pres Enclosure:	Not reported
Glove Bag:	Not reported
Mini Enclosure:	Not reported
Critical Barriers:	Not reported
Wrap And Cut:	Not reported
Wet Methods:	Not reported
HEPA Vacuum:	Not reported
MANUALMETHODS :	Not reported
Other CM1:	Not reported
Other CM1 Text:	Not reported
Other CM2:	Not reported

Map ID
Direction
Distance
Elevation

MAP FINDINGS

Site

Database(s)

EDR ID Number
EPA ID Number

FIRCREST FSU (Continued)

S123096049

Other CM2 Text:	Not reported
Half Mask APR:	Not reported
Full Face APR:	Not reported
PAPR:	Not reported
Type C Continuous:	Not reported
Type C Pressure:	Not reported
Other Resp Pro:	Not reported
Other Resp Pro Text:	Not reported
Comments:	Not reported
Date Time Submitted:	Not reported
Submitter IP Address:	Not reported
Region:	3
UBI:	602123793
Notice type:	Emergency
Project Type:	Mag/mudded pipe Insulation, Mastic, Roofing, Wall Texture
Supervisor:	Alex Gottschalk (2019024242A)
Supervisor Phone:	Not reported
Certificate Status:	ACTIVE

G30
NNW
< 1/8
0.122 mi.
642 ft.

BP #11077
6622 S. 19TH ST.
TACOMA, WA 98466

ICR S102512914
N/A

Site 3 of 3 in cluster G

Relative:
Lower

ICR:

Actual:
318 ft.

Date Ecology Received Report:	04/02/97
Contaminants Found at Site:	Petroleum products
Media Contaminated:	Soil
Waste Management:	Tank
Region:	South Western
Type of Report Ecology Received:	Interim cleanup report
Site Register Issue:	94-50
County Code:	27
Contact:	Not reported
Report Title:	Not reported
Date Ecology Received Report:	05/13/93
Contaminants Found at Site:	Petroleum products
Media Contaminated:	Soil
Waste Management:	Tank
Region:	South Western
Type of Report Ecology Received:	Interim cleanup report
Site Register Issue:	92-52
County Code:	27
Contact:	Not reported
Report Title:	Not reported
Date Ecology Received Report:	08/09/93
Contaminants Found at Site:	Petroleum products
Media Contaminated:	Soil
Waste Management:	Tank
Region:	South Western
Type of Report Ecology Received:	Interim cleanup report
Site Register Issue:	93-04
County Code:	27
Contact:	Not reported
Report Title:	Not reported

Map ID
Direction
Distance
Elevation

MAP FINDINGS

EDR ID Number
EPA ID Number

H31
SSW
1/8-1/4
0.139 mi.
732 ft.

FIRCREST CONDOMINIUMS
6520 REGENTS BLVD
TACOMA, WA 98466

Site 1 of 2 in cluster H

VCP **S124432828**
N/A

Relative:
Higher
Actual:
333 ft.

VCP:
Name: FIRCREST CONDOMINIUMS
Address: 6520 REGENTS BLVD
City,State,Zip: TACOMA, WA 98466
edr_fstat: WA
edr_fzip: 98466
edr_fcnty: PIERCE
edr_zip: Not reported
Facility ID: 16989283
VCP Status: NFA
Past VCP: Not reported
Current VCP: Not reported
NFA Type: TACOMA, WA 98466
Date NFA: TACOMA, WA 98466
Rank: TACOMA, WA 98466
Cleanup Siteid: 14467
Contaminant Name: Arsenic
Soil: Remediated-Below

Name: FIRCREST CONDOMINIUMS
Address: 6520 REGENTS BLVD
City,State,Zip: TACOMA, WA 98466
edr_fstat: WA
edr_fzip: 98466
edr_fcnty: PIERCE
edr_zip: Not reported
Facility ID: 16989283
VCP Status: NFA
Past VCP: Not reported
Current VCP: Not reported
NFA Type: TACOMA, WA 98466
Date NFA: TACOMA, WA 98466
Rank: TACOMA, WA 98466
Cleanup Siteid: 14467
Contaminant Name: Lead
Soil: Remediated-Below

H32
SSW
1/8-1/4
0.139 mi.
732 ft.

FIRCREST GOLF CLUB
6520 REGENTS BLVD
TACOMA, WA 98466

Site 2 of 2 in cluster H

UST **U003353880**
ALLSITES **N/A**
CSCSL NFA
NPDES

Relative:
Higher
Actual:
333 ft.

UST:
Name: FIRCREST GOLF CLUB
Address: 6520 REGENTS BLVD
City: TACOMA
Zip: 98466
Facility ID: 16989283
Site Id: 2475
Decimal Latitude: 47.23859
Decimal Longitude: -122.51931

Tank Name: 1

Map ID
Direction
Distance
Elevation

MAP FINDINGS

Site

Database(s)

EDR ID Number
EPA ID Number

FIRCREST GOLF CLUB (Continued)

U003353880

Tag Number: Not reported
Tank Status: Removed
Tank Status Date: 08/06/1996
Tank Install Date: 12/31/1964
Tank Closure Date: Not reported
Capacity Range: 111 TO 1,100 Gallons
Tank Permit Expiration Date: Not reported
Tank Upgrade Date: Not reported
Tank Spill Prevention: Not reported
Tank Overfill Prevention: Not reported
Tank Material: Steel
Tank Construction: Not reported
Tank Tightness Test: Not reported
Tank Corrosion Protection: Not reported
Tank Manifold: Not reported
Tank Release Detection: Not reported
Tank SFC Type: Not reported
Pipe Material: Steel
Pipe Construction: Not reported
Pipe Primary Release Detection: Not reported
Pipe Second Release Detection: Not reported
Pipe Corrosion Protection: Not reported
Pipe Pumping System: Not reported
Responsible Unit: Southwest
Dispenser/Pump SFC Type: Not reported
Region: Southwest
Is Active: False
Actual Capacity: Not reported
Pipe Install Date: Not reported
Turbine Sump Construction: Not reported
Compart Number: 1
Stored Substance: Unleaded Gasoline
Used Substance: Not reported
Compart Capacity: Not reported

Name: FIRCREST GOLF CLUB
Address: 6520 REGENTS BLVD
City: TACOMA
Zip: 98466

Tank Name: 1R
Tag Number: Not reported
Tank Status: Removed
Tank Status Date: 08/06/1996
Tank Install Date: 06/15/1989
Tank Closure Date: Not reported
Capacity Range: 111 TO 1,100 Gallons
Tank Permit Expiration Date: Not reported
Tank Upgrade Date: Not reported
Tank Spill Prevention: Spill Bucket/Spill Box
Tank Overfill Prevention: Not reported
Tank Material: Steel
Tank Construction: Double Wall Tank
Tank Tightness Test: Not reported
Tank Corrosion Protection: Sacrificial Anode
Tank Manifold: Not reported
Tank Release Detection: Weekly Manual Gauging

Map ID
Direction
Distance
Elevation

MAP FINDINGS

Site

Database(s)

EDR ID Number
EPA ID Number

FIRCREST GOLF CLUB (Continued)

U003353880

Tank SFC Type: Not reported
Pipe Material: Coated Steel
Pipe Construction: Single Wall Pipe
Pipe Primary Release Detection: Safe Suction (No Leak Detection)
Pipe Second Release Detection: Not reported
Pipe Corrosion Protection: Sacrificial Anode
Pipe Pumping System: Not reported
Responsible Unit: Southwest
Dispenser/Pump SFC Type: Not reported
Region: Southwest
Is Active: False
Actual Capacity: Not reported
Pipe Install Date: Not reported
Turbine Sump Construction: Not reported
Compartment Number: 1
Stored Substance: Unleaded Gasoline
Used Substance: Motor Fuel for Vehicles
Compartment Capacity: Not reported

Name: FIRCREST GOLF CLUB
Address: 6520 REGENTS BLVD
City: TACOMA
Zip: 98466

Tank Name: 2
Tag Number: Not reported
Tank Status: Removed
Tank Status Date: 08/06/1996
Tank Install Date: 06/15/1989
Tank Closure Date: Not reported
Capacity Range: 111 TO 1,100 Gallons
Tank Permit Expiration Date: Not reported
Tank Upgrade Date: Not reported
Tank Spill Prevention: Spill Bucket/Spill Box
Tank Overfill Prevention: Not reported
Tank Material: Dielectric Coated Steel
Tank Construction: Not reported
Tank Tightness Test: Not reported
Tank Corrosion Protection: Sacrificial Anode
Tank Manifold: Not reported
Tank Release Detection: Weekly Manual Gauging
Tank SFC Type: Not reported
Pipe Material: Coated Steel
Pipe Construction: Single Wall Pipe
Pipe Primary Release Detection: Safe Suction (No Leak Detection)
Pipe Second Release Detection: Not reported
Pipe Corrosion Protection: Sacrificial Anode
Pipe Pumping System: Not reported
Responsible Unit: Southwest
Dispenser/Pump SFC Type: Not reported
Region: Southwest
Is Active: False
Actual Capacity: Not reported
Pipe Install Date: Not reported
Turbine Sump Construction: Not reported
Compartment Number: 1
Stored Substance: Not reported

Map ID
Direction
Distance
Elevation

MAP FINDINGS

Site

Database(s)

EDR ID Number
EPA ID Number

FIRCREST GOLF CLUB (Continued)

U003353880

Used Substance: Motor Fuel for Vehicles
Compartment Capacity: Not reported

Name: FIRCREST GOLF CLUB
Address: 6520 REGENTS BLVD
City: TACOMA
Zip: 98466

Tank Name: 3
Tag Number: Not reported
Tank Status: Removed
Tank Status Date: 08/06/1996
Tank Install Date: 01/01/1900
Tank Closure Date: Not reported
Capacity Range: Not reported
Tank Permit Expiration Date: Not reported
Tank Upgrade Date: Not reported
Tank Spill Prevention: Not reported
Tank Overfill Prevention: Not reported
Tank Material: Not reported
Tank Construction: Not reported
Tank Tightness Test: Not reported
Tank Corrosion Protection: Not reported
Tank Manifold: Not reported
Tank Release Detection: Not reported
Tank SFC Type: Not reported
Pipe Material: Not reported
Pipe Construction: Not reported
Pipe Primary Release Detection: Not reported
Pipe Second Release Detection: Not reported
Pipe Corrosion Protection: Not reported
Pipe Pumping System: Not reported
Responsible Unit: Southwest
Dispenser/Pump SFC Type: Not reported
Region: Southwest
Is Active: False
Actual Capacity: Not reported
Pipe Install Date: Not reported
Turbine Sump Construction: Not reported
Compartment Number: 1
Stored Substance: Alcohol Blend Gasoline
Used Substance: Not reported
Compartment Capacity: Not reported

ALLSITES:

Name: FIRCREST GOLF CLUB
Facility Id: 16989283

Interaction: 125064
Interaction 1: I
Interaction 2: VOLCLNST
Ecology Program: TOXICS
Program Data: ISIS
Facility Alt.: Not reported
Program ID: SW1636
Date Interaction: 2018-02-05 00:00:00
Date Interaction 3: Voluntary Cleanup Sites

Map ID
Direction
Distance
Elevation

MAP FINDINGS

Site

Database(s)

EDR ID Number
EPA ID Number

FIRCREST GOLF CLUB (Continued)

U003353880

Latitude: 47.238584170999999
Longitude: -122.51928142

Interaction: 29728
Interaction 1: I
Interaction 2: UST
Ecology Program: TOXICS
Program Data: UST
Facility Alt.: Not reported
Program ID: 2475
Date Interaction: 1998-06-08 00:00:00
Date Interaction 3: Underground Storage Tank
Latitude: 47.238584170999999
Longitude: -122.51928142

Name: FIRCREST GC CONDOMINIUM DEV
Facility Id: 98710

Interaction: 125596
Interaction 1: A
Interaction 2: CONSTSWGP
Ecology Program: WATQUAL
Program Data: PARIS
Facility Alt.: Fircrest GC Condominium Dev
Program ID: WAR306280
Date Interaction: 2018-03-05 00:00:00
Date Interaction 3: Construction SW GP
Latitude: 47.238693243999997
Longitude: -122.517272049

CSCSL NFA:

Name: FIRCREST CONDOMINIUMS
Address: 6520 REGENTS BLVD
City,State,Zip: TACOMA, WA 98466
Facility/Site Id: 16989283
CS Id: 14467
NFA Date: 04/04/2019
Alternate Site Names: FIRCREST GOLF CLUB
NFA Reason: NFA-Voluntary Cleanup Program Review
Site Status: NFA
Region: Southwest
Contaminant Name: Arsenic
Ground Water: Not reported
Surface Water: Not reported
Soil: Remediated-Below
Sediment: Not reported
Air: Not reported
Bedrock: Not reported
Latitude: 47.23859
Longitude: -122.51931

Name: FIRCREST CONDOMINIUMS
Address: 6520 REGENTS BLVD
City,State,Zip: TACOMA, WA 98466

Map ID
Direction
Distance
Elevation

MAP FINDINGS

Site

Database(s)

EDR ID Number
EPA ID Number

FIRCREST GOLF CLUB (Continued)

U003353880

Facility/Site Id: 16989283
CS Id: 14467
NFA Date: 04/04/2019
Alternate Site Names: FIRCREST GOLF CLUB
NFA Reason: NFA-Voluntary Cleanup Program Review
Site Status: NFA
Region: Southwest
Contaminant Name: Lead
Ground Water: Not reported
Surface Water: Not reported
Soil: Remediated-Below
Sediment: Not reported
Air: Not reported
Bedrock: Not reported
Latitude: 47.23859
Longitude: -122.51931

NPDES:

Name: FIRCREST GC CONDOMINIUM DEV
Address: 6520 REGENTS BLVD
City,State,Zip: FIRCREST, WA 98466
Facility Status: Not reported
Facility Type: Construction SW GP
Admin Region: Headquarters
Date Issued: 11/15/2020
Latitude: Not reported
Longitude: Not reported
Permit ID: WAR306280
Permit Version: Not reported
Permit Status: Active
Permit SubStatus: Not reported
Ecology Contact: Not reported
WRIA: Not reported
Permit Expiration Date: 12/31/2025
Effective Date: 01/01/2021
Days to Expiration: -1633

**I33
NNE
1/8-1/4
0.140 mi.
738 ft.**

**TACOMA COMMUNITY COLLEGE
6501 S 19TH ST
TACOMA, WA 98466
Site 1 of 6 in cluster I**

**ALLSITES S121442571
N/A**

**Relative:
Lower
Actual:
307 ft.**

ALLSITES:

Name: TACOMA COMMUNITY COLLEGE
Facility Id: 83654982
Interaction: 93459
Interaction 1: I
Interaction 2: CONSTSWGP
Ecology Program: WATQUAL
Program Data: PARIS
Facility Alt.: Tacoma Community College
Program ID: WAR124545
Date Interaction: 2010-06-08 00:00:00
Date Interaction 3: Construction SW GP
Latitude: 47.242594422000003

Map ID
Direction
Distance
Elevation

MAP FINDINGS

Site

Database(s)

EDR ID Number
EPA ID Number

TACOMA COMMUNITY COLLEGE (Continued)

S121442571

Longitude: -122.521875162

Interaction: 83442
Interaction 1: A
Interaction 2: MS4P1GP
Ecology Program: WATQUAL
Program Data: PARIS
Facility Alt.: TACOMA COMMUNITY COLLEGE
Program ID: WAR044201
Date Interaction: 2007-04-16 00:00:00
Date Interaction 3: Municipal SW Phase I GP
Latitude: 47.242594422000003
Longitude: -122.521875162

Interaction: 67296
Interaction 1: A
Interaction 2: HWG
Ecology Program: HAZWASTE
Program Data: TURBOWASTE
Facility Alt.: Tacoma Community College
Program ID: WAD988479465
Date Interaction: 1990-10-23 00:00:00
Date Interaction 3: Hazardous Waste Generator
Latitude: 47.242594422000003
Longitude: -122.521875162

I34
NNE
1/8-1/4
0.140 mi.
738 ft.

TCC BUILDING 20 EXPANSION
6501 S 19TH ST
TACOMA, WA 98466
Site 2 of 6 in cluster I

ALLSITES S121442333
N/A

Relative:
Lower
Actual:
307 ft.

ALLSITES:
Name: TCC BUILDING 20 EXPANSION
Facility Id: 23338

Interaction: 113120
Interaction 1: A
Interaction 2: CONSTSWGP
Ecology Program: WATQUAL
Program Data: PARIS
Facility Alt.: TCC Building 20 Expansion
Program ID: WAR303025
Date Interaction: 2015-05-05 00:00:00
Date Interaction 3: Construction SW GP
Latitude: 47.246483724999997
Longitude: -122.521270032

Map ID
Direction
Distance
Elevation

MAP FINDINGS

EDR ID Number
EPA ID Number

	Site	Database(s)	EDR ID Number EPA ID Number
I35 NNE 1/8-1/4 0.140 mi. 738 ft.	TCC BUILDING 20 EXPANSION PARTIAL 6501 S 19TH ST TACOMA, WA 98466 Site 3 of 6 in cluster I	ALLSITES	S121442291 N/A

Relative:	ALLSITES:	
Lower	Name:	TCC BUILDING 20 EXPANSION PARTIAL
Actual:	Facility Id:	17518
307 ft.		
	Interaction:	114543
	Interaction 1:	A
	Interaction 2:	CONSTSWGP
	Ecology Program:	WATQUAL
	Program Data:	PARIS
	Facility Alt.:	TCC Building 20 Expansion Partial
	Program ID:	WAR303382
	Date Interaction:	2015-08-24 00:00:00
	Date Interaction 3:	Construction SW GP
	Latitude:	47.246478244000002
	Longitude:	-122.52126982599999

I36 NNE 1/8-1/4 0.140 mi. 738 ft.	TACOMA COMMUNITY COLLEGE TRANSIT CENTER 6501 S 19TH ST TACOMA, WA 98465 Site 4 of 6 in cluster I	ALLSITES ASBESTOS	S121442225 N/A
---	---	------------------------------------	---------------------------------

Relative:	ALLSITES:	
Lower	Name:	TACOMA COMMUNITY COLLEGE TRANSIT CENTER
Actual:	Facility Id:	10254
307 ft.		
	Interaction:	124039
	Interaction 1:	I
	Interaction 2:	CONSTSWGP
	Ecology Program:	WATQUAL
	Program Data:	PARIS
	Facility Alt.:	Tacoma Community College Transit Center
	Program ID:	WAR306002
	Date Interaction:	2017-11-15 00:00:00
	Date Interaction 3:	Construction SW GP
	Latitude:	47.243349637999998
	Longitude:	-122.52578346599999

ASBESTOS:	
Name:	Not reported
Address:	6501 SOUTH 19TH STREET N/A
City,State,Zip:	TACOMA, WA
Facility Type:	Not reported
Parent ID:	Not reported
Form ID:	27098##1177North510027
Notice Date:	03/05/2009
Start Date:	03/16/2009
Completion Date:	03/27/2009
Initial:	Not reported
Amended:	Not reported
On Hold:	Not reported

Map ID
Direction
Distance
Elevation

MAP FINDINGS

Site

Database(s)

EDR ID Number
EPA ID Number

TACOMA COMMUNITY COLLEGE TRANSIT CENTER (Continued)

S121442225

Off Hold:	Not reported
Emergency:	Not reported
Site Hours Start:	Not reported
Site Hours End:	Not reported
Sunday:	Not reported
Monday:	Not reported
Tuesday:	Not reported
Wednesday:	Not reported
Thursday:	Not reported
Friday:	Not reported
Saturday:	Not reported
Contractor ID:	Not reported
Phone:	Not reported
Job Site CAS:	Not reported
Project Form Email:	Not reported
Property Owner Name:	Not reported
Property Owner Agent:	Not reported
Property Owner Company:	Northwest Abatement Services I (ABCN00001177)
Property Owner Address:	Not reported
Property Owner City:	Not reported
Property Owner State:	Not reported
Property Owner Zip4:	Not reported
Property Owner Phone:	Not reported
Job Site Room:	Not reported
Facility Age:	Not reported
Facility Size:	Not reported
Facility Remodel:	Not reported
Facility Demo:	Not reported
Facility Repair:	Not reported
Facility Maint:	Not reported
Removed:	Not reported
Encapsulated:	Not reported
Quantity Sq Ft:	Not reported
Fireproofing:	Not reported
Popcorn Ceiling:	Not reported
CAB:	Not reported
Sheet Vinyl:	Not reported
Asbestos Paper:	Not reported
Boiler Insulation:	Not reported
Duct Paper:	Not reported
VAT:	Not reported
Roofing:	Not reported
Sq Ft Other:	Not reported
Sq Ft Other Text:	Not reported
Quantity Lin Ft:	Not reported
Mag Pipe Insulation:	Not reported
Air Cell Pipe Insulation:	Not reported
Ducting Insulation:	Not reported
Cement Asbestos Pipe:	Not reported
Mudded Pipe Insulation:	Not reported
Duct Tape:	Not reported
Lin Ft Other1:	Not reported
Lin Ft Other1 Text:	Not reported
Lin Ft Other2:	Not reported
Lin Ft Other2 Text:	Not reported
Indoors:	Not reported
Outdoors:	Not reported

Map ID
Direction
Distance
Elevation

MAP FINDINGS

Site

Database(s)

EDR ID Number
EPA ID Number

TACOMA COMMUNITY COLLEGE TRANSIT CENTER (Continued)

S121442225

Neg Pres Enclosure:	Not reported
Glove Bag:	Not reported
Mini Enclosure:	Not reported
Critical Barriers:	Not reported
Wrap And Cut:	Not reported
Wet Methods:	Not reported
HEPA Vacuum:	Not reported
MANUALMETHODS :	Not reported
Other CM1:	Not reported
Other CM1 Text:	Not reported
Other CM2:	Not reported
Other CM2 Text:	Not reported
Half Mask APR:	Not reported
Full Face APR:	Not reported
PAPR:	Not reported
Type C Continuous:	Not reported
Type C Pressure:	Not reported
Other Resp Pro:	Not reported
Other Resp Pro Text:	Not reported
Comments:	Not reported
Date Time Submitted:	Not reported
Submitter IP Address:	Not reported
Region:	3
UBI:	601580291
Notice type:	Initial
Project Type:	Cement Asbestos Board (CAB), Ducting/Duct Insulation, Mag/mudded pipe Insulation, Other Square Footage, Vinyl Asbestos Tile
Supervisor:	Marcos Perez ()
Supervisor Phone:	Not reported
Certificate Status:	ACTIVE
Name:	Not reported
Address:	6501 SOUTH 19TH STREET N/A
City,State,Zip:	TACOMA, WA
Facility Type:	Not reported
Parent ID:	Not reported
Form ID:	27610##1177North918821
Notice Date:	03/27/2009
Start Date:	03/16/2009
Completion Date:	03/30/2009
Initial:	Not reported
Amended:	Not reported
On Hold:	Not reported
Off Hold:	Not reported
Emergency:	Not reported
Site Hours Start:	Not reported
Site Hours End:	Not reported
Sunday:	Not reported
Monday:	Not reported
Tuesday:	Not reported
Wednesday:	Not reported
Thursday:	Not reported
Friday:	Not reported
Saturday:	Not reported
Contractor ID:	Not reported
Phone:	Not reported
Job Site CAS:	Not reported

Map ID
Direction
Distance
Elevation

MAP FINDINGS

Site

Database(s)

EDR ID Number
EPA ID Number

TACOMA COMMUNITY COLLEGE TRANSIT CENTER (Continued)

S121442225

Project Form Email:	Not reported
Property Owner Name:	Not reported
Property Owner Agent:	Not reported
Property Owner Company:	Northwest Abatement Services I (ABCN00001177)
Property Owner Address:	Not reported
Property Owner City:	Not reported
Property Owner State:	Not reported
Property Owner Zip4:	Not reported
Property Owner Phone:	Not reported
Job Site Room:	Not reported
Facility Age:	Not reported
Facility Size:	Not reported
Facility Remodel:	Not reported
Facility Demo:	Not reported
Facility Repair:	Not reported
Facility Maint:	Not reported
Removed:	Not reported
Encapsulated:	Not reported
Quantity Sq Ft:	Not reported
Fireproofing:	Not reported
Popcorn Ceiling:	Not reported
CAB:	Not reported
Sheet Vinyl:	Not reported
Asbestos Paper:	Not reported
Boiler Insulation:	Not reported
Duct Paper:	Not reported
VAT:	Not reported
Roofing:	Not reported
Sq Ft Other:	Not reported
Sq Ft Other Text:	Not reported
Quantity Lin Ft:	Not reported
Mag Pipe Insulation:	Not reported
Air Cell Pipe Insulation:	Not reported
Ducting Insulation:	Not reported
Cement Asbestos Pipe:	Not reported
Mudded Pipe Insulation:	Not reported
Duct Tape:	Not reported
Lin Ft Other1:	Not reported
Lin Ft Other1 Text:	Not reported
Lin Ft Other2:	Not reported
Lin Ft Other2 Text:	Not reported
Indoors:	Not reported
Outdoors:	Not reported
Neg Pres Enclosure:	Not reported
Glove Bag:	Not reported
Mini Enclosure:	Not reported
Critical Barriers:	Not reported
Wrap And Cut:	Not reported
Wet Methods:	Not reported
HEPA Vacuum:	Not reported
MANUALMETHODS :	Not reported
Other CM1:	Not reported
Other CM1 Text:	Not reported
Other CM2:	Not reported
Other CM2 Text:	Not reported
Half Mask APR:	Not reported
Full Face APR:	Not reported

Map ID
Direction
Distance
Elevation

MAP FINDINGS

Site

Database(s)

EDR ID Number
EPA ID Number

TACOMA COMMUNITY COLLEGE TRANSIT CENTER (Continued)

S121442225

PAPR:	Not reported
Type C Continuous:	Not reported
Type C Pressure:	Not reported
Other Resp Pro:	Not reported
Other Resp Pro Text:	Not reported
Comments:	Not reported
Date Time Submitted:	Not reported
Submitter IP Address:	Not reported
Region:	3
UBI:	601580291
Notice type:	Initial
Project Type:	Cement Asbestos Board (CAB), Ducting/Duct Insulation, Mag/mudded pipe Insulation, Other Square Footage, Vinyl Asbestos Tile
Supervisor:	Marcos Perez ()
Supervisor Phone:	Not reported
Certificate Status:	ACTIVE

I37
NNE
1/8-1/4
0.140 mi.
738 ft.

TACOMA COMMUNITY COLLEGE
6501 S 19TH ST
TACOMA, WA 98466
Site 5 of 6 in cluster I

RCRA NonGen / NLR
FINDS
ECHO
ASBESTOS
MANIFEST
NPDES

1000473889
WAD988479465

Relative:
Lower
Actual:
307 ft.

RCRA NonGen / NLR:	20210217
Date Form Received by Agency:	TACOMA COMMUNITY COLLEGE
Handler Name:	6501 S 19TH ST
Handler Address:	TACOMA, WA 98466
Handler City,State,Zip:	WAD988479465
EPA ID:	RICHARD LANGHORN
Contact Name:	6501 S 19TH ST
Contact Address:	TACOMA, WA 98466
Contact City,State,Zip:	253-460-4363
Contact Telephone:	Not reported
Contact Fax:	RLANGHORN@TACOMACC.EDU
Contact Email:	SAFETY OFFICER
Contact Title:	10
EPA Region:	State
Land Type:	Not a generator, verified
Federal Waste Generator Description:	Not reported
Non-Notifier:	Not reported
Biennial Report Cycle:	Not reported
Accessibility:	Not reported
Active Site Indicator:	Not reported
State District Owner:	WA
State District:	SWRO
Mailing Address:	6501 S 19TH ST
Mailing City,State,Zip:	TACOMA, WA 98466
Owner Name:	TACOMA COMMUNITY COLLEGE
Owner Type:	State
Operator Name:	TACOMA COMMUNITY COLLEGE
Operator Type:	State
Short-Term Generator Activity:	No
Importer Activity:	No
Mixed Waste Generator:	No
Transporter Activity:	No
Transfer Facility Activity:	No
Recycler Activity with Storage:	No

Map ID
Direction
Distance
Elevation

MAP FINDINGS

Site

Database(s)

EDR ID Number
EPA ID Number

TACOMA COMMUNITY COLLEGE (Continued)

1000473889

Small Quantity On-Site Burner Exemption:	No
Smelting Melting and Refining Furnace Exemption:	No
Underground Injection Control:	No
Off-Site Waste Receipt:	No
Universal Waste Indicator:	No
Universal Waste Destination Facility:	No
Federal Universal Waste:	No
Active Site Fed-Reg Treatment Storage and Disposal Facility:	Not reported
Active Site Converter Treatment storage and Disposal Facility:	Not reported
Active Site State-Reg Treatment Storage and Disposal Facility:	Not reported
Active Site State-Reg Handler:	---
Federal Facility Indicator:	Not reported
Hazardous Secondary Material Indicator:	N
Sub-Part K Indicator:	Not reported
Commercial TSD Indicator:	No
Treatment Storage and Disposal Type:	Not reported
2018 GPRA Permit Baseline:	Not on the Baseline
2018 GPRA Renewals Baseline:	Not on the Baseline
Permit Renewals Workload Universe:	Not reported
Permit Workload Universe:	Not reported
Permit Progress Universe:	Not reported
Post-Closure Workload Universe:	Not reported
Closure Workload Universe:	Not reported
202 GPRA Corrective Action Baseline:	No
Corrective Action Workload Universe:	No
Subject to Corrective Action Universe:	No
Non-TSDs Where RCRA CA has Been Imposed Universe:	No
TSDs Potentially Subject to CA Under 3004 (u)/(v) Universe:	No
TSDs Only Subject to CA under Discretionary Auth Universe:	No
Corrective Action Priority Ranking:	No NCAPS ranking
Environmental Control Indicator:	No
Institutional Control Indicator:	No
Human Exposure Controls Indicator:	N/A
Groundwater Controls Indicator:	N/A
Operating TSD Universe:	Not reported
Full Enforcement Universe:	Not reported
Significant Non-Complier Universe:	No
Unaddressed Significant Non-Complier Universe:	No
Addressed Significant Non-Complier Universe:	No
Significant Non-Complier With a Compliance Schedule Universe:	No
Financial Assurance Required:	Not reported
Handler Date of Last Change:	20210415
Recognized Trader-Importer:	No
Recognized Trader-Exporter:	No
Importer of Spent Lead Acid Batteries:	No
Exporter of Spent Lead Acid Batteries:	No
Recycler Activity Without Storage:	No
Manifest Broker:	No
Sub-Part P Indicator:	No

Biennial: List of Years

Year: 2011

[Click Here for Biennial Reporting System Data:](#)

Year: 2009

Map ID
Direction
Distance
Elevation

MAP FINDINGS

Site

Database(s)

EDR ID Number
EPA ID Number

TACOMA COMMUNITY COLLEGE (Continued)

1000473889

Click Here for Biennial Reporting System Data:
Year: 2007

Click Here for Biennial Reporting System Data:
Year: 2005

Click Here for Biennial Reporting System Data:
Year: 2003

Click Here for Biennial Reporting System Data:

Hazardous Waste Summary:

Waste Code: D001
Waste Description: IGNITABLE WASTE

Waste Code: D002
Waste Description: CORROSIVE WASTE

Waste Code: D003
Waste Description: REACTIVE WASTE

Waste Code: D004
Waste Description: ARSENIC

Waste Code: D005
Waste Description: BARIUM

Waste Code: D006
Waste Description: CADMIUM

Waste Code: D007
Waste Description: CHROMIUM

Waste Code: D008
Waste Description: LEAD

Waste Code: D009
Waste Description: MERCURY

Waste Code: D011
Waste Description: SILVER

Waste Code: D018
Waste Description: BENZENE

Waste Code: D035
Waste Description: METHYL ETHYL KETONE

Waste Code: D039
Waste Description: TETRACHLOROETHYLENE

Waste Code: D040
Waste Description: TRICHLOROETHYLENE

Waste Code: F002
Waste Description: THE FOLLOWING SPENT HALOGENATED SOLVENTS: TETRACHLOROETHYLENE,

Map ID
Direction
Distance
Elevation

MAP FINDINGS

Site

Database(s)

EDR ID Number
EPA ID Number

TACOMA COMMUNITY COLLEGE (Continued)

1000473889

METHYLENE CHLORIDE, TRICHLOROETHYLENE, 1,1,1-TRICHLOROETHANE, CHLOROBENZENE, 1,1,2-TRICHLORO-1,2,2-TRIFLUOROETHANE, ORTHO-DICHLOROBENZENE, TRICHLOROFLUOROMETHANE, AND 1,1,2, TRICHLOROETHANE; ALL SPENT SOLVENT MIXTURES/BLENDS CONTAINING, BEFORE USE, A TOTAL OF TEN PERCENT OR MORE (BY VOLUME) OF ONE OR MORE OF THE ABOVE HALOGENATED SOLVENTS OR THOSE SOLVENTS LISTED IN F001, F004, AND F005; AND STILL BOTTOMS FROM THE RECOVERY OF THESE SPENT SOLVENTS AND SPENT SOLVENT MIXTURES.

Waste Code:

F003

Waste Description:

THE FOLLOWING SPENT NONHALOGENATED SOLVENTS: XYLENE, ACETONE, ETHYL ACETATE, ETHYL BENZENE, ETHYL ETHER, METHYL ISOBUTYL KETONE, N-BUTYL ALCOHOL, CYCLOHEXANONE, AND METHANOL; ALL SPENT SOLVENT MIXTURES/BLENDS CONTAINING, BEFORE USE, ONLY THE ABOVE SPENT NONHALOGENATED SOLVENTS; AND ALL SPENT SOLVENT MIXTURES/BLENDS CONTAINING, BEFORE USE, ONE OR MORE OF THE ABOVE NONHALOGENATED SOLVENTS, AND A TOTAL OF TEN PERCENT OR MORE (BY VOLUME) OF ONE OR MORE OF THOSE SOLVENTS LISTED IN F001, F002, F004, AND F005; AND STILL BOTTOMS FROM THE RECOVERY OF THESE SPENT SOLVENTS AND SPENT SOLVENT MIXTURES.

Waste Code:

F005

Waste Description:

THE FOLLOWING SPENT NONHALOGENATED SOLVENTS: TOLUENE, METHYL ETHYL KETONE, CARBON DISULFIDE, ISOBUTANOL, PYRIDINE, BENZENE, 2-ETHOXYETHANOL, AND 2-NITROPROPANE; ALL SPENT SOLVENT MIXTURES/BLENDS CONTAINING, BEFORE USE, A TOTAL OF TEN PERCENT OR MORE (BY VOLUME) OF ONE OR MORE OF THE ABOVE NONHALOGENATED SOLVENTS OR THOSE SOLVENTS LISTED IN F001, F002, OR F004; AND STILL BOTTOMS FROM THE RECOVERY OF THESE SPENT SOLVENTS AND SPENT SOLVENT MIXTURES.

Waste Code:

P042

Waste Description:

1,2-BENZENEDIOL, 4-[1-HYDROXY-2-(METHYLAMINO)ETHYL]-, (R)- (OR) EPINEPHRINE

Waste Code:

P098

Waste Description:

POTASSIUM CYANIDE (OR) POTASSIUM CYANIDE K(CN)

Waste Code:

U169

Waste Description:

BENZENE, NITRO- (OR) NITROBENZENE (I,T)

Waste Code:

U220

Waste Description:

BENZENE, METHYL- (OR) TOLUENE

Handler - Owner Operator:

Owner/Operator Indicator:

Operator

Owner/Operator Name:

TACOMA COMMUNITY COLLEGE

Legal Status:

State

Date Became Current:

Not reported

Date Ended Current:

Not reported

Owner/Operator Address:

6501 S 19TH ST

Owner/Operator City,State,Zip:

TACOMA, WA 98466-6100

Owner/Operator Telephone:

253-566-5000

Owner/Operator Telephone Ext:

Not reported

Owner/Operator Fax:

Not reported

Owner/Operator Email:

Not reported

Owner/Operator Indicator:

Owner

Map ID
Direction
Distance
Elevation

MAP FINDINGS

Site

Database(s)

EDR ID Number
EPA ID Number

TACOMA COMMUNITY COLLEGE (Continued)

1000473889

Owner/Operator Name:	TACOMA COMMUNITY COLLEGE
Legal Status:	Private
Date Became Current:	Not reported
Date Ended Current:	Not reported
Owner/Operator Address:	6501 S 19TH ST BLDG 1
Owner/Operator City,State,Zip:	TACOMA, WA 98466
Owner/Operator Telephone:	253-566-5000
Owner/Operator Telephone Ext:	Not reported
Owner/Operator Fax:	Not reported
Owner/Operator Email:	Not reported
Owner/Operator Indicator:	Owner
Owner/Operator Name:	TACOMA COMMUNITY COLLEGE
Legal Status:	Private
Date Became Current:	Not reported
Date Ended Current:	Not reported
Owner/Operator Address:	6501 S 19TH ST BLDG 1
Owner/Operator City,State,Zip:	TACOMA, WA 98466
Owner/Operator Telephone:	253-566-5000
Owner/Operator Telephone Ext:	Not reported
Owner/Operator Fax:	Not reported
Owner/Operator Email:	Not reported
Owner/Operator Indicator:	Owner
Owner/Operator Name:	TACOMA COMMUNITY COLLEGE
Legal Status:	Private
Date Became Current:	19660101
Date Ended Current:	Not reported
Owner/Operator Address:	6501 S 19TH ST
Owner/Operator City,State,Zip:	TACOMA, WA 98466
Owner/Operator Telephone:	253-566-5000
Owner/Operator Telephone Ext:	Not reported
Owner/Operator Fax:	Not reported
Owner/Operator Email:	Not reported
Owner/Operator Indicator:	Owner
Owner/Operator Name:	TACOMA COMMUNITY COLLEGE
Legal Status:	Private
Date Became Current:	Not reported
Date Ended Current:	Not reported
Owner/Operator Address:	6501 S 19TH ST
Owner/Operator City,State,Zip:	TACOMA, WA 98466
Owner/Operator Telephone:	253-566-5000
Owner/Operator Telephone Ext:	Not reported
Owner/Operator Fax:	Not reported
Owner/Operator Email:	Not reported
Owner/Operator Indicator:	Owner
Owner/Operator Name:	TACOMA COMMUNITY COLLEGE
Legal Status:	Private
Date Became Current:	Not reported
Date Ended Current:	Not reported
Owner/Operator Address:	6501 S 19TH ST
Owner/Operator City,State,Zip:	TACOMA, WA 98466
Owner/Operator Telephone:	253-566-5000
Owner/Operator Telephone Ext:	Not reported
Owner/Operator Fax:	Not reported

Map ID
Direction
Distance
Elevation

MAP FINDINGS

Site

Database(s)

EDR ID Number
EPA ID Number

TACOMA COMMUNITY COLLEGE (Continued)

1000473889

Owner/Operator Email:	Not reported
Owner/Operator Indicator:	Operator
Owner/Operator Name:	TACOMA COMMUNITY COLLEGE
Legal Status:	Private
Date Became Current:	Not reported
Date Ended Current:	Not reported
Owner/Operator Address:	6501 S 19TH ST
Owner/Operator City,State,Zip:	TACOMA, WA 98466
Owner/Operator Telephone:	253-566-5330
Owner/Operator Telephone Ext:	Not reported
Owner/Operator Fax:	Not reported
Owner/Operator Email:	Not reported
Owner/Operator Indicator:	Operator
Owner/Operator Name:	TACOMA COMMUNITY COLLEGE
Legal Status:	Private
Date Became Current:	Not reported
Date Ended Current:	Not reported
Owner/Operator Address:	6501 S 19TH ST
Owner/Operator City,State,Zip:	TACOMA, WA 98466
Owner/Operator Telephone:	253-566-5330
Owner/Operator Telephone Ext:	Not reported
Owner/Operator Fax:	Not reported
Owner/Operator Email:	Not reported
Owner/Operator Indicator:	Owner
Owner/Operator Name:	TACOMA COMMUNITY COLLEGE
Legal Status:	Private
Date Became Current:	19660101
Date Ended Current:	Not reported
Owner/Operator Address:	6501 S 19TH ST
Owner/Operator City,State,Zip:	TACOMA, WA 98466
Owner/Operator Telephone:	253-566-5000
Owner/Operator Telephone Ext:	Not reported
Owner/Operator Fax:	Not reported
Owner/Operator Email:	Not reported
Owner/Operator Indicator:	Owner
Owner/Operator Name:	TACOMA COMMUNITY COLLEGE
Legal Status:	Private
Date Became Current:	19660101
Date Ended Current:	Not reported
Owner/Operator Address:	6501 S 19TH ST
Owner/Operator City,State,Zip:	TACOMA, WA 98466
Owner/Operator Telephone:	253-566-5000
Owner/Operator Telephone Ext:	Not reported
Owner/Operator Fax:	Not reported
Owner/Operator Email:	Not reported
Owner/Operator Indicator:	Owner
Owner/Operator Name:	TACOMA COMMUNITY COLLEGE
Legal Status:	State
Date Became Current:	19660101
Date Ended Current:	Not reported
Owner/Operator Address:	6501 S 19TH ST
Owner/Operator City,State,Zip:	TACOMA, WA 98466-6100

Map ID
Direction
Distance
Elevation

MAP FINDINGS

Site

Database(s)

EDR ID Number
EPA ID Number

TACOMA COMMUNITY COLLEGE (Continued)

1000473889

Owner/Operator Telephone:	Not reported
Owner/Operator Telephone Ext:	Not reported
Owner/Operator Fax:	Not reported
Owner/Operator Email:	Not reported
Owner/Operator Indicator:	Operator
Owner/Operator Name:	TACOMA COMMUNITY COLLEGE
Legal Status:	State
Date Became Current:	19660101
Date Ended Current:	Not reported
Owner/Operator Address:	6501 S 19TH ST
Owner/Operator City,State,Zip:	TACOMA, WA 98466-6100
Owner/Operator Telephone:	Not reported
Owner/Operator Telephone Ext:	Not reported
Owner/Operator Fax:	Not reported
Owner/Operator Email:	Not reported
Owner/Operator Indicator:	Owner
Owner/Operator Name:	TACOMA COMMUNITY COLLEGE
Legal Status:	State
Date Became Current:	19660101
Date Ended Current:	Not reported
Owner/Operator Address:	6501 S 19TH ST
Owner/Operator City,State,Zip:	TACOMA, WA 98466-6100
Owner/Operator Telephone:	Not reported
Owner/Operator Telephone Ext:	Not reported
Owner/Operator Fax:	Not reported
Owner/Operator Email:	Not reported
Owner/Operator Indicator:	Owner
Owner/Operator Name:	TACOMA COMMUNITY COLLEGE
Legal Status:	Private
Date Became Current:	Not reported
Date Ended Current:	Not reported
Owner/Operator Address:	6501 S 19TH ST
Owner/Operator City,State,Zip:	TACOMA, WA 98466
Owner/Operator Telephone:	000-000-0000
Owner/Operator Telephone Ext:	Not reported
Owner/Operator Fax:	Not reported
Owner/Operator Email:	Not reported
Owner/Operator Indicator:	Owner
Owner/Operator Name:	TACOMA COMMUNITY COLLEGE
Legal Status:	Private
Date Became Current:	Not reported
Date Ended Current:	Not reported
Owner/Operator Address:	6501 S 19TH ST BLDG 1
Owner/Operator City,State,Zip:	TACOMA, WA 98466
Owner/Operator Telephone:	253-566-5000
Owner/Operator Telephone Ext:	Not reported
Owner/Operator Fax:	Not reported
Owner/Operator Email:	Not reported
Owner/Operator Indicator:	Operator
Owner/Operator Name:	TACOMA COMMUNITY COLLEGE
Legal Status:	Private
Date Became Current:	Not reported

Map ID
Direction
Distance
Elevation

MAP FINDINGS

Site

Database(s)

EDR ID Number
EPA ID Number

TACOMA COMMUNITY COLLEGE (Continued)

1000473889

Date Ended Current:	Not reported
Owner/Operator Address:	6501 S 19TH ST
Owner/Operator City,State,Zip:	TACOMA, WA 98466
Owner/Operator Telephone:	000-000-0000
Owner/Operator Telephone Ext:	Not reported
Owner/Operator Fax:	Not reported
Owner/Operator Email:	Not reported
Owner/Operator Indicator:	Owner
Owner/Operator Name:	TACOMA COMMUNITY COLLEGE
Legal Status:	Private
Date Became Current:	19660101
Date Ended Current:	Not reported
Owner/Operator Address:	6501 S 19TH ST
Owner/Operator City,State,Zip:	TACOMA, WA 98466
Owner/Operator Telephone:	253-566-5000
Owner/Operator Telephone Ext:	Not reported
Owner/Operator Fax:	Not reported
Owner/Operator Email:	Not reported
Owner/Operator Indicator:	Operator
Owner/Operator Name:	TACOMA COMMUNITY COLLEGE
Legal Status:	Private
Date Became Current:	Not reported
Date Ended Current:	Not reported
Owner/Operator Address:	6501 S 19TH ST
Owner/Operator City,State,Zip:	TACOMA, WA 98466
Owner/Operator Telephone:	253-566-5330
Owner/Operator Telephone Ext:	Not reported
Owner/Operator Fax:	Not reported
Owner/Operator Email:	Not reported
Owner/Operator Indicator:	Owner
Owner/Operator Name:	TACOMA COMMUNITY COLLEGE
Legal Status:	Private
Date Became Current:	Not reported
Date Ended Current:	Not reported
Owner/Operator Address:	6501 S 19TH ST
Owner/Operator City,State,Zip:	TACOMA, WA 98466
Owner/Operator Telephone:	253-566-5000
Owner/Operator Telephone Ext:	Not reported
Owner/Operator Fax:	Not reported
Owner/Operator Email:	Not reported
Owner/Operator Indicator:	Owner
Owner/Operator Name:	TACOMA COMMUNITY COLLEGE
Legal Status:	Private
Date Became Current:	19660101
Date Ended Current:	Not reported
Owner/Operator Address:	6501 S 19TH ST
Owner/Operator City,State,Zip:	TACOMA, WA 98466
Owner/Operator Telephone:	253-566-5000
Owner/Operator Telephone Ext:	Not reported
Owner/Operator Fax:	Not reported
Owner/Operator Email:	Not reported
Owner/Operator Indicator:	Operator

Map ID
Direction
Distance
Elevation

MAP FINDINGS

Site

Database(s)

EDR ID Number
EPA ID Number

TACOMA COMMUNITY COLLEGE (Continued)

1000473889

Owner/Operator Name:	TACOMA COMMUNITY COLLEGE
Legal Status:	Private
Date Became Current:	Not reported
Date Ended Current:	Not reported
Owner/Operator Address:	6501 S 19TH ST
Owner/Operator City,State,Zip:	TACOMA, WA 98466
Owner/Operator Telephone:	000-000-0000
Owner/Operator Telephone Ext:	Not reported
Owner/Operator Fax:	Not reported
Owner/Operator Email:	Not reported
Owner/Operator Indicator:	Owner
Owner/Operator Name:	TACOMA COMMUNITY COLLEGE
Legal Status:	Private
Date Became Current:	Not reported
Date Ended Current:	Not reported
Owner/Operator Address:	6501 S 19TH ST BLDG 1
Owner/Operator City,State,Zip:	TACOMA, WA 98466
Owner/Operator Telephone:	253-566-5000
Owner/Operator Telephone Ext:	Not reported
Owner/Operator Fax:	Not reported
Owner/Operator Email:	Not reported
Owner/Operator Indicator:	Owner
Owner/Operator Name:	TACOMA COMMUNITY COLLEGE
Legal Status:	Private
Date Became Current:	19960308
Date Ended Current:	Not reported
Owner/Operator Address:	6501 S 19TH ST BLDG 1
Owner/Operator City,State,Zip:	TACOMA, WA 98466
Owner/Operator Telephone:	253-566-5000
Owner/Operator Telephone Ext:	Not reported
Owner/Operator Fax:	Not reported
Owner/Operator Email:	Not reported
Owner/Operator Indicator:	Operator
Owner/Operator Name:	TACOMA COMMUNITY COLLEGE
Legal Status:	Private
Date Became Current:	Not reported
Date Ended Current:	Not reported
Owner/Operator Address:	6501 S 19TH ST BLDG 1
Owner/Operator City,State,Zip:	TACOMA, WA 98466
Owner/Operator Telephone:	253-566-5330
Owner/Operator Telephone Ext:	Not reported
Owner/Operator Fax:	Not reported
Owner/Operator Email:	Not reported
Owner/Operator Indicator:	Operator
Owner/Operator Name:	TACOMA COMMUNITY COLLEGE
Legal Status:	Private
Date Became Current:	Not reported
Date Ended Current:	Not reported
Owner/Operator Address:	6501 S 19TH ST
Owner/Operator City,State,Zip:	TACOMA, WA 98466
Owner/Operator Telephone:	253-566-5330
Owner/Operator Telephone Ext:	Not reported
Owner/Operator Fax:	Not reported

Map ID
Direction
Distance
Elevation

MAP FINDINGS

Site

Database(s)

EDR ID Number
EPA ID Number

TACOMA COMMUNITY COLLEGE (Continued)

1000473889

Owner/Operator Email:	Not reported
Owner/Operator Indicator:	Operator
Owner/Operator Name:	TACOMA COMMUNITY COLLEGE
Legal Status:	Private
Date Became Current:	19660101
Date Ended Current:	Not reported
Owner/Operator Address:	6501 S 19TH ST
Owner/Operator City,State,Zip:	TACOMA, WA 98466
Owner/Operator Telephone:	253-566-5000
Owner/Operator Telephone Ext:	Not reported
Owner/Operator Fax:	Not reported
Owner/Operator Email:	Not reported
Owner/Operator Indicator:	Owner
Owner/Operator Name:	TACOMA COMMUNITY COLLEGE
Legal Status:	Private
Date Became Current:	Not reported
Date Ended Current:	Not reported
Owner/Operator Address:	6501 S 19TH ST
Owner/Operator City,State,Zip:	TACOMA, WA 98466
Owner/Operator Telephone:	253-566-5000
Owner/Operator Telephone Ext:	Not reported
Owner/Operator Fax:	Not reported
Owner/Operator Email:	Not reported
Owner/Operator Indicator:	Operator
Owner/Operator Name:	TACOMA COMMUNITY COLLEGE
Legal Status:	Private
Date Became Current:	Not reported
Date Ended Current:	Not reported
Owner/Operator Address:	6501 S 19TH ST
Owner/Operator City,State,Zip:	TACOMA, WA 98466
Owner/Operator Telephone:	253-566-5330
Owner/Operator Telephone Ext:	Not reported
Owner/Operator Fax:	Not reported
Owner/Operator Email:	Not reported
Owner/Operator Indicator:	Owner
Owner/Operator Name:	TACOMA COMMUNITY COLLEGE
Legal Status:	Private
Date Became Current:	19660101
Date Ended Current:	Not reported
Owner/Operator Address:	6501 S 19TH ST
Owner/Operator City,State,Zip:	TACOMA, WA 98466
Owner/Operator Telephone:	253-566-5000
Owner/Operator Telephone Ext:	Not reported
Owner/Operator Fax:	Not reported
Owner/Operator Email:	Not reported
Owner/Operator Indicator:	Owner
Owner/Operator Name:	TACOMA COMMUNITY COLLEGE
Legal Status:	Private
Date Became Current:	Not reported
Date Ended Current:	Not reported
Owner/Operator Address:	6501 S 19TH ST
Owner/Operator City,State,Zip:	TACOMA, WA 98466

Map ID
Direction
Distance
Elevation

MAP FINDINGS

Site

Database(s)

EDR ID Number
EPA ID Number

TACOMA COMMUNITY COLLEGE (Continued)

1000473889

Owner/Operator Telephone:	253-566-5000
Owner/Operator Telephone Ext:	Not reported
Owner/Operator Fax:	Not reported
Owner/Operator Email:	Not reported
Owner/Operator Indicator:	Owner
Owner/Operator Name:	TACOMA COMMUNITY COLLEGE
Legal Status:	Private
Date Became Current:	19660101
Date Ended Current:	Not reported
Owner/Operator Address:	6501 S 19TH ST
Owner/Operator City,State,Zip:	TACOMA, WA 98466
Owner/Operator Telephone:	253-566-5000
Owner/Operator Telephone Ext:	Not reported
Owner/Operator Fax:	Not reported
Owner/Operator Email:	Not reported
Owner/Operator Indicator:	Operator
Owner/Operator Name:	TACOMA COMMUNITY COLLEGE
Legal Status:	State
Date Became Current:	19660101
Date Ended Current:	Not reported
Owner/Operator Address:	6501 S 19TH ST
Owner/Operator City,State,Zip:	TACOMA, WA 98466
Owner/Operator Telephone:	253-460-4363
Owner/Operator Telephone Ext:	Not reported
Owner/Operator Fax:	Not reported
Owner/Operator Email:	Not reported
Owner/Operator Indicator:	Owner
Owner/Operator Name:	TACOMA COMMUNITY COLLEGE
Legal Status:	State
Date Became Current:	19660101
Date Ended Current:	Not reported
Owner/Operator Address:	6501 S 19TH ST
Owner/Operator City,State,Zip:	TACOMA, WA 98466
Owner/Operator Telephone:	253-566-5000
Owner/Operator Telephone Ext:	Not reported
Owner/Operator Fax:	Not reported
Owner/Operator Email:	Not reported
Owner/Operator Indicator:	Operator
Owner/Operator Name:	TACOMA COMMUNITY COLLEGE
Legal Status:	State
Date Became Current:	19000101
Date Ended Current:	Not reported
Owner/Operator Address:	6501 S 19TH ST BLDG 1
Owner/Operator City,State,Zip:	TACOMA 98466
Owner/Operator Telephone:	Not reported
Owner/Operator Telephone Ext:	Not reported
Owner/Operator Fax:	Not reported
Owner/Operator Email:	Not reported
Owner/Operator Indicator:	Owner
Owner/Operator Name:	TACOMA COMMUNIT T
Legal Status:	Private
Date Became Current:	19660101

Map ID
Direction
Distance
Elevation

MAP FINDINGS

Site

Database(s)

EDR ID Number
EPA ID Number

TACOMA COMMUNITY COLLEGE (Continued)

1000473889

Date Ended Current:	Not reported
Owner/Operator Address:	6501 S 19TH ST
Owner/Operator City,State,Zip:	TACOMA, WA 98466-6100
Owner/Operator Telephone:	Not reported
Owner/Operator Telephone Ext:	Not reported
Owner/Operator Fax:	Not reported
Owner/Operator Email:	Not reported
Owner/Operator Indicator:	Owner
Owner/Operator Name:	TACOMA COMMUNITY COLLEGE
Legal Status:	Private
Date Became Current:	Not reported
Date Ended Current:	Not reported
Owner/Operator Address:	6501 S 19TH ST
Owner/Operator City,State,Zip:	TACOMA, WA 98466
Owner/Operator Telephone:	000-000-0000
Owner/Operator Telephone Ext:	Not reported
Owner/Operator Fax:	Not reported
Owner/Operator Email:	Not reported
Owner/Operator Indicator:	Operator
Owner/Operator Name:	TACOMA COMMUNITY COLLEGE
Legal Status:	Private
Date Became Current:	Not reported
Date Ended Current:	Not reported
Owner/Operator Address:	6501 S 19TH ST
Owner/Operator City,State,Zip:	TACOMA, WA 98466
Owner/Operator Telephone:	000-000-0000
Owner/Operator Telephone Ext:	Not reported
Owner/Operator Fax:	Not reported
Owner/Operator Email:	Not reported
Owner/Operator Indicator:	Owner
Owner/Operator Name:	TACOMA COMMUNITY COLLEGE
Legal Status:	Private
Date Became Current:	19960308
Date Ended Current:	Not reported
Owner/Operator Address:	6501 S 19TH ST BLDG 1
Owner/Operator City,State,Zip:	TACOMA, WA 98466
Owner/Operator Telephone:	253-566-5000
Owner/Operator Telephone Ext:	Not reported
Owner/Operator Fax:	Not reported
Owner/Operator Email:	Not reported
Owner/Operator Indicator:	Operator
Owner/Operator Name:	TACOMA COMMUNITY COLLEGE
Legal Status:	Private
Date Became Current:	Not reported
Date Ended Current:	Not reported
Owner/Operator Address:	6501 S 19TH ST
Owner/Operator City,State,Zip:	TACOMA, WA 98466
Owner/Operator Telephone:	000-000-0000
Owner/Operator Telephone Ext:	Not reported
Owner/Operator Fax:	Not reported
Owner/Operator Email:	Not reported
Owner/Operator Indicator:	Owner

Map ID
Direction
Distance
Elevation

MAP FINDINGS

Site

Database(s)

EDR ID Number
EPA ID Number

TACOMA COMMUNITY COLLEGE (Continued)

1000473889

Owner/Operator Name:	TACOMA COMMUNITY COLLEGE
Legal Status:	Private
Date Became Current:	19960308
Date Ended Current:	Not reported
Owner/Operator Address:	6501 S 19TH ST BLDG 1
Owner/Operator City,State,Zip:	TACOMA, WA 98466
Owner/Operator Telephone:	253-566-5000
Owner/Operator Telephone Ext:	Not reported
Owner/Operator Fax:	Not reported
Owner/Operator Email:	Not reported
Owner/Operator Indicator:	Owner
Owner/Operator Name:	TACOMA COMMUNITY COLLEGE
Legal Status:	Private
Date Became Current:	19960308
Date Ended Current:	Not reported
Owner/Operator Address:	6501 S 19TH ST BLDG 1
Owner/Operator City,State,Zip:	TACOMA, WA 98466
Owner/Operator Telephone:	253-566-5000
Owner/Operator Telephone Ext:	Not reported
Owner/Operator Fax:	Not reported
Owner/Operator Email:	Not reported
Owner/Operator Indicator:	Owner
Owner/Operator Name:	TACOMA COMMUNITY COLLEGE
Legal Status:	Private
Date Became Current:	Not reported
Date Ended Current:	Not reported
Owner/Operator Address:	6501 S 19TH ST
Owner/Operator City,State,Zip:	TACOMA, WA 98466
Owner/Operator Telephone:	253-566-5000
Owner/Operator Telephone Ext:	Not reported
Owner/Operator Fax:	Not reported
Owner/Operator Email:	Not reported
Owner/Operator Indicator:	Owner
Owner/Operator Name:	TACOMA COMMUNITY COLLEGE
Legal Status:	Private
Date Became Current:	19660101
Date Ended Current:	Not reported
Owner/Operator Address:	6501 S 19TH ST
Owner/Operator City,State,Zip:	TACOMA, WA 98466
Owner/Operator Telephone:	253-566-5000
Owner/Operator Telephone Ext:	Not reported
Owner/Operator Fax:	Not reported
Owner/Operator Email:	Not reported
Owner/Operator Indicator:	Owner
Owner/Operator Name:	TACOMA COMMUNITY COLLEGE
Legal Status:	Private
Date Became Current:	19660101
Date Ended Current:	Not reported
Owner/Operator Address:	6501 S 19TH ST
Owner/Operator City,State,Zip:	TACOMA, WA 98466
Owner/Operator Telephone:	253-566-5000
Owner/Operator Telephone Ext:	Not reported
Owner/Operator Fax:	Not reported

Map ID
Direction
Distance
Elevation

MAP FINDINGS

Site

Database(s)

EDR ID Number
EPA ID Number

TACOMA COMMUNITY COLLEGE (Continued)

1000473889

Owner/Operator Email:	Not reported
Owner/Operator Indicator:	Owner
Owner/Operator Name:	TACOMA COMMUNITY COLLEGE
Legal Status:	Private
Date Became Current:	19660101
Date Ended Current:	Not reported
Owner/Operator Address:	6501 S 19TH ST
Owner/Operator City,State,Zip:	TACOMA, WA 98466
Owner/Operator Telephone:	253-566-5000
Owner/Operator Telephone Ext:	Not reported
Owner/Operator Fax:	Not reported
Owner/Operator Email:	Not reported
Owner/Operator Indicator:	Owner
Owner/Operator Name:	TACOMA COMMUNITY COLLEGE
Legal Status:	Private
Date Became Current:	19660101
Date Ended Current:	Not reported
Owner/Operator Address:	6501 S 19TH ST
Owner/Operator City,State,Zip:	TACOMA, WA 98466
Owner/Operator Telephone:	253-566-5000
Owner/Operator Telephone Ext:	Not reported
Owner/Operator Fax:	Not reported
Owner/Operator Email:	Not reported
Owner/Operator Indicator:	Owner
Owner/Operator Name:	TACOMA COMMUNITY COLLEGE
Legal Status:	Private
Date Became Current:	Not reported
Date Ended Current:	Not reported
Owner/Operator Address:	6501 S 19TH ST
Owner/Operator City,State,Zip:	TACOMA, WA 98466
Owner/Operator Telephone:	253-566-5000
Owner/Operator Telephone Ext:	Not reported
Owner/Operator Fax:	Not reported
Owner/Operator Email:	Not reported
Owner/Operator Indicator:	Operator
Owner/Operator Name:	TACOMA COMMUNITY COLLEGE
Legal Status:	Private
Date Became Current:	Not reported
Date Ended Current:	Not reported
Owner/Operator Address:	6501 S 19TH ST
Owner/Operator City,State,Zip:	TACOMA, WA 98466
Owner/Operator Telephone:	253-566-5000
Owner/Operator Telephone Ext:	Not reported
Owner/Operator Fax:	Not reported
Owner/Operator Email:	Not reported
Owner/Operator Indicator:	Owner
Owner/Operator Name:	TACOMA COMMUNITY COLLEGE
Legal Status:	State
Date Became Current:	19660101
Date Ended Current:	Not reported
Owner/Operator Address:	6501 S 19TH ST
Owner/Operator City,State,Zip:	TACOMA, WA 98466

Map ID
Direction
Distance
Elevation

MAP FINDINGS

Site

Database(s)

EDR ID Number
EPA ID Number

TACOMA COMMUNITY COLLEGE (Continued)

1000473889

Owner/Operator Telephone:	253-566-5000
Owner/Operator Telephone Ext:	Not reported
Owner/Operator Fax:	Not reported
Owner/Operator Email:	Not reported
Owner/Operator Indicator:	Owner
Owner/Operator Name:	TACOMA COMMUNITY COLLEGE
Legal Status:	State
Date Became Current:	19660101
Date Ended Current:	Not reported
Owner/Operator Address:	6501 S 19TH ST
Owner/Operator City,State,Zip:	TACOMA, WA 98466
Owner/Operator Telephone:	253-566-5000
Owner/Operator Telephone Ext:	Not reported
Owner/Operator Fax:	Not reported
Owner/Operator Email:	Not reported
Owner/Operator Indicator:	Owner
Owner/Operator Name:	TACOMA COMMUNITY COLLEGE
Legal Status:	Private
Date Became Current:	Not reported
Date Ended Current:	Not reported
Owner/Operator Address:	6501 S 19TH ST BLDG 1
Owner/Operator City,State,Zip:	TACOMA, WA 98466
Owner/Operator Telephone:	253-566-5000
Owner/Operator Telephone Ext:	Not reported
Owner/Operator Fax:	Not reported
Owner/Operator Email:	Not reported
Owner/Operator Indicator:	Operator
Owner/Operator Name:	TACOMA COMMUNITY COLLEGE
Legal Status:	Private
Date Became Current:	Not reported
Date Ended Current:	Not reported
Owner/Operator Address:	6501 S 19TH ST
Owner/Operator City,State,Zip:	TACOMA, WA 98466
Owner/Operator Telephone:	000-000-0000
Owner/Operator Telephone Ext:	Not reported
Owner/Operator Fax:	Not reported
Owner/Operator Email:	Not reported
Owner/Operator Indicator:	Owner
Owner/Operator Name:	TACOMA COMMUNITY COLLEGE
Legal Status:	Private
Date Became Current:	19960308
Date Ended Current:	Not reported
Owner/Operator Address:	6501 S 19TH ST BLDG 1
Owner/Operator City,State,Zip:	TACOMA, WA 98466
Owner/Operator Telephone:	253-566-5000
Owner/Operator Telephone Ext:	Not reported
Owner/Operator Fax:	Not reported
Owner/Operator Email:	Not reported
Owner/Operator Indicator:	Owner
Owner/Operator Name:	TACOMA COMMUNITY COLLEGE
Legal Status:	Private
Date Became Current:	19960308

Map ID
Direction
Distance
Elevation

MAP FINDINGS

Site

Database(s)

EDR ID Number
EPA ID Number

TACOMA COMMUNITY COLLEGE (Continued)

1000473889

Date Ended Current:	Not reported
Owner/Operator Address:	6501 S 19TH ST BLDG 1
Owner/Operator City,State,Zip:	TACOMA, WA 98466
Owner/Operator Telephone:	253-566-5000
Owner/Operator Telephone Ext:	Not reported
Owner/Operator Fax:	Not reported
Owner/Operator Email:	Not reported
Owner/Operator Indicator:	Owner
Owner/Operator Name:	TACOMA COMMUNITY COLLEGE
Legal Status:	Private
Date Became Current:	Not reported
Date Ended Current:	Not reported
Owner/Operator Address:	6501 S 19TH ST BLDG 1
Owner/Operator City,State,Zip:	TACOMA, WA 98466
Owner/Operator Telephone:	253-566-5000
Owner/Operator Telephone Ext:	Not reported
Owner/Operator Fax:	Not reported
Owner/Operator Email:	Not reported
Owner/Operator Indicator:	Operator
Owner/Operator Name:	TACOMA COMMUNITY COLLEGE
Legal Status:	Private
Date Became Current:	Not reported
Date Ended Current:	Not reported
Owner/Operator Address:	6501 S 19TH ST BLDG 1
Owner/Operator City,State,Zip:	TACOMA, WA 98466
Owner/Operator Telephone:	253-566-5330
Owner/Operator Telephone Ext:	Not reported
Owner/Operator Fax:	Not reported
Owner/Operator Email:	Not reported
Owner/Operator Indicator:	Owner
Owner/Operator Name:	TACOMA COMMUNITY COLLEGE
Legal Status:	Private
Date Became Current:	19660101
Date Ended Current:	Not reported
Owner/Operator Address:	6501 S 19TH ST
Owner/Operator City,State,Zip:	TACOMA, WA 98466
Owner/Operator Telephone:	253-566-5000
Owner/Operator Telephone Ext:	Not reported
Owner/Operator Fax:	Not reported
Owner/Operator Email:	Not reported
Owner/Operator Indicator:	Owner
Owner/Operator Name:	TACOMA COMMUNITY COLLEGE
Legal Status:	Private
Date Became Current:	Not reported
Date Ended Current:	Not reported
Owner/Operator Address:	6501 S 19TH ST
Owner/Operator City,State,Zip:	TACOMA, WA 98466
Owner/Operator Telephone:	253-566-5000
Owner/Operator Telephone Ext:	Not reported
Owner/Operator Fax:	Not reported
Owner/Operator Email:	Not reported
Owner/Operator Indicator:	Operator

Map ID
Direction
Distance
Elevation

MAP FINDINGS

Site

Database(s)

EDR ID Number
EPA ID Number

TACOMA COMMUNITY COLLEGE (Continued)

1000473889

Owner/Operator Name:	TACOMA COMMUNITY COLLEGE
Legal Status:	Private
Date Became Current:	Not reported
Date Ended Current:	Not reported
Owner/Operator Address:	6501 S 19TH ST
Owner/Operator City,State,Zip:	TACOMA, WA 98466
Owner/Operator Telephone:	253-566-5330
Owner/Operator Telephone Ext:	Not reported
Owner/Operator Fax:	Not reported
Owner/Operator Email:	Not reported
Owner/Operator Indicator:	Operator
Owner/Operator Name:	TACOMA COMMUNITY COLLEGE
Legal Status:	Private
Date Became Current:	Not reported
Date Ended Current:	Not reported
Owner/Operator Address:	6501 S 19TH ST
Owner/Operator City,State,Zip:	TACOMA, WA 98466
Owner/Operator Telephone:	253-566-5000
Owner/Operator Telephone Ext:	Not reported
Owner/Operator Fax:	Not reported
Owner/Operator Email:	Not reported
Owner/Operator Indicator:	Owner
Owner/Operator Name:	TACOMA COMMUNITY COLLEGE
Legal Status:	Private
Date Became Current:	Not reported
Date Ended Current:	Not reported
Owner/Operator Address:	6501 S 19TH ST
Owner/Operator City,State,Zip:	TACOMA, WA 98466
Owner/Operator Telephone:	253-566-5000
Owner/Operator Telephone Ext:	Not reported
Owner/Operator Fax:	Not reported
Owner/Operator Email:	Not reported
Owner/Operator Indicator:	Owner
Owner/Operator Name:	TACOMA COMMUNITY COLLEGE
Legal Status:	Private
Date Became Current:	19660101
Date Ended Current:	Not reported
Owner/Operator Address:	6501 S 19TH ST
Owner/Operator City,State,Zip:	TACOMA, WA 98466
Owner/Operator Telephone:	253-566-5000
Owner/Operator Telephone Ext:	Not reported
Owner/Operator Fax:	Not reported
Owner/Operator Email:	Not reported
Owner/Operator Indicator:	Owner
Owner/Operator Name:	TACOMA COMMUNITY COLLEGE
Legal Status:	State
Date Became Current:	20181231
Date Ended Current:	Not reported
Owner/Operator Address:	6501 S 19TH ST
Owner/Operator City,State,Zip:	TACOMA, WA 98466
Owner/Operator Telephone:	253-460-4363
Owner/Operator Telephone Ext:	Not reported
Owner/Operator Fax:	Not reported

Map ID
Direction
Distance
Elevation

MAP FINDINGS

Site

Database(s)

EDR ID Number
EPA ID Number

TACOMA COMMUNITY COLLEGE (Continued)

1000473889

Owner/Operator Email:	Not reported
Owner/Operator Indicator:	Owner
Owner/Operator Name:	TACOMA COMMUNITY COLLEGE
Legal Status:	State
Date Became Current:	20181231
Date Ended Current:	Not reported
Owner/Operator Address:	6501 S 19TH ST
Owner/Operator City,State,Zip:	TACOMA, WA 98466
Owner/Operator Telephone:	253-460-4363
Owner/Operator Telephone Ext:	Not reported
Owner/Operator Fax:	Not reported
Owner/Operator Email:	Not reported
Owner/Operator Indicator:	Operator
Owner/Operator Name:	TACOMA COMMUNITY COLLEGE
Legal Status:	State
Date Became Current:	19660101
Date Ended Current:	Not reported
Owner/Operator Address:	6501 S 19TH ST
Owner/Operator City,State,Zip:	TACOMA, WA 98466
Owner/Operator Telephone:	253-460-4363
Owner/Operator Telephone Ext:	Not reported
Owner/Operator Fax:	Not reported
Owner/Operator Email:	Not reported
Owner/Operator Indicator:	Owner
Owner/Operator Name:	TACOMA COMMUNITY COLLEGE
Legal Status:	State
Date Became Current:	19960308
Date Ended Current:	Not reported
Owner/Operator Address:	6501 S 19TH ST BLDG 1
Owner/Operator City,State,Zip:	TACOMA, WA 98466
Owner/Operator Telephone:	Not reported
Owner/Operator Telephone Ext:	Not reported
Owner/Operator Fax:	Not reported
Owner/Operator Email:	Not reported
Owner/Operator Indicator:	Owner
Owner/Operator Name:	TACOMA COMMUNITY COLLEGE
Legal Status:	State
Date Became Current:	19660101
Date Ended Current:	Not reported
Owner/Operator Address:	6501 S 19TH ST
Owner/Operator City,State,Zip:	TACOMA, WA 98466-6100
Owner/Operator Telephone:	253-566-5000
Owner/Operator Telephone Ext:	Not reported
Owner/Operator Fax:	Not reported
Owner/Operator Email:	Not reported
Owner/Operator Indicator:	Owner
Owner/Operator Name:	TACOMA COMMUNITY COLLEGE
Legal Status:	Private
Date Became Current:	19960308
Date Ended Current:	Not reported
Owner/Operator Address:	6501 S 19TH ST BLDG 1
Owner/Operator City,State,Zip:	TACOMA, WA 98466

Map ID
Direction
Distance
Elevation

MAP FINDINGS

Site

Database(s)

EDR ID Number
EPA ID Number

TACOMA COMMUNITY COLLEGE (Continued)

1000473889

Owner/Operator Telephone:	253-566-5000
Owner/Operator Telephone Ext:	Not reported
Owner/Operator Fax:	Not reported
Owner/Operator Email:	Not reported
Owner/Operator Indicator:	Owner
Owner/Operator Name:	TACOMA COMMUNITY COLLEGE
Legal Status:	Private
Date Became Current:	Not reported
Date Ended Current:	Not reported
Owner/Operator Address:	6501 S 19TH ST BLDG 1
Owner/Operator City,State,Zip:	TACOMA, WA 98466
Owner/Operator Telephone:	253-566-5000
Owner/Operator Telephone Ext:	Not reported
Owner/Operator Fax:	Not reported
Owner/Operator Email:	Not reported
Owner/Operator Indicator:	Owner
Owner/Operator Name:	TACOMA COMMUNITY COLLEGE
Legal Status:	Private
Date Became Current:	19960308
Date Ended Current:	Not reported
Owner/Operator Address:	6501 S 19TH ST BLDG 1
Owner/Operator City,State,Zip:	TACOMA, WA 98466
Owner/Operator Telephone:	253-566-5000
Owner/Operator Telephone Ext:	Not reported
Owner/Operator Fax:	Not reported
Owner/Operator Email:	Not reported
Owner/Operator Indicator:	Owner
Owner/Operator Name:	TACOMA COMMUNITY COLLEGE
Legal Status:	Private
Date Became Current:	Not reported
Date Ended Current:	Not reported
Owner/Operator Address:	6501 S 19TH ST BLDG 1
Owner/Operator City,State,Zip:	TACOMA, WA 98466
Owner/Operator Telephone:	253-566-5000
Owner/Operator Telephone Ext:	Not reported
Owner/Operator Fax:	Not reported
Owner/Operator Email:	Not reported
Owner/Operator Indicator:	Operator
Owner/Operator Name:	TACOMA COMMUNITY COLLEGE
Legal Status:	Private
Date Became Current:	Not reported
Date Ended Current:	Not reported
Owner/Operator Address:	6501 S 19TH ST
Owner/Operator City,State,Zip:	TACOMA, WA 98466
Owner/Operator Telephone:	253-566-5330
Owner/Operator Telephone Ext:	Not reported
Owner/Operator Fax:	Not reported
Owner/Operator Email:	Not reported
Owner/Operator Indicator:	Owner
Owner/Operator Name:	TACOMA COMMUNITY COLLEGE
Legal Status:	Private
Date Became Current:	Not reported

Map ID
Direction
Distance
Elevation

MAP FINDINGS

Site

Database(s)

EDR ID Number
EPA ID Number

TACOMA COMMUNITY COLLEGE (Continued)

1000473889

Date Ended Current:	Not reported
Owner/Operator Address:	6501 S 19TH ST
Owner/Operator City,State,Zip:	TACOMA, WA 98466
Owner/Operator Telephone:	253-566-5000
Owner/Operator Telephone Ext:	Not reported
Owner/Operator Fax:	Not reported
Owner/Operator Email:	Not reported
Owner/Operator Indicator:	Owner
Owner/Operator Name:	TACOMA COMMUNITY COLLEGE
Legal Status:	Private
Date Became Current:	Not reported
Date Ended Current:	Not reported
Owner/Operator Address:	6501 S 19TH ST
Owner/Operator City,State,Zip:	TACOMA, WA 98466
Owner/Operator Telephone:	253-566-5000
Owner/Operator Telephone Ext:	Not reported
Owner/Operator Fax:	Not reported
Owner/Operator Email:	Not reported
Owner/Operator Indicator:	Owner
Owner/Operator Name:	TACOMA COMMUNITY COLLEGE
Legal Status:	State
Date Became Current:	20181231
Date Ended Current:	Not reported
Owner/Operator Address:	6501 S 19TH ST
Owner/Operator City,State,Zip:	TACOMA, WA 98466
Owner/Operator Telephone:	253-460-4363
Owner/Operator Telephone Ext:	Not reported
Owner/Operator Fax:	Not reported
Owner/Operator Email:	Not reported
Owner/Operator Indicator:	Owner
Owner/Operator Name:	TACOMA COMMUNITY COLLEGE
Legal Status:	State
Date Became Current:	19660101
Date Ended Current:	Not reported
Owner/Operator Address:	6501 S 19TH ST
Owner/Operator City,State,Zip:	TACOMA, WA 98466-6100
Owner/Operator Telephone:	253-566-5000
Owner/Operator Telephone Ext:	Not reported
Owner/Operator Fax:	Not reported
Owner/Operator Email:	Not reported
Owner/Operator Indicator:	Operator
Owner/Operator Name:	TACOMA COMMUNITY COLLEGE
Legal Status:	State
Date Became Current:	19660101
Date Ended Current:	Not reported
Owner/Operator Address:	6501 S 19TH ST
Owner/Operator City,State,Zip:	TACOMA, WA 98466-6100
Owner/Operator Telephone:	253-566-5330
Owner/Operator Telephone Ext:	Not reported
Owner/Operator Fax:	Not reported
Owner/Operator Email:	Not reported
Owner/Operator Indicator:	Owner

Map ID
Direction
Distance
Elevation

MAP FINDINGS

Site

Database(s)

EDR ID Number
EPA ID Number

TACOMA COMMUNITY COLLEGE (Continued)

1000473889

Owner/Operator Name:	TACOMA COMMUNITY COLLEGE
Legal Status:	State
Date Became Current:	Not reported
Date Ended Current:	Not reported
Owner/Operator Address:	6501 S 19TH ST
Owner/Operator City,State,Zip:	TACOMA, WA 98466-6100
Owner/Operator Telephone:	253-566-5000
Owner/Operator Telephone Ext:	Not reported
Owner/Operator Fax:	Not reported
Owner/Operator Email:	Not reported
Owner/Operator Indicator:	Operator
Owner/Operator Name:	TACOMA COMMUNIT T
Legal Status:	Private
Date Became Current:	19660101
Date Ended Current:	Not reported
Owner/Operator Address:	6501 S 19TH ST
Owner/Operator City,State,Zip:	TACOMA, WA 98466-6100
Owner/Operator Telephone:	Not reported
Owner/Operator Telephone Ext:	Not reported
Owner/Operator Fax:	Not reported
Owner/Operator Email:	Not reported
Owner/Operator Indicator:	Owner
Owner/Operator Name:	TACOMA COMMUNITY COLLEGE
Legal Status:	Private
Date Became Current:	Not reported
Date Ended Current:	Not reported
Owner/Operator Address:	6501 S 19TH ST BLDG 1
Owner/Operator City,State,Zip:	TACOMA, WA 98466
Owner/Operator Telephone:	253-566-5000
Owner/Operator Telephone Ext:	Not reported
Owner/Operator Fax:	Not reported
Owner/Operator Email:	Not reported
Owner/Operator Indicator:	Operator
Owner/Operator Name:	TACOMA COMMUNITY COLLEGE
Legal Status:	Private
Date Became Current:	Not reported
Date Ended Current:	Not reported
Owner/Operator Address:	6501 S 19TH ST BLDG 1
Owner/Operator City,State,Zip:	TACOMA, WA 98466
Owner/Operator Telephone:	253-566-5330
Owner/Operator Telephone Ext:	Not reported
Owner/Operator Fax:	Not reported
Owner/Operator Email:	Not reported
Owner/Operator Indicator:	Operator
Owner/Operator Name:	TACOMA COMMUNITY COLLEGE
Legal Status:	Private
Date Became Current:	Not reported
Date Ended Current:	Not reported
Owner/Operator Address:	6501 S 19TH ST
Owner/Operator City,State,Zip:	TACOMA, WA 98466
Owner/Operator Telephone:	253-566-5330
Owner/Operator Telephone Ext:	Not reported
Owner/Operator Fax:	Not reported

Map ID
Direction
Distance
Elevation

MAP FINDINGS

Site

Database(s)

EDR ID Number
EPA ID Number

TACOMA COMMUNITY COLLEGE (Continued)

1000473889

Owner/Operator Email:	Not reported
Owner/Operator Indicator:	Owner
Owner/Operator Name:	TACOMA COMMUNITY COLLEGE
Legal Status:	Private
Date Became Current:	Not reported
Date Ended Current:	Not reported
Owner/Operator Address:	6501 S 19TH ST
Owner/Operator City,State,Zip:	TACOMA, WA 98466
Owner/Operator Telephone:	253-566-5000
Owner/Operator Telephone Ext:	Not reported
Owner/Operator Fax:	Not reported
Owner/Operator Email:	Not reported
Owner/Operator Indicator:	Owner
Owner/Operator Name:	TACOMA COMMUNITY COLLEGE
Legal Status:	Private
Date Became Current:	Not reported
Date Ended Current:	Not reported
Owner/Operator Address:	6501 S 19TH ST
Owner/Operator City,State,Zip:	TACOMA, WA 98466
Owner/Operator Telephone:	253-566-5000
Owner/Operator Telephone Ext:	Not reported
Owner/Operator Fax:	Not reported
Owner/Operator Email:	Not reported
Owner/Operator Indicator:	Owner
Owner/Operator Name:	TACOMA COMMUNITY COLLEGE
Legal Status:	Private
Date Became Current:	Not reported
Date Ended Current:	Not reported
Owner/Operator Address:	6501 S 19TH ST
Owner/Operator City,State,Zip:	TACOMA, WA 98466
Owner/Operator Telephone:	253-566-5000
Owner/Operator Telephone Ext:	Not reported
Owner/Operator Fax:	Not reported
Owner/Operator Email:	Not reported
Owner/Operator Indicator:	Operator
Owner/Operator Name:	TACOMA COMMUNITY COLLEGE
Legal Status:	Private
Date Became Current:	Not reported
Date Ended Current:	Not reported
Owner/Operator Address:	6501 S 19TH ST
Owner/Operator City,State,Zip:	TACOMA, WA 98466
Owner/Operator Telephone:	253-566-5000
Owner/Operator Telephone Ext:	Not reported
Owner/Operator Fax:	Not reported
Owner/Operator Email:	Not reported
Owner/Operator Indicator:	Operator
Owner/Operator Name:	TACOMA COMMUNITY COLLEGE
Legal Status:	State
Date Became Current:	19660101
Date Ended Current:	Not reported
Owner/Operator Address:	6501 S 19TH ST
Owner/Operator City,State,Zip:	TACOMA, WA 98466

Map ID
Direction
Distance
Elevation

MAP FINDINGS

Site

Database(s)

EDR ID Number
EPA ID Number

TACOMA COMMUNITY COLLEGE (Continued)

1000473889

Owner/Operator Telephone:	253-460-4363
Owner/Operator Telephone Ext:	Not reported
Owner/Operator Fax:	Not reported
Owner/Operator Email:	Not reported
Owner/Operator Indicator:	Operator
Owner/Operator Name:	TACOMA COMMUNITY COLLEGE
Legal Status:	State
Date Became Current:	19660101
Date Ended Current:	Not reported
Owner/Operator Address:	6501 S 19TH ST
Owner/Operator City,State,Zip:	TACOMA, WA 98466-6100
Owner/Operator Telephone:	Not reported
Owner/Operator Telephone Ext:	Not reported
Owner/Operator Fax:	Not reported
Owner/Operator Email:	Not reported
Owner/Operator Indicator:	Operator
Owner/Operator Name:	TACOMA COMMUNITY COLLEGE
Legal Status:	State
Date Became Current:	19660101
Date Ended Current:	Not reported
Owner/Operator Address:	6501 S 19TH ST
Owner/Operator City,State,Zip:	TACOMA, WA 98466-6100
Owner/Operator Telephone:	253-566-5330
Owner/Operator Telephone Ext:	Not reported
Owner/Operator Fax:	Not reported
Owner/Operator Email:	Not reported
Owner/Operator Indicator:	Operator
Owner/Operator Name:	TACOMA COMMUNITY COLLEGE
Legal Status:	Private
Date Became Current:	Not reported
Date Ended Current:	Not reported
Owner/Operator Address:	6501 S 19TH ST
Owner/Operator City,State,Zip:	TACOMA, WA 98466
Owner/Operator Telephone:	000-000-0000
Owner/Operator Telephone Ext:	Not reported
Owner/Operator Fax:	Not reported
Owner/Operator Email:	Not reported
Owner/Operator Indicator:	Owner
Owner/Operator Name:	TACOMA COMMUNITY COLLEGE
Legal Status:	Private
Date Became Current:	19960308
Date Ended Current:	Not reported
Owner/Operator Address:	6501 S 19TH ST BLDG 1
Owner/Operator City,State,Zip:	TACOMA, WA 98466
Owner/Operator Telephone:	253-566-5000
Owner/Operator Telephone Ext:	Not reported
Owner/Operator Fax:	Not reported
Owner/Operator Email:	Not reported
Owner/Operator Indicator:	Owner
Owner/Operator Name:	TACOMA COMMUNITY COLLEGE
Legal Status:	Private
Date Became Current:	Not reported

Map ID
Direction
Distance
Elevation

MAP FINDINGS

Site

Database(s)

EDR ID Number
EPA ID Number

TACOMA COMMUNITY COLLEGE (Continued)

1000473889

Date Ended Current:	Not reported
Owner/Operator Address:	6501 S 19TH ST BLDG 1
Owner/Operator City,State,Zip:	TACOMA, WA 98466
Owner/Operator Telephone:	253-566-5000
Owner/Operator Telephone Ext:	Not reported
Owner/Operator Fax:	Not reported
Owner/Operator Email:	Not reported
Owner/Operator Indicator:	Operator
Owner/Operator Name:	TACOMA COMMUNITY COLLEGE
Legal Status:	Private
Date Became Current:	Not reported
Date Ended Current:	Not reported
Owner/Operator Address:	6501 S 19TH ST
Owner/Operator City,State,Zip:	TACOMA, WA 98466
Owner/Operator Telephone:	000-000-0000
Owner/Operator Telephone Ext:	Not reported
Owner/Operator Fax:	Not reported
Owner/Operator Email:	Not reported
Owner/Operator Indicator:	Operator
Owner/Operator Name:	TACOMA COMMUNITY COLLEGE
Legal Status:	Private
Date Became Current:	Not reported
Date Ended Current:	Not reported
Owner/Operator Address:	6501 S 19TH ST
Owner/Operator City,State,Zip:	TACOMA, WA 98466
Owner/Operator Telephone:	000-000-0000
Owner/Operator Telephone Ext:	Not reported
Owner/Operator Fax:	Not reported
Owner/Operator Email:	Not reported
Owner/Operator Indicator:	Owner
Owner/Operator Name:	TACOMA COMMUNITY COLLEGE
Legal Status:	Private
Date Became Current:	19960308
Date Ended Current:	Not reported
Owner/Operator Address:	6501 S 19TH ST BLDG 1
Owner/Operator City,State,Zip:	TACOMA, WA 98466
Owner/Operator Telephone:	253-566-5000
Owner/Operator Telephone Ext:	Not reported
Owner/Operator Fax:	Not reported
Owner/Operator Email:	Not reported
Owner/Operator Indicator:	Operator
Owner/Operator Name:	TACOMA COMMUNITY COLLEGE
Legal Status:	Private
Date Became Current:	Not reported
Date Ended Current:	Not reported
Owner/Operator Address:	6501 S 19TH ST
Owner/Operator City,State,Zip:	TACOMA, WA 98466
Owner/Operator Telephone:	253-566-5330
Owner/Operator Telephone Ext:	Not reported
Owner/Operator Fax:	Not reported
Owner/Operator Email:	Not reported
Owner/Operator Indicator:	Operator

Map ID
Direction
Distance
Elevation

MAP FINDINGS

Site

Database(s)

EDR ID Number
EPA ID Number

TACOMA COMMUNITY COLLEGE (Continued)

1000473889

Owner/Operator Name:	TACOMA COMMUNITY COLLEGE
Legal Status:	Private
Date Became Current:	Not reported
Date Ended Current:	Not reported
Owner/Operator Address:	6501 S 19TH ST
Owner/Operator City,State,Zip:	TACOMA, WA 98466
Owner/Operator Telephone:	253-566-5000
Owner/Operator Telephone Ext:	Not reported
Owner/Operator Fax:	Not reported
Owner/Operator Email:	Not reported

Historic Generators:

Receive Date:	20100301
Handler Name:	TACOMA COMMUNITY COLLEGE
Federal Waste Generator Description:	Large Quantity Generator
State District Owner:	WA
Large Quantity Handler of Universal Waste:	Yes
Recognized Trader Importer:	No
Recognized Trader Exporter:	No
Spent Lead Acid Battery Importer:	No
Spent Lead Acid Battery Exporter:	No
Current Record:	No
Non Storage Recycler Activity:	Not reported
Electronic Manifest Broker:	Not reported

Receive Date:	20120221
Handler Name:	TACOMA COMMUNITY COLLEGE
Federal Waste Generator Description:	Conditionally Exempt Small Quantity Generator
State District Owner:	WA
Large Quantity Handler of Universal Waste:	No
Recognized Trader Importer:	No
Recognized Trader Exporter:	No
Spent Lead Acid Battery Importer:	No
Spent Lead Acid Battery Exporter:	No
Current Record:	No
Non Storage Recycler Activity:	Not reported
Electronic Manifest Broker:	Not reported

Receive Date:	20060301
Handler Name:	TACOMA COMMUNITY COLLEGE
Federal Waste Generator Description:	Conditionally Exempt Small Quantity Generator
State District Owner:	WA
Large Quantity Handler of Universal Waste:	Yes
Recognized Trader Importer:	No
Recognized Trader Exporter:	No
Spent Lead Acid Battery Importer:	No
Spent Lead Acid Battery Exporter:	No
Current Record:	No
Non Storage Recycler Activity:	Not reported
Electronic Manifest Broker:	Not reported

Receive Date:	20110201
Handler Name:	TACOMA COMMUNITY COLLEGE
Federal Waste Generator Description:	Conditionally Exempt Small Quantity Generator
State District Owner:	WA
Large Quantity Handler of Universal Waste:	No
Recognized Trader Importer:	No

Map ID
Direction
Distance
Elevation

MAP FINDINGS

Site

Database(s)

EDR ID Number
EPA ID Number

TACOMA COMMUNITY COLLEGE (Continued)

1000473889

Recognized Trader Exporter: No
Spent Lead Acid Battery Importer: No
Spent Lead Acid Battery Exporter: No
Current Record: No
Non Storage Recycler Activity: Not reported
Electronic Manifest Broker: Not reported

Receive Date: 19941231
Handler Name: TACOMA COMMUNITY COLLEGE
Federal Waste Generator Description: Small Quantity Generator
State District Owner: WA
Large Quantity Handler of Universal Waste: No
Recognized Trader Importer: No
Recognized Trader Exporter: No
Spent Lead Acid Battery Importer: No
Spent Lead Acid Battery Exporter: No
Current Record: No
Non Storage Recycler Activity: Not reported
Electronic Manifest Broker: Not reported

Receive Date: 19960308
Handler Name: TACOMA COMMUNITY COLLEGE
Federal Waste Generator Description: Small Quantity Generator
State District Owner: WA
Large Quantity Handler of Universal Waste: No
Recognized Trader Importer: No
Recognized Trader Exporter: No
Spent Lead Acid Battery Importer: No
Spent Lead Acid Battery Exporter: No
Current Record: No
Non Storage Recycler Activity: Not reported
Electronic Manifest Broker: Not reported

Receive Date: 19970306
Handler Name: TACOMA COMMUNITY COLLEGE
Federal Waste Generator Description: Conditionally Exempt Small Quantity Generator
State District Owner: WA
Large Quantity Handler of Universal Waste: No
Recognized Trader Importer: No
Recognized Trader Exporter: No
Spent Lead Acid Battery Importer: No
Spent Lead Acid Battery Exporter: No
Current Record: No
Non Storage Recycler Activity: Not reported
Electronic Manifest Broker: Not reported

Receive Date: 19981014
Handler Name: TACOMA COMMUNITY COLLEGE
Federal Waste Generator Description: Large Quantity Generator
State District Owner: WA
Large Quantity Handler of Universal Waste: No
Recognized Trader Importer: No
Recognized Trader Exporter: No
Spent Lead Acid Battery Importer: No
Spent Lead Acid Battery Exporter: No
Current Record: No
Non Storage Recycler Activity: Not reported

Map ID
Direction
Distance
Elevation

MAP FINDINGS

Site

Database(s)

EDR ID Number
EPA ID Number

TACOMA COMMUNITY COLLEGE (Continued)

1000473889

Electronic Manifest Broker: Not reported

Receive Date: 19990908

Handler Name: TACOMA COMMUNITY COLLEGE

Federal Waste Generator Description: Large Quantity Generator

State District Owner: WA

Large Quantity Handler of Universal Waste: No

Recognized Trader Importer: No

Recognized Trader Exporter: No

Spent Lead Acid Battery Importer: No

Spent Lead Acid Battery Exporter: No

Current Record: No

Non Storage Recycler Activity: Not reported

Electronic Manifest Broker: Not reported

Receive Date: 20000628

Handler Name: TACOMA COMMUNITY COLLEGE

Federal Waste Generator Description: Large Quantity Generator

State District Owner: WA

Large Quantity Handler of Universal Waste: No

Recognized Trader Importer: No

Recognized Trader Exporter: No

Spent Lead Acid Battery Importer: No

Spent Lead Acid Battery Exporter: No

Current Record: No

Non Storage Recycler Activity: Not reported

Electronic Manifest Broker: Not reported

Receive Date: 20020930

Handler Name: TACOMA COMMUNITY COLLEGE

Federal Waste Generator Description: Large Quantity Generator

State District Owner: WA

Large Quantity Handler of Universal Waste: No

Recognized Trader Importer: No

Recognized Trader Exporter: No

Spent Lead Acid Battery Importer: No

Spent Lead Acid Battery Exporter: No

Current Record: No

Non Storage Recycler Activity: Not reported

Electronic Manifest Broker: Not reported

Receive Date: 20030418

Handler Name: TACOMA COMMUNITY COLLEGE

Federal Waste Generator Description: Conditionally Exempt Small Quantity Generator

State District Owner: WA

Large Quantity Handler of Universal Waste: No

Recognized Trader Importer: No

Recognized Trader Exporter: No

Spent Lead Acid Battery Importer: No

Spent Lead Acid Battery Exporter: No

Current Record: No

Non Storage Recycler Activity: Not reported

Electronic Manifest Broker: Not reported

Receive Date: 20040203

Handler Name: TACOMA COMMUNITY COLLEGE

Federal Waste Generator Description: Large Quantity Generator

Map ID
Direction
Distance
Elevation

MAP FINDINGS

Site

Database(s)

EDR ID Number
EPA ID Number

TACOMA COMMUNITY COLLEGE (Continued)

1000473889

State District Owner:	WA
Large Quantity Handler of Universal Waste:	No
Recognized Trader Importer:	No
Recognized Trader Exporter:	No
Spent Lead Acid Battery Importer:	No
Spent Lead Acid Battery Exporter:	No
Current Record:	No
Non Storage Recycler Activity:	Not reported
Electronic Manifest Broker:	Not reported
Receive Date:	20040309
Handler Name:	TACOMA COMMUNITY COLLEGE
Federal Waste Generator Description:	Conditionally Exempt Small Quantity Generator
State District Owner:	WA
Large Quantity Handler of Universal Waste:	No
Recognized Trader Importer:	No
Recognized Trader Exporter:	No
Spent Lead Acid Battery Importer:	No
Spent Lead Acid Battery Exporter:	No
Current Record:	No
Non Storage Recycler Activity:	Not reported
Electronic Manifest Broker:	Not reported
Receive Date:	20050401
Handler Name:	TACOMA COMMUNITY COLLEGE
Federal Waste Generator Description:	Small Quantity Generator
State District Owner:	WA
Large Quantity Handler of Universal Waste:	No
Recognized Trader Importer:	No
Recognized Trader Exporter:	No
Spent Lead Acid Battery Importer:	No
Spent Lead Acid Battery Exporter:	No
Current Record:	No
Non Storage Recycler Activity:	Not reported
Electronic Manifest Broker:	Not reported
Receive Date:	20060301
Handler Name:	TACOMA COMMUNITY COLLEGE
Federal Waste Generator Description:	Conditionally Exempt Small Quantity Generator
State District Owner:	WA
Large Quantity Handler of Universal Waste:	No
Recognized Trader Importer:	No
Recognized Trader Exporter:	No
Spent Lead Acid Battery Importer:	No
Spent Lead Acid Battery Exporter:	No
Current Record:	No
Non Storage Recycler Activity:	Not reported
Electronic Manifest Broker:	Not reported
Receive Date:	20070301
Handler Name:	TACOMA COMMUNITY COLLEGE
Federal Waste Generator Description:	Small Quantity Generator
State District Owner:	WA
Large Quantity Handler of Universal Waste:	No
Recognized Trader Importer:	No
Recognized Trader Exporter:	No
Spent Lead Acid Battery Importer:	No

Map ID
Direction
Distance
Elevation

MAP FINDINGS

Site

Database(s)

EDR ID Number
EPA ID Number

TACOMA COMMUNITY COLLEGE (Continued)

1000473889

Spent Lead Acid Battery Exporter: No
Current Record: No
Non Storage Recycler Activity: Not reported
Electronic Manifest Broker: Not reported

Receive Date: 20070301
Handler Name: TACOMA COMMUNITY COLLEGE
Federal Waste Generator Description: Small Quantity Generator
State District Owner: WA
Large Quantity Handler of Universal Waste: No
Recognized Trader Importer: No
Recognized Trader Exporter: No
Spent Lead Acid Battery Importer: No
Spent Lead Acid Battery Exporter: No
Current Record: No
Non Storage Recycler Activity: Not reported
Electronic Manifest Broker: Not reported

Receive Date: 20080229
Handler Name: TACOMA COMMUNITY COLLEGE
Federal Waste Generator Description: Conditionally Exempt Small Quantity Generator
State District Owner: WA
Large Quantity Handler of Universal Waste: No
Recognized Trader Importer: No
Recognized Trader Exporter: No
Spent Lead Acid Battery Importer: No
Spent Lead Acid Battery Exporter: No
Current Record: No
Non Storage Recycler Activity: Not reported
Electronic Manifest Broker: Not reported

Receive Date: 20090317
Handler Name: TACOMA COMMUNITY COLLEGE
Federal Waste Generator Description: Conditionally Exempt Small Quantity Generator
State District Owner: WA
Large Quantity Handler of Universal Waste: No
Recognized Trader Importer: No
Recognized Trader Exporter: No
Spent Lead Acid Battery Importer: No
Spent Lead Acid Battery Exporter: No
Current Record: No
Non Storage Recycler Activity: Not reported
Electronic Manifest Broker: Not reported

Receive Date: 20100301
Handler Name: TACOMA COMMUNITY COLLEGE
Federal Waste Generator Description: Large Quantity Generator
State District Owner: WA
Large Quantity Handler of Universal Waste: No
Recognized Trader Importer: No
Recognized Trader Exporter: No
Spent Lead Acid Battery Importer: No
Spent Lead Acid Battery Exporter: No
Current Record: No
Non Storage Recycler Activity: Not reported
Electronic Manifest Broker: Not reported

Map ID
Direction
Distance
Elevation

MAP FINDINGS

Site

Database(s)

EDR ID Number
EPA ID Number

TACOMA COMMUNITY COLLEGE (Continued)

1000473889

Receive Date: 20110201
Handler Name: TACOMA COMMUNITY COLLEGE
Federal Waste Generator Description: Conditionally Exempt Small Quantity Generator
State District Owner: WA
Large Quantity Handler of Universal Waste: No
Recognized Trader Importer: No
Recognized Trader Exporter: No
Spent Lead Acid Battery Importer: No
Spent Lead Acid Battery Exporter: No
Current Record: No
Non Storage Recycler Activity: Not reported
Electronic Manifest Broker: Not reported

Receive Date: 20120221
Handler Name: TACOMA COMMUNITY COLLEGE
Federal Waste Generator Description: Conditionally Exempt Small Quantity Generator
State District Owner: WA
Large Quantity Handler of Universal Waste: No
Recognized Trader Importer: No
Recognized Trader Exporter: No
Spent Lead Acid Battery Importer: No
Spent Lead Acid Battery Exporter: No
Current Record: No
Non Storage Recycler Activity: Not reported
Electronic Manifest Broker: Not reported

Receive Date: 20130219
Handler Name: TACOMA COMMUNITY COLLEGE
Federal Waste Generator Description: Conditionally Exempt Small Quantity Generator
State District Owner: WA
Large Quantity Handler of Universal Waste: No
Recognized Trader Importer: No
Recognized Trader Exporter: No
Spent Lead Acid Battery Importer: No
Spent Lead Acid Battery Exporter: No
Current Record: No
Non Storage Recycler Activity: Not reported
Electronic Manifest Broker: Not reported

Receive Date: 20140224
Handler Name: TACOMA COMMUNITY COLLEGE
Federal Waste Generator Description: Conditionally Exempt Small Quantity Generator
State District Owner: WA
Large Quantity Handler of Universal Waste: No
Recognized Trader Importer: No
Recognized Trader Exporter: No
Spent Lead Acid Battery Importer: No
Spent Lead Acid Battery Exporter: No
Current Record: No
Non Storage Recycler Activity: Not reported
Electronic Manifest Broker: Not reported

Receive Date: 20150225
Handler Name: TACOMA COMMUNITY COLLEGE
Federal Waste Generator Description: Conditionally Exempt Small Quantity Generator
State District Owner: WA
Large Quantity Handler of Universal Waste: No

Map ID
Direction
Distance
Elevation

MAP FINDINGS

Site

Database(s)

EDR ID Number
EPA ID Number

TACOMA COMMUNITY COLLEGE (Continued)

1000473889

Recognized Trader Importer: No
Recognized Trader Exporter: No
Spent Lead Acid Battery Importer: No
Spent Lead Acid Battery Exporter: No
Current Record: No
Non Storage Recycler Activity: Not reported
Electronic Manifest Broker: Not reported

Receive Date: 20160224
Handler Name: TACOMA COMMUNITY COLLEGE
Federal Waste Generator Description: Conditionally Exempt Small Quantity Generator
State District Owner: WA
Large Quantity Handler of Universal Waste: No
Recognized Trader Importer: No
Recognized Trader Exporter: No
Spent Lead Acid Battery Importer: No
Spent Lead Acid Battery Exporter: No
Current Record: No
Non Storage Recycler Activity: Not reported
Electronic Manifest Broker: Not reported

Receive Date: 20170227
Handler Name: TACOMA COMMUNITY COLLEGE
Federal Waste Generator Description: Conditionally Exempt Small Quantity Generator
State District Owner: WA
Large Quantity Handler of Universal Waste: No
Recognized Trader Importer: No
Recognized Trader Exporter: No
Spent Lead Acid Battery Importer: No
Spent Lead Acid Battery Exporter: No
Current Record: No
Non Storage Recycler Activity: Not reported
Electronic Manifest Broker: Not reported

Receive Date: 20180228
Handler Name: TACOMA COMMUNITY COLLEGE
Federal Waste Generator Description: Conditionally Exempt Small Quantity Generator
State District Owner: WA
Large Quantity Handler of Universal Waste: No
Recognized Trader Importer: No
Recognized Trader Exporter: No
Spent Lead Acid Battery Importer: No
Spent Lead Acid Battery Exporter: No
Current Record: No
Non Storage Recycler Activity: Not reported
Electronic Manifest Broker: Not reported

Receive Date: 20190221
Handler Name: TACOMA COMMUNITY COLLEGE
Federal Waste Generator Description: Small Quantity Generator
State District Owner: WA
Large Quantity Handler of Universal Waste: No
Recognized Trader Importer: No
Recognized Trader Exporter: No
Spent Lead Acid Battery Importer: No
Spent Lead Acid Battery Exporter: No
Current Record: No

Map ID
Direction
Distance
Elevation

MAP FINDINGS

Site

Database(s)

EDR ID Number
EPA ID Number

TACOMA COMMUNITY COLLEGE (Continued)

1000473889

Non Storage Recycler Activity:	Not reported
Electronic Manifest Broker:	Not reported
Receive Date:	20200227
Handler Name:	TACOMA COMMUNITY COLLEGE
Federal Waste Generator Description:	Small Quantity Generator
State District Owner:	WA
Large Quantity Handler of Universal Waste:	No
Recognized Trader Importer:	No
Recognized Trader Exporter:	No
Spent Lead Acid Battery Importer:	No
Spent Lead Acid Battery Exporter:	No
Current Record:	No
Non Storage Recycler Activity:	Not reported
Electronic Manifest Broker:	Not reported
Receive Date:	20210217
Handler Name:	TACOMA COMMUNITY COLLEGE
Federal Waste Generator Description:	Not a generator, verified
State District Owner:	WA
Large Quantity Handler of Universal Waste:	No
Recognized Trader Importer:	No
Recognized Trader Exporter:	No
Spent Lead Acid Battery Importer:	No
Spent Lead Acid Battery Exporter:	No
Current Record:	Yes
Non Storage Recycler Activity:	No
Electronic Manifest Broker:	No
Receive Date:	20000628
Handler Name:	TACOMA COMMUNITY COLLEGE
Federal Waste Generator Description:	Large Quantity Generator
State District Owner:	Not reported
Large Quantity Handler of Universal Waste:	No
Recognized Trader Importer:	No
Recognized Trader Exporter:	No
Spent Lead Acid Battery Importer:	No
Spent Lead Acid Battery Exporter:	No
Current Record:	No
Non Storage Recycler Activity:	Not reported
Electronic Manifest Broker:	Not reported
Receive Date:	20041231
Handler Name:	TACOMA COMMUNITY COLLEGE
Federal Waste Generator Description:	Not a generator, verified
State District Owner:	WA
Large Quantity Handler of Universal Waste:	No
Recognized Trader Importer:	No
Recognized Trader Exporter:	No
Spent Lead Acid Battery Importer:	No
Spent Lead Acid Battery Exporter:	No
Current Record:	No
Non Storage Recycler Activity:	Not reported
Electronic Manifest Broker:	Not reported
Receive Date:	20050101
Handler Name:	TACOMA COMMUNITY COLLEGE

Map ID
Direction
Distance
Elevation

MAP FINDINGS

Site

Database(s)

EDR ID Number
EPA ID Number

TACOMA COMMUNITY COLLEGE (Continued)

1000473889

Federal Waste Generator Description:	Not a generator, verified
State District Owner:	WA
Large Quantity Handler of Universal Waste:	No
Recognized Trader Importer:	No
Recognized Trader Exporter:	No
Spent Lead Acid Battery Importer:	No
Spent Lead Acid Battery Exporter:	No
Current Record:	No
Non Storage Recycler Activity:	Not reported
Electronic Manifest Broker:	Not reported

Receive Date:	20081231
Handler Name:	TACOMA COMMUNITY COLLEGE
Federal Waste Generator Description:	Not a generator, verified
State District Owner:	WA
Large Quantity Handler of Universal Waste:	No
Recognized Trader Importer:	No
Recognized Trader Exporter:	No
Spent Lead Acid Battery Importer:	No
Spent Lead Acid Battery Exporter:	No
Current Record:	No
Non Storage Recycler Activity:	Not reported
Electronic Manifest Broker:	Not reported

List of NAICS Codes and Descriptions:

NAICS Code:	61121
NAICS Description:	JUNIOR COLLEGES
NAICS Code:	611210
NAICS Description:	JUNIOR COLLEGES

Facility Has Received Notices of Violation:

Found Violation:	No
Agency Which Determined Violation:	Not reported
Violation Short Description:	Not reported
Date Violation was Determined:	Not reported
Actual Return to Compliance Date:	Not reported
Return to Compliance Qualifier:	Not reported
Violation Responsible Agency:	Not reported
Scheduled Compliance Date:	Not reported
Enforcement Identifier:	Not reported
Date of Enforcement Action:	Not reported
Enforcement Responsible Agency:	Not reported
Enforcement Docket Number:	Not reported
Enforcement Attorney:	Not reported
Corrective Action Component:	Not reported
Appeal Initiated Date:	Not reported
Appeal Resolution Date:	Not reported
Disposition Status Date:	Not reported
Disposition Status:	Not reported
Disposition Status Description:	Not reported
Consent/Final Order Sequence Number:	Not reported
Consent/Final Order Respondent Name:	Not reported
Consent/Final Order Lead Agency:	Not reported
Enforcement Type:	Not reported
Enforcement Responsible Person:	Not reported

Map ID
Direction
Distance
Elevation

MAP FINDINGS

Site

Database(s)

EDR ID Number
EPA ID Number

TACOMA COMMUNITY COLLEGE (Continued)

1000473889

Enforcement Responsible Sub-Organization:	Not reported
SEP Sequence Number:	Not reported
SEP Expenditure Amount:	Not reported
SEP Scheduled Completion Date:	Not reported
SEP Actual Date:	Not reported
SEP Defaulted Date:	Not reported
SEP Type:	Not reported
SEP Type Description:	Not reported
Proposed Amount:	Not reported
Final Monetary Amount:	Not reported
Paid Amount:	Not reported
Final Count:	Not reported
Final Amount:	Not reported
Found Violation:	Yes
Agency Which Determined Violation:	State
Violation Short Description:	Universal Waste - Small Quantity Handlers
Date Violation was Determined:	20160802
Actual Return to Compliance Date:	20161010
Return to Compliance Qualifier:	Documented
Violation Responsible Agency:	State
Scheduled Compliance Date:	20161014
Enforcement Identifier:	001
Date of Enforcement Action:	20160912
Enforcement Responsible Agency:	State
Enforcement Docket Number:	Not reported
Enforcement Attorney:	Not reported
Corrective Action Component:	No
Appeal Initiated Date:	Not reported
Appeal Resolution Date:	Not reported
Disposition Status Date:	Not reported
Disposition Status:	Not reported
Disposition Status Description:	Not reported
Consent/Final Order Sequence Number:	Not reported
Consent/Final Order Respondent Name:	Not reported
Consent/Final Order Lead Agency:	Not reported
Enforcement Type:	WRITTEN INFORMAL
Enforcement Responsible Person:	WAJMC
Enforcement Responsible Sub-Organization:	SW
SEP Sequence Number:	Not reported
SEP Expenditure Amount:	Not reported
SEP Scheduled Completion Date:	Not reported
SEP Actual Date:	Not reported
SEP Defaulted Date:	Not reported
SEP Type:	Not reported
SEP Type Description:	Not reported
Proposed Amount:	Not reported
Final Monetary Amount:	Not reported
Paid Amount:	Not reported
Final Count:	Not reported
Final Amount:	Not reported
Found Violation:	Yes
Agency Which Determined Violation:	State
Violation Short Description:	Universal Waste - Small Quantity Handlers
Date Violation was Determined:	20160802
Actual Return to Compliance Date:	20161010

Map ID
Direction
Distance
Elevation

MAP FINDINGS

Site

Database(s)

EDR ID Number
EPA ID Number

TACOMA COMMUNITY COLLEGE (Continued)

1000473889

Return to Compliance Qualifier:	Documented
Violation Responsible Agency:	State
Scheduled Compliance Date:	20161014
Enforcement Identifier:	001
Date of Enforcement Action:	20160912
Enforcement Responsible Agency:	State
Enforcement Docket Number:	Not reported
Enforcement Attorney:	Not reported
Corrective Action Component:	No
Appeal Initiated Date:	Not reported
Appeal Resolution Date:	Not reported
Disposition Status Date:	Not reported
Disposition Status:	Not reported
Disposition Status Description:	Not reported
Consent/Final Order Sequence Number:	Not reported
Consent/Final Order Respondent Name:	Not reported
Consent/Final Order Lead Agency:	Not reported
Enforcement Type:	WRITTEN INFORMAL
Enforcement Responsible Person:	WAJMC
Enforcement Responsible Sub-Organization:	SW
SEP Sequence Number:	Not reported
SEP Expenditure Amount:	Not reported
SEP Scheduled Completion Date:	Not reported
SEP Actual Date:	Not reported
SEP Defaulted Date:	Not reported
SEP Type:	Not reported
SEP Type Description:	Not reported
Proposed Amount:	Not reported
Final Monetary Amount:	Not reported
Paid Amount:	Not reported
Final Count:	Not reported
Final Amount:	Not reported
Found Violation:	Yes
Agency Which Determined Violation:	State
Violation Short Description:	Generators - General
Date Violation was Determined:	20030313
Actual Return to Compliance Date:	20030707
Return to Compliance Qualifier:	Documented
Violation Responsible Agency:	State
Scheduled Compliance Date:	20030504
Enforcement Identifier:	001
Date of Enforcement Action:	20030429
Enforcement Responsible Agency:	State
Enforcement Docket Number:	Not reported
Enforcement Attorney:	Not reported
Corrective Action Component:	No
Appeal Initiated Date:	Not reported
Appeal Resolution Date:	Not reported
Disposition Status Date:	Not reported
Disposition Status:	Not reported
Disposition Status Description:	Not reported
Consent/Final Order Sequence Number:	Not reported
Consent/Final Order Respondent Name:	Not reported
Consent/Final Order Lead Agency:	Not reported
Enforcement Type:	WRITTEN INFORMAL
Enforcement Responsible Person:	WAJCA

Map ID
Direction
Distance
Elevation

MAP FINDINGS

Site

Database(s)

EDR ID Number
EPA ID Number

TACOMA COMMUNITY COLLEGE (Continued)

1000473889

Enforcement Responsible Sub-Organization:	SW
SEP Sequence Number:	Not reported
SEP Expenditure Amount:	Not reported
SEP Scheduled Completion Date:	Not reported
SEP Actual Date:	Not reported
SEP Defaulted Date:	Not reported
SEP Type:	Not reported
SEP Type Description:	Not reported
Proposed Amount:	Not reported
Final Monetary Amount:	Not reported
Paid Amount:	Not reported
Final Count:	Not reported
Final Amount:	Not reported
Found Violation:	Yes
Agency Which Determined Violation:	State
Violation Short Description:	Listing - General
Date Violation was Determined:	20160802
Actual Return to Compliance Date:	20161010
Return to Compliance Qualifier:	Documented
Violation Responsible Agency:	State
Scheduled Compliance Date:	20161014
Enforcement Identifier:	001
Date of Enforcement Action:	20160912
Enforcement Responsible Agency:	State
Enforcement Docket Number:	Not reported
Enforcement Attorney:	Not reported
Corrective Action Component:	No
Appeal Initiated Date:	Not reported
Appeal Resolution Date:	Not reported
Disposition Status Date:	Not reported
Disposition Status:	Not reported
Disposition Status Description:	Not reported
Consent/Final Order Sequence Number:	Not reported
Consent/Final Order Respondent Name:	Not reported
Consent/Final Order Lead Agency:	Not reported
Enforcement Type:	WRITTEN INFORMAL
Enforcement Responsible Person:	WAJMC
Enforcement Responsible Sub-Organization:	SW
SEP Sequence Number:	Not reported
SEP Expenditure Amount:	Not reported
SEP Scheduled Completion Date:	Not reported
SEP Actual Date:	Not reported
SEP Defaulted Date:	Not reported
SEP Type:	Not reported
SEP Type Description:	Not reported
Proposed Amount:	Not reported
Final Monetary Amount:	Not reported
Paid Amount:	Not reported
Final Count:	Not reported
Final Amount:	Not reported
Found Violation:	Yes
Agency Which Determined Violation:	State
Violation Short Description:	Universal Waste - Small Quantity Handlers
Date Violation was Determined:	20160802
Actual Return to Compliance Date:	20161010

Map ID
Direction
Distance
Elevation

MAP FINDINGS

Site

Database(s)

EDR ID Number
EPA ID Number

TACOMA COMMUNITY COLLEGE (Continued)

1000473889

Return to Compliance Qualifier:	Documented
Violation Responsible Agency:	State
Scheduled Compliance Date:	20161014
Enforcement Identifier:	001
Date of Enforcement Action:	20160912
Enforcement Responsible Agency:	State
Enforcement Docket Number:	Not reported
Enforcement Attorney:	Not reported
Corrective Action Component:	No
Appeal Initiated Date:	Not reported
Appeal Resolution Date:	Not reported
Disposition Status Date:	Not reported
Disposition Status:	Not reported
Disposition Status Description:	Not reported
Consent/Final Order Sequence Number:	Not reported
Consent/Final Order Respondent Name:	Not reported
Consent/Final Order Lead Agency:	Not reported
Enforcement Type:	WRITTEN INFORMAL
Enforcement Responsible Person:	WAJMC
Enforcement Responsible Sub-Organization:	SW
SEP Sequence Number:	Not reported
SEP Expenditure Amount:	Not reported
SEP Scheduled Completion Date:	Not reported
SEP Actual Date:	Not reported
SEP Defaulted Date:	Not reported
SEP Type:	Not reported
SEP Type Description:	Not reported
Proposed Amount:	Not reported
Final Monetary Amount:	Not reported
Paid Amount:	Not reported
Final Count:	Not reported
Final Amount:	Not reported
Found Violation:	Yes
Agency Which Determined Violation:	State
Violation Short Description:	Generators - General
Date Violation was Determined:	20030313
Actual Return to Compliance Date:	20030514
Return to Compliance Qualifier:	Documented
Violation Responsible Agency:	State
Scheduled Compliance Date:	20030528
Enforcement Identifier:	001
Date of Enforcement Action:	20030429
Enforcement Responsible Agency:	State
Enforcement Docket Number:	Not reported
Enforcement Attorney:	Not reported
Corrective Action Component:	No
Appeal Initiated Date:	Not reported
Appeal Resolution Date:	Not reported
Disposition Status Date:	Not reported
Disposition Status:	Not reported
Disposition Status Description:	Not reported
Consent/Final Order Sequence Number:	Not reported
Consent/Final Order Respondent Name:	Not reported
Consent/Final Order Lead Agency:	Not reported
Enforcement Type:	WRITTEN INFORMAL
Enforcement Responsible Person:	WAJCA

Map ID
Direction
Distance
Elevation

MAP FINDINGS

Site

Database(s)

EDR ID Number
EPA ID Number

TACOMA COMMUNITY COLLEGE (Continued)

1000473889

Enforcement Responsible Sub-Organization:	SW
SEP Sequence Number:	Not reported
SEP Expenditure Amount:	Not reported
SEP Scheduled Completion Date:	Not reported
SEP Actual Date:	Not reported
SEP Defaulted Date:	Not reported
SEP Type:	Not reported
SEP Type Description:	Not reported
Proposed Amount:	Not reported
Final Monetary Amount:	Not reported
Paid Amount:	Not reported
Final Count:	Not reported
Final Amount:	Not reported
Found Violation:	Yes
Agency Which Determined Violation:	State
Violation Short Description:	Generators - General
Date Violation was Determined:	20030313
Actual Return to Compliance Date:	20030514
Return to Compliance Qualifier:	Documented
Violation Responsible Agency:	State
Scheduled Compliance Date:	20030528
Enforcement Identifier:	001
Date of Enforcement Action:	20030429
Enforcement Responsible Agency:	State
Enforcement Docket Number:	Not reported
Enforcement Attorney:	Not reported
Corrective Action Component:	No
Appeal Initiated Date:	Not reported
Appeal Resolution Date:	Not reported
Disposition Status Date:	Not reported
Disposition Status:	Not reported
Disposition Status Description:	Not reported
Consent/Final Order Sequence Number:	Not reported
Consent/Final Order Respondent Name:	Not reported
Consent/Final Order Lead Agency:	Not reported
Enforcement Type:	WRITTEN INFORMAL
Enforcement Responsible Person:	WAJCA
Enforcement Responsible Sub-Organization:	SW
SEP Sequence Number:	Not reported
SEP Expenditure Amount:	Not reported
SEP Scheduled Completion Date:	Not reported
SEP Actual Date:	Not reported
SEP Defaulted Date:	Not reported
SEP Type:	Not reported
SEP Type Description:	Not reported
Proposed Amount:	Not reported
Final Monetary Amount:	Not reported
Paid Amount:	Not reported
Final Count:	Not reported
Final Amount:	Not reported
Found Violation:	Yes
Agency Which Determined Violation:	State
Violation Short Description:	Universal Waste - Small Quantity Handlers
Date Violation was Determined:	20160802
Actual Return to Compliance Date:	20161010

Map ID
Direction
Distance
Elevation

MAP FINDINGS

Site

Database(s)

EDR ID Number
EPA ID Number

TACOMA COMMUNITY COLLEGE (Continued)

1000473889

Return to Compliance Qualifier:	Documented
Violation Responsible Agency:	State
Scheduled Compliance Date:	20161014
Enforcement Identifier:	001
Date of Enforcement Action:	20160912
Enforcement Responsible Agency:	State
Enforcement Docket Number:	Not reported
Enforcement Attorney:	Not reported
Corrective Action Component:	No
Appeal Initiated Date:	Not reported
Appeal Resolution Date:	Not reported
Disposition Status Date:	Not reported
Disposition Status:	Not reported
Disposition Status Description:	Not reported
Consent/Final Order Sequence Number:	Not reported
Consent/Final Order Respondent Name:	Not reported
Consent/Final Order Lead Agency:	Not reported
Enforcement Type:	WRITTEN INFORMAL
Enforcement Responsible Person:	WAJMC
Enforcement Responsible Sub-Organization:	SW
SEP Sequence Number:	Not reported
SEP Expenditure Amount:	Not reported
SEP Scheduled Completion Date:	Not reported
SEP Actual Date:	Not reported
SEP Defaulted Date:	Not reported
SEP Type:	Not reported
SEP Type Description:	Not reported
Proposed Amount:	Not reported
Final Monetary Amount:	Not reported
Paid Amount:	Not reported
Final Count:	Not reported
Final Amount:	Not reported
Found Violation:	No
Agency Which Determined Violation:	Not reported
Violation Short Description:	Not reported
Date Violation was Determined:	Not reported
Actual Return to Compliance Date:	Not reported
Return to Compliance Qualifier:	Not reported
Violation Responsible Agency:	Not reported
Scheduled Compliance Date:	Not reported
Enforcement Identifier:	Not reported
Date of Enforcement Action:	Not reported
Enforcement Responsible Agency:	Not reported
Enforcement Docket Number:	Not reported
Enforcement Attorney:	Not reported
Corrective Action Component:	Not reported
Appeal Initiated Date:	Not reported
Appeal Resolution Date:	Not reported
Disposition Status Date:	Not reported
Disposition Status:	Not reported
Disposition Status Description:	Not reported
Consent/Final Order Sequence Number:	Not reported
Consent/Final Order Respondent Name:	Not reported
Consent/Final Order Lead Agency:	Not reported
Enforcement Type:	Not reported
Enforcement Responsible Person:	Not reported

Map ID
Direction
Distance
Elevation

MAP FINDINGS

Site

Database(s)

EDR ID Number
EPA ID Number

TACOMA COMMUNITY COLLEGE (Continued)

1000473889

Enforcement Responsible Sub-Organization: Not reported
SEP Sequence Number: Not reported
SEP Expenditure Amount: Not reported
SEP Scheduled Completion Date: Not reported
SEP Actual Date: Not reported
SEP Defaulted Date: Not reported
SEP Type: Not reported
SEP Type Description: Not reported
Proposed Amount: Not reported
Final Monetary Amount: Not reported
Paid Amount: Not reported
Final Count: Not reported
Final Amount: Not reported

Found Violation: No
Agency Which Determined Violation: Not reported
Violation Short Description: Not reported
Date Violation was Determined: Not reported
Actual Return to Compliance Date: Not reported
Return to Compliance Qualifier: Not reported
Violation Responsible Agency: Not reported
Scheduled Compliance Date: Not reported
Enforcement Identifier: Not reported
Date of Enforcement Action: Not reported
Enforcement Responsible Agency: Not reported
Enforcement Docket Number: Not reported
Enforcement Attorney: Not reported
Corrective Action Component: Not reported
Appeal Initiated Date: Not reported
Appeal Resolution Date: Not reported
Disposition Status Date: Not reported
Disposition Status: Not reported
Disposition Status Description: Not reported
Consent/Final Order Sequence Number: Not reported
Consent/Final Order Respondent Name: Not reported
Consent/Final Order Lead Agency: Not reported
Enforcement Type: Not reported
Enforcement Responsible Person: Not reported
Enforcement Responsible Sub-Organization: Not reported
SEP Sequence Number: Not reported
SEP Expenditure Amount: Not reported
SEP Scheduled Completion Date: Not reported
SEP Actual Date: Not reported
SEP Defaulted Date: Not reported
SEP Type: Not reported
SEP Type Description: Not reported
Proposed Amount: Not reported
Final Monetary Amount: Not reported
Paid Amount: Not reported
Final Count: Not reported
Final Amount: Not reported

Evaluation Action Summary:
Evaluation Date: 20081023
Evaluation Responsible Agency: State
Found Violation: No
Evaluation Type Description: COMPLIANCE ASSISTANCE VISIT

Map ID
Direction
Distance
Elevation

MAP FINDINGS

Site

Database(s)

EDR ID Number
EPA ID Number

TACOMA COMMUNITY COLLEGE (Continued)

1000473889

Evaluation Responsible Person Identifier:	WANDL
Evaluation Responsible Sub-Organization:	SW
Actual Return to Compliance Date:	Not reported
Scheduled Compliance Date:	Not reported
Date of Request:	Not reported
Date Response Received:	Not reported
Request Agency:	Not reported
Former Citation:	Not reported
Evaluation Date:	20160802
Evaluation Responsible Agency:	State
Found Violation:	Yes
Evaluation Type Description:	COMPLIANCE EVALUATION INSPECTION ON-SITE
Evaluation Responsible Person Identifier:	WAJMC
Evaluation Responsible Sub-Organization:	SW
Actual Return to Compliance Date:	20161010
Scheduled Compliance Date:	20161014
Date of Request:	Not reported
Date Response Received:	Not reported
Request Agency:	Not reported
Former Citation:	Not reported
Evaluation Date:	20160802
Evaluation Responsible Agency:	State
Found Violation:	Yes
Evaluation Type Description:	COMPLIANCE EVALUATION INSPECTION ON-SITE
Evaluation Responsible Person Identifier:	WAJMC
Evaluation Responsible Sub-Organization:	SW
Actual Return to Compliance Date:	20161010
Scheduled Compliance Date:	20161014
Date of Request:	Not reported
Date Response Received:	Not reported
Request Agency:	Not reported
Former Citation:	Not reported
Evaluation Date:	20030313
Evaluation Responsible Agency:	State
Found Violation:	Yes
Evaluation Type Description:	COMPLIANCE EVALUATION INSPECTION ON-SITE
Evaluation Responsible Person Identifier:	WAJCA
Evaluation Responsible Sub-Organization:	SW
Actual Return to Compliance Date:	20030707
Scheduled Compliance Date:	20030504
Date of Request:	Not reported
Date Response Received:	Not reported
Request Agency:	Not reported
Former Citation:	Not reported
Evaluation Date:	20160802
Evaluation Responsible Agency:	State
Found Violation:	Yes
Evaluation Type Description:	COMPLIANCE EVALUATION INSPECTION ON-SITE
Evaluation Responsible Person Identifier:	WAJMC
Evaluation Responsible Sub-Organization:	SW
Actual Return to Compliance Date:	20161010
Scheduled Compliance Date:	20161014
Date of Request:	Not reported

Map ID
Direction
Distance
Elevation

MAP FINDINGS

Site

Database(s)

EDR ID Number
EPA ID Number

TACOMA COMMUNITY COLLEGE (Continued)

1000473889

Date Response Received:	Not reported
Request Agency:	Not reported
Former Citation:	Not reported
Evaluation Date:	20160802
Evaluation Responsible Agency:	State
Found Violation:	Yes
Evaluation Type Description:	COMPLIANCE EVALUATION INSPECTION ON-SITE
Evaluation Responsible Person Identifier:	WAJMC
Evaluation Responsible Sub-Organization:	SW
Actual Return to Compliance Date:	20161010
Scheduled Compliance Date:	20161014
Date of Request:	Not reported
Date Response Received:	Not reported
Request Agency:	Not reported
Former Citation:	Not reported
Evaluation Date:	20030313
Evaluation Responsible Agency:	State
Found Violation:	Yes
Evaluation Type Description:	COMPLIANCE EVALUATION INSPECTION ON-SITE
Evaluation Responsible Person Identifier:	WAJCA
Evaluation Responsible Sub-Organization:	SW
Actual Return to Compliance Date:	20030514
Scheduled Compliance Date:	20030528
Date of Request:	Not reported
Date Response Received:	Not reported
Request Agency:	Not reported
Former Citation:	Not reported
Evaluation Date:	20030313
Evaluation Responsible Agency:	State
Found Violation:	Yes
Evaluation Type Description:	COMPLIANCE EVALUATION INSPECTION ON-SITE
Evaluation Responsible Person Identifier:	WAJCA
Evaluation Responsible Sub-Organization:	SW
Actual Return to Compliance Date:	20030514
Scheduled Compliance Date:	20030528
Date of Request:	Not reported
Date Response Received:	Not reported
Request Agency:	Not reported
Former Citation:	Not reported
Evaluation Date:	20160802
Evaluation Responsible Agency:	State
Found Violation:	Yes
Evaluation Type Description:	COMPLIANCE EVALUATION INSPECTION ON-SITE
Evaluation Responsible Person Identifier:	WAJMC
Evaluation Responsible Sub-Organization:	SW
Actual Return to Compliance Date:	20161010
Scheduled Compliance Date:	20161014
Date of Request:	Not reported
Date Response Received:	Not reported
Request Agency:	Not reported
Former Citation:	Not reported
Evaluation Date:	19910115

Map ID
Direction
Distance
Elevation

MAP FINDINGS

Site

Database(s)

EDR ID Number
EPA ID Number

TACOMA COMMUNITY COLLEGE (Continued)

1000473889

Evaluation Responsible Agency:	State
Found Violation:	No
Evaluation Type Description:	FOCUSED COMPLIANCE INSPECTION
Evaluation Responsible Person Identifier:	WADES
Evaluation Responsible Sub-Organization:	SW
Actual Return to Compliance Date:	Not reported
Scheduled Compliance Date:	Not reported
Date of Request:	Not reported
Date Response Received:	Not reported
Request Agency:	Not reported
Former Citation:	Not reported
Evaluation Date:	19960520
Evaluation Responsible Agency:	State
Found Violation:	No
Evaluation Type Description:	COMPLIANCE ASSISTANCE VISIT
Evaluation Responsible Person Identifier:	WADRW
Evaluation Responsible Sub-Organization:	SW
Actual Return to Compliance Date:	Not reported
Scheduled Compliance Date:	Not reported
Date of Request:	Not reported
Date Response Received:	Not reported
Request Agency:	Not reported
Former Citation:	Not reported

FINDS:

Registry ID: 110005356033

[Click Here:](#)

Environmental Interest/Information System:

Washington Facility / Site Identification System (WA-FSIS) provides a means to query and display data maintained by the Washington Department of Ecology. This system contains key information for each facility/site that is currently, or has been, of interest to the Air Quality, Dam Safety, Hazardous Waste, Toxics Cleanup, and Water Quality Programs.

US National Pollutant Discharge Elimination System (NPDES) module of the Compliance Information System (ICIS) tracks surface water permits issued under the Clean Water Act. Under NPDES, all facilities that discharge pollutants from any point source into waters of the United States are required to obtain a permit. The permit will likely contain limits on what can be discharged, impose monitoring and reporting requirements, and include other provisions to ensure that the discharge does not adversely affect water quality.

RCRAInfo is a national information system that supports the Resource Conservation and Recovery Act (RCRA) program through the tracking of events and activities related to facilities that generate, transport, and treat, store, or dispose of hazardous waste. RCRAInfo allows RCRA program staff to track the notification, permit, compliance, and corrective action activities required under RCRA.

Map ID
Direction
Distance
Elevation

MAP FINDINGS

Site

Database(s)

EDR ID Number
EPA ID Number

TACOMA COMMUNITY COLLEGE (Continued)

1000473889

Registry ID: 110070748557

Click Here:

Environmental Interest/Information System:

HAZARDOUS WASTE BIENNIAL REPORTER

Registry ID: 110056115289

Click Here:

Environmental Interest/Information System:

Washington Facility / Site Identification System (WA-FSIS) provides a means to query and display data maintained by the Washington Department of Ecology. This system contains key information for each facility/site that is currently, or has been, of interest to the Air Quality, Dam Safety, Hazardous Waste, Toxics Cleanup, and Water Quality Programs.

Registry ID: 110064389399

Click Here:

Environmental Interest/Information System:

Washington Facility / Site Identification System (WA-FSIS) provides a means to query and display data maintained by the Washington Department of Ecology. This system contains key information for each facility/site that is currently, or has been, of interest to the Air Quality, Dam Safety, Hazardous Waste, Toxics Cleanup, and Water Quality Programs.

US National Pollutant Discharge Elimination System (NPDES) module of the Compliance Information System (ICIS) tracks surface water permits issued under the Clean Water Act. Under NPDES, all facilities that discharge pollutants from any point source into waters of the United States are required to obtain a permit. The permit will likely contain limits on what can be discharged, impose monitoring and reporting requirements, and include other provisions to ensure that the discharge does not adversely affect water quality.

[Click this hyperlink](#) while viewing on your computer to access additional FINDS: detail in the EDR Site Report.

ECHO:

Envid: 1000473889
Registry ID: 110064389399
DFR URL: <http://echo.epa.gov/detailed-facility-report?fid=110064389399>
Name: TCC BUILDING 20 EXPANSION PARTIAL
Address: 6501 S 19TH ST
City,State,Zip: TACOMA, WA 98466

Envid: 1000473889
Registry ID: 110005356033
DFR URL: <http://echo.epa.gov/detailed-facility-report?fid=110005356033>
Name: TACOMA COMMUNITY COLLEGE
Address: 6501 S 19TH ST
City,State,Zip: TACOMA, WA 98466

ASBESTOS:

Name: Not reported
Address: 6501 S. 19TH STREET
City,State,Zip: TACOMA, WA

Map ID
Direction
Distance
Elevation

MAP FINDINGS

Site

Database(s)

EDR ID Number
EPA ID Number

TACOMA COMMUNITY COLLEGE (Continued)

1000473889

Facility Type:	Not reported
Parent ID:	Not reported
Form ID:	135692#1869809225
Notice Date:	01/21/2019
Start Date:	01/07/2019
Completion Date:	01/31/2019
Initial:	Not reported
Amended:	Not reported
On Hold:	Not reported
Off Hold:	Not reported
Emergency:	Not reported
Site Hours Start:	Not reported
Site Hours End:	Not reported
Sunday:	Not reported
Monday:	Not reported
Tuesday:	Not reported
Wednesday:	Not reported
Thursday:	Not reported
Friday:	Not reported
Saturday:	Not reported
Contractor ID:	Not reported
Phone:	Not reported
Job Site CAS:	Not reported
Project Form Email:	Not reported
Property Owner Name:	Not reported
Property Owner Agent:	Not reported
Property Owner Company:	PACIFIC NORTHWEST ENVIRONMENTA (DAMASCUS) (ABCN00001515)
Property Owner Address:	Not reported
Property Owner City:	Not reported
Property Owner State:	Not reported
Property Owner Zip4:	Not reported
Property Owner Phone:	Not reported
Job Site Room:	Not reported
Facility Age:	Not reported
Facility Size:	Not reported
Facility Remodel:	Not reported
Facility Demo:	Not reported
Facility Repair:	Not reported
Facility Maint:	Not reported
Removed:	Not reported
Encapsulated:	Not reported
Quantity Sq Ft:	Not reported
Fireproofing:	Not reported
Popcorn Ceiling:	Not reported
CAB:	Not reported
Sheet Vinyl:	Not reported
Asbestos Paper:	Not reported
Boiler Insulation:	Not reported
Duct Paper:	Not reported
VAT:	Not reported
Roofing:	Not reported
Sq Ft Other:	Not reported
Sq Ft Other Text:	Not reported
Quantity Lin Ft:	Not reported
Mag Pipe Insulation:	Not reported
Air Cell Pipe Insulation:	Not reported
Ducting Insulation:	Not reported

Map ID
Direction
Distance
Elevation

MAP FINDINGS

Site

Database(s)

EDR ID Number
EPA ID Number

TACOMA COMMUNITY COLLEGE (Continued)

1000473889

Cement Asbestos Pipe:	Not reported
Mudded Pipe Insulation:	Not reported
Duct Tape:	Not reported
Lin Ft Other1:	Not reported
Lin Ft Other1 Text:	Not reported
Lin Ft Other2:	Not reported
Lin Ft Other2 Text:	Not reported
Indoors:	Not reported
Outdoors:	Not reported
Neg Pres Enclosure:	Not reported
Glove Bag:	Not reported
Mini Enclosure:	Not reported
Critical Barriers:	Not reported
Wrap And Cut:	Not reported
Wet Methods:	Not reported
HEPA Vacuum:	Not reported
MANUALMETHODS :	Not reported
Other CM1:	Not reported
Other CM1 Text:	Not reported
Other CM2:	Not reported
Other CM2 Text:	Not reported
Half Mask APR:	Not reported
Full Face APR:	Not reported
PAPR:	Not reported
Type C Continuous:	Not reported
Type C Pressure:	Not reported
Other Resp Pro:	Not reported
Other Resp Pro Text:	Not reported
Comments:	Not reported
Date Time Submitted:	Not reported
Submitter IP Address:	Not reported
Region:	3
UBI:	602960249
Notice type:	Initial
Project Type:	Other Square Footage, Vinyl Asbestos Tile
Supervisor:	Dante Fogarty (ABAS00031906) ACTIVE
Supervisor Phone:	Not reported
Certificate Status:	ACTIVE
Name:	Not reported
Address:	6501 S. 19TH STREET
City,State,Zip:	TACOMA, WA
Facility Type:	Not reported
Parent ID:	Not reported
Form ID:	135692#1869809225
Notice Date:	01/14/2019
Start Date:	01/07/2019
Completion Date:	01/31/2019
Initial:	Not reported
Amended:	Not reported
On Hold:	Not reported
Off Hold:	Not reported
Emergency:	Not reported
Site Hours Start:	Not reported
Site Hours End:	Not reported
Sunday:	Not reported
Monday:	Not reported

Map ID
Direction
Distance
Elevation

MAP FINDINGS

Site

Database(s)

EDR ID Number
EPA ID Number

TACOMA COMMUNITY COLLEGE (Continued)

1000473889

Tuesday:	Not reported
Wednesday:	Not reported
Thursday:	Not reported
Friday:	Not reported
Saturday:	Not reported
Contractor ID:	Not reported
Phone:	Not reported
Job Site CAS:	Not reported
Project Form Email:	Not reported
Property Owner Name:	Not reported
Property Owner Agent:	Not reported
Property Owner Company:	PACIFIC NORTHWEST ENVIRONMENTA (DAMASCUS) (ABCN00001515)
Property Owner Address:	Not reported
Property Owner City:	Not reported
Property Owner State:	Not reported
Property Owner Zip4:	Not reported
Property Owner Phone:	Not reported
Job Site Room:	Not reported
Facility Age:	Not reported
Facility Size:	Not reported
Facility Remodel:	Not reported
Facility Demo:	Not reported
Facility Repair:	Not reported
Facility Maint:	Not reported
Removed:	Not reported
Encapsulated:	Not reported
Quantity Sq Ft:	Not reported
Fireproofing:	Not reported
Popcorn Ceiling:	Not reported
CAB:	Not reported
Sheet Vinyl:	Not reported
Asbestos Paper:	Not reported
Boiler Insulation:	Not reported
Duct Paper:	Not reported
VAT:	Not reported
Roofing:	Not reported
Sq Ft Other:	Not reported
Sq Ft Other Text:	Not reported
Quantity Lin Ft:	Not reported
Mag Pipe Insulation:	Not reported
Air Cell Pipe Insulation:	Not reported
Ducting Insulation:	Not reported
Cement Asbestos Pipe:	Not reported
Mudded Pipe Insulation:	Not reported
Duct Tape:	Not reported
Lin Ft Other1:	Not reported
Lin Ft Other1 Text:	Not reported
Lin Ft Other2:	Not reported
Lin Ft Other2 Text:	Not reported
Indoors:	Not reported
Outdoors:	Not reported
Neg Pres Enclosure:	Not reported
Glove Bag:	Not reported
Mini Enclosure:	Not reported
Critical Barriers:	Not reported
Wrap And Cut:	Not reported
Wet Methods:	Not reported

Map ID
Direction
Distance
Elevation

MAP FINDINGS

Site

Database(s)

EDR ID Number
EPA ID Number

TACOMA COMMUNITY COLLEGE (Continued)

1000473889

HEPA Vacuum:	Not reported
MANUALMETHODS :	Not reported
Other CM1:	Not reported
Other CM1 Text:	Not reported
Other CM2:	Not reported
Other CM2 Text:	Not reported
Half Mask APR:	Not reported
Full Face APR:	Not reported
PAPR:	Not reported
Type C Continuous:	Not reported
Type C Pressure:	Not reported
Other Resp Pro:	Not reported
Other Resp Pro Text:	Not reported
Comments:	Not reported
Date Time Submitted:	Not reported
Submitter IP Address:	Not reported
Region:	3
UBI:	602960249
Notice type:	Initial
Project Type:	Other Square Footage, Vinyl Asbestos Tile
Supervisor:	Dante Fogarty (ABAS00031906) ACTIVE
Supervisor Phone:	Not reported
Certificate Status:	ACTIVE
Name:	Not reported
Address:	6501 S. 19TH STREET
City,State,Zip:	TACOMA, WA
Facility Type:	Not reported
Parent ID:	Not reported
Form ID:	135692#1869809225
Notice Date:	01/14/2019
Start Date:	01/07/2019
Completion Date:	01/31/2019
Initial:	Not reported
Amended:	Not reported
On Hold:	Not reported
Off Hold:	Not reported
Emergency:	Not reported
Site Hours Start:	Not reported
Site Hours End:	Not reported
Sunday:	Not reported
Monday:	Not reported
Tuesday:	Not reported
Wednesday:	Not reported
Thursday:	Not reported
Friday:	Not reported
Saturday:	Not reported
Contractor ID:	Not reported
Phone:	Not reported
Job Site CAS:	Not reported
Project Form Email:	Not reported
Property Owner Name:	Not reported
Property Owner Agent:	Not reported
Property Owner Company:	PACIFIC NORTHWEST ENVIRONMENTA (DAMASCUS) (ABCN00001515)
Property Owner Address:	Not reported
Property Owner City:	Not reported
Property Owner State:	Not reported

Map ID
Direction
Distance
Elevation

MAP FINDINGS

Site

Database(s)

EDR ID Number
EPA ID Number

TACOMA COMMUNITY COLLEGE (Continued)

1000473889

Property Owner Zip4:	Not reported
Property Owner Phone:	Not reported
Job Site Room:	Not reported
Facility Age:	Not reported
Facility Size:	Not reported
Facility Remodel:	Not reported
Facility Demo:	Not reported
Facility Repair:	Not reported
Facility Maint:	Not reported
Removed:	Not reported
Encapsulated:	Not reported
Quantity Sq Ft:	Not reported
Fireproofing:	Not reported
Popcorn Ceiling:	Not reported
CAB:	Not reported
Sheet Vinyl:	Not reported
Asbestos Paper:	Not reported
Boiler Insulation:	Not reported
Duct Paper:	Not reported
VAT:	Not reported
Roofing:	Not reported
Sq Ft Other:	Not reported
Sq Ft Other Text:	Not reported
Quantity Lin Ft:	Not reported
Mag Pipe Insulation:	Not reported
Air Cell Pipe Insulation:	Not reported
Ducting Insulation:	Not reported
Cement Asbestos Pipe:	Not reported
Mudded Pipe Insulation:	Not reported
Duct Tape:	Not reported
Lin Ft Other1:	Not reported
Lin Ft Other1 Text:	Not reported
Lin Ft Other2:	Not reported
Lin Ft Other2 Text:	Not reported
Indoors:	Not reported
Outdoors:	Not reported
Neg Pres Enclosure:	Not reported
Glove Bag:	Not reported
Mini Enclosure:	Not reported
Critical Barriers:	Not reported
Wrap And Cut:	Not reported
Wet Methods:	Not reported
HEPA Vacuum:	Not reported
MANUALMETHODS :	Not reported
Other CM1:	Not reported
Other CM1 Text:	Not reported
Other CM2:	Not reported
Other CM2 Text:	Not reported
Half Mask APR:	Not reported
Full Face APR:	Not reported
PAPR:	Not reported
Type C Continuous:	Not reported
Type C Pressure:	Not reported
Other Resp Pro:	Not reported
Other Resp Pro Text:	Not reported
Comments:	Not reported
Date Time Submitted:	Not reported

Map ID
Direction
Distance
Elevation

MAP FINDINGS

Site

Database(s)

EDR ID Number
EPA ID Number

TACOMA COMMUNITY COLLEGE (Continued)

1000473889

Submitter IP Address:	Not reported
Region:	3
UBI:	602960249
Notice type:	Initial
Project Type:	Other Square Footage, Vinyl Asbestos Tile
Supervisor:	Dante Fogarty (ABAS00031906) ACTIVE
Supervisor Phone:	Not reported
Certificate Status:	ACTIVE
Name:	Not reported
Address:	6501 S. 19TH STREET
City,State,Zip:	TACOMA, WA
Facility Type:	Not reported
Parent ID:	Not reported
Form ID:	135692#1869809225
Notice Date:	01/07/2019
Start Date:	01/07/2019
Completion Date:	01/31/2019
Initial:	Not reported
Amended:	Not reported
On Hold:	Not reported
Off Hold:	Not reported
Emergency:	Not reported
Site Hours Start:	Not reported
Site Hours End:	Not reported
Sunday:	Not reported
Monday:	Not reported
Tuesday:	Not reported
Wednesday:	Not reported
Thursday:	Not reported
Friday:	Not reported
Saturday:	Not reported
Contractor ID:	Not reported
Phone:	Not reported
Job Site CAS:	Not reported
Project Form Email:	Not reported
Property Owner Name:	Not reported
Property Owner Agent:	Not reported
Property Owner Company:	PACIFIC NORTHWEST ENVIRONMENTA (DAMASCUS) (ABCN00001515)
Property Owner Address:	Not reported
Property Owner City:	Not reported
Property Owner State:	Not reported
Property Owner Zip4:	Not reported
Property Owner Phone:	Not reported
Job Site Room:	Not reported
Facility Age:	Not reported
Facility Size:	Not reported
Facility Remodel:	Not reported
Facility Demo:	Not reported
Facility Repair:	Not reported
Facility Maint:	Not reported
Removed:	Not reported
Encapsulated:	Not reported
Quantity Sq Ft:	Not reported
Fireproofing:	Not reported
Popcorn Ceiling:	Not reported
CAB:	Not reported

Map ID
Direction
Distance
Elevation

MAP FINDINGS

Site

Database(s)

EDR ID Number
EPA ID Number

TACOMA COMMUNITY COLLEGE (Continued)

1000473889

Sheet Vinyl:	Not reported
Asbestos Paper:	Not reported
Boiler Insulation:	Not reported
Duct Paper:	Not reported
VAT:	Not reported
Roofing:	Not reported
Sq Ft Other:	Not reported
Sq Ft Other Text:	Not reported
Quantity Lin Ft:	Not reported
Mag Pipe Insulation:	Not reported
Air Cell Pipe Insulation:	Not reported
Ducting Insulation:	Not reported
Cement Asbestos Pipe:	Not reported
Mudded Pipe Insulation:	Not reported
Duct Tape:	Not reported
Lin Ft Other1:	Not reported
Lin Ft Other1 Text:	Not reported
Lin Ft Other2:	Not reported
Lin Ft Other2 Text:	Not reported
Indoors:	Not reported
Outdoors:	Not reported
Neg Pres Enclosure:	Not reported
Glove Bag:	Not reported
Mini Enclosure:	Not reported
Critical Barriers:	Not reported
Wrap And Cut:	Not reported
Wet Methods:	Not reported
HEPA Vacuum:	Not reported
MANUALMETHODS :	Not reported
Other CM1:	Not reported
Other CM1 Text:	Not reported
Other CM2:	Not reported
Other CM2 Text:	Not reported
Half Mask APR:	Not reported
Full Face APR:	Not reported
PAPR:	Not reported
Type C Continuous:	Not reported
Type C Pressure:	Not reported
Other Resp Pro:	Not reported
Other Resp Pro Text:	Not reported
Comments:	Not reported
Date Time Submitted:	Not reported
Submitter IP Address:	Not reported
Region:	3
UBI:	602960249
Notice type:	Initial
Project Type:	Other Square Footage, Vinyl Asbestos Tile
Supervisor:	Dante Fogarty (ABAS00031906) ACTIVE
Supervisor Phone:	Not reported
Certificate Status:	ACTIVE
Name:	Not reported
Address:	6501 S. 19TH STREET
City,State,Zip:	TACOMA, WA
Facility Type:	Not reported
Parent ID:	Not reported
Form ID:	135692#1869809225

Map ID
Direction
Distance
Elevation

MAP FINDINGS

Site

Database(s)

EDR ID Number
EPA ID Number

TACOMA COMMUNITY COLLEGE (Continued)

1000473889

Notice Date:	01/04/2019
Start Date:	01/07/2019
Completion Date:	01/31/2019
Initial:	Not reported
Amended:	Not reported
On Hold:	Not reported
Off Hold:	Not reported
Emergency:	Not reported
Site Hours Start:	Not reported
Site Hours End:	Not reported
Sunday:	Not reported
Monday:	Not reported
Tuesday:	Not reported
Wednesday:	Not reported
Thursday:	Not reported
Friday:	Not reported
Saturday:	Not reported
Contractor ID:	Not reported
Phone:	Not reported
Job Site CAS:	Not reported
Project Form Email:	Not reported
Property Owner Name:	Not reported
Property Owner Agent:	Not reported
Property Owner Company:	PACIFIC NORTHWEST ENVIRONMENTA (DAMASCUS) (ABCN00001515)
Property Owner Address:	Not reported
Property Owner City:	Not reported
Property Owner State:	Not reported
Property Owner Zip4:	Not reported
Property Owner Phone:	Not reported
Job Site Room:	Not reported
Facility Age:	Not reported
Facility Size:	Not reported
Facility Remodel:	Not reported
Facility Demo:	Not reported
Facility Repair:	Not reported
Facility Maint:	Not reported
Removed:	Not reported
Encapsulated:	Not reported
Quantity Sq Ft:	Not reported
Fireproofing:	Not reported
Popcorn Ceiling:	Not reported
CAB:	Not reported
Sheet Vinyl:	Not reported
Asbestos Paper:	Not reported
Boiler Insulation:	Not reported
Duct Paper:	Not reported
VAT:	Not reported
Roofing:	Not reported
Sq Ft Other:	Not reported
Sq Ft Other Text:	Not reported
Quantity Lin Ft:	Not reported
Mag Pipe Insulation:	Not reported
Air Cell Pipe Insulation:	Not reported
Ducting Insulation:	Not reported
Cement Asbestos Pipe:	Not reported
Mudded Pipe Insulation:	Not reported
Duct Tape:	Not reported

Map ID
Direction
Distance
Elevation

MAP FINDINGS

Site

Database(s)

EDR ID Number
EPA ID Number

TACOMA COMMUNITY COLLEGE (Continued)

1000473889

Lin Ft Other1:	Not reported
Lin Ft Other1 Text:	Not reported
Lin Ft Other2:	Not reported
Lin Ft Other2 Text:	Not reported
Indoors:	Not reported
Outdoors:	Not reported
Neg Pres Enclosure:	Not reported
Glove Bag:	Not reported
Mini Enclosure:	Not reported
Critical Barriers:	Not reported
Wrap And Cut:	Not reported
Wet Methods:	Not reported
HEPA Vacuum:	Not reported
MANUALMETHODS :	Not reported
Other CM1:	Not reported
Other CM1 Text:	Not reported
Other CM2:	Not reported
Other CM2 Text:	Not reported
Half Mask APR:	Not reported
Full Face APR:	Not reported
PAPR:	Not reported
Type C Continuous:	Not reported
Type C Pressure:	Not reported
Other Resp Pro:	Not reported
Other Resp Pro Text:	Not reported
Comments:	Not reported
Date Time Submitted:	Not reported
Submitter IP Address:	Not reported
Region:	3
UBI:	602960249
Notice type:	Initial
Project Type:	Other Square Footage, Vinyl Asbestos Tile
Supervisor:	Dante Fogarty (ABAS00031906) ACTIVE
Supervisor Phone:	Not reported
Certificate Status:	ACTIVE
Name:	Not reported
Address:	6501 S. 19TH STREET
City,State,Zip:	TACOMA, WA
Facility Type:	Not reported
Parent ID:	Not reported
Form ID:	135692#1869809225
Notice Date:	01/04/2019
Start Date:	01/07/2019
Completion Date:	01/31/2019
Initial:	Not reported
Amended:	Not reported
On Hold:	Not reported
Off Hold:	Not reported
Emergency:	Not reported
Site Hours Start:	Not reported
Site Hours End:	Not reported
Sunday:	Not reported
Monday:	Not reported
Tuesday:	Not reported
Wednesday:	Not reported
Thursday:	Not reported

Map ID
Direction
Distance
Elevation

MAP FINDINGS

Site

Database(s)

EDR ID Number
EPA ID Number

TACOMA COMMUNITY COLLEGE (Continued)

1000473889

Friday:	Not reported
Saturday:	Not reported
Contractor ID:	Not reported
Phone:	Not reported
Job Site CAS:	Not reported
Project Form Email:	Not reported
Property Owner Name:	Not reported
Property Owner Agent:	Not reported
Property Owner Company:	PACIFIC NORTHWEST ENVIRONMENTA (DAMASCUS) (ABCN00001515)
Property Owner Address:	Not reported
Property Owner City:	Not reported
Property Owner State:	Not reported
Property Owner Zip4:	Not reported
Property Owner Phone:	Not reported
Job Site Room:	Not reported
Facility Age:	Not reported
Facility Size:	Not reported
Facility Remodel:	Not reported
Facility Demo:	Not reported
Facility Repair:	Not reported
Facility Maint:	Not reported
Removed:	Not reported
Encapsulated:	Not reported
Quantity Sq Ft:	Not reported
Fireproofing:	Not reported
Popcorn Ceiling:	Not reported
CAB:	Not reported
Sheet Vinyl:	Not reported
Asbestos Paper:	Not reported
Boiler Insulation:	Not reported
Duct Paper:	Not reported
VAT:	Not reported
Roofing:	Not reported
Sq Ft Other:	Not reported
Sq Ft Other Text:	Not reported
Quantity Lin Ft:	Not reported
Mag Pipe Insulation:	Not reported
Air Cell Pipe Insulation:	Not reported
Ducting Insulation:	Not reported
Cement Asbestos Pipe:	Not reported
Mudded Pipe Insulation:	Not reported
Duct Tape:	Not reported
Lin Ft Other1:	Not reported
Lin Ft Other1 Text:	Not reported
Lin Ft Other2:	Not reported
Lin Ft Other2 Text:	Not reported
Indoors:	Not reported
Outdoors:	Not reported
Neg Pres Enclosure:	Not reported
Glove Bag:	Not reported
Mini Enclosure:	Not reported
Critical Barriers:	Not reported
Wrap And Cut:	Not reported
Wet Methods:	Not reported
HEPA Vacuum:	Not reported
MANUALMETHODS :	Not reported
Other CM1:	Not reported

Map ID
Direction
Distance
Elevation

MAP FINDINGS

Site

Database(s)

EDR ID Number
EPA ID Number

TACOMA COMMUNITY COLLEGE (Continued)

1000473889

Other CM1 Text:	Not reported
Other CM2:	Not reported
Other CM2 Text:	Not reported
Half Mask APR:	Not reported
Full Face APR:	Not reported
PAPR:	Not reported
Type C Continuous:	Not reported
Type C Pressure:	Not reported
Other Resp Pro:	Not reported
Other Resp Pro Text:	Not reported
Comments:	Not reported
Date Time Submitted:	Not reported
Submitter IP Address:	Not reported
Region:	3
UBI:	602960249
Notice type:	Initial
Project Type:	Other Square Footage, Vinyl Asbestos Tile
Supervisor:	Dante Fogarty (ABAS00031906) ACTIVE
Supervisor Phone:	Not reported
Certificate Status:	ACTIVE
Name:	Not reported
Address:	6501 S. 19TH STREET
City,State,Zip:	TACOMA, WA
Facility Type:	Not reported
Parent ID:	Not reported
Form ID:	135692#1869809225
Notice Date:	01/15/2019
Start Date:	01/07/2019
Completion Date:	01/31/2019
Initial:	Not reported
Amended:	Not reported
On Hold:	Not reported
Off Hold:	Not reported
Emergency:	Not reported
Site Hours Start:	Not reported
Site Hours End:	Not reported
Sunday:	Not reported
Monday:	Not reported
Tuesday:	Not reported
Wednesday:	Not reported
Thursday:	Not reported
Friday:	Not reported
Saturday:	Not reported
Contractor ID:	Not reported
Phone:	Not reported
Job Site CAS:	Not reported
Project Form Email:	Not reported
Property Owner Name:	Not reported
Property Owner Agent:	Not reported
Property Owner Company:	PACIFIC NORTHWEST ENVIRONMENTA (DAMASCUS) (ABCN00001515)
Property Owner Address:	Not reported
Property Owner City:	Not reported
Property Owner State:	Not reported
Property Owner Zip4:	Not reported
Property Owner Phone:	Not reported
Job Site Room:	Not reported

Map ID
Direction
Distance
Elevation

MAP FINDINGS

Site

Database(s)

EDR ID Number
EPA ID Number

TACOMA COMMUNITY COLLEGE (Continued)

1000473889

Facility Age:	Not reported
Facility Size:	Not reported
Facility Remodel:	Not reported
Facility Demo:	Not reported
Facility Repair:	Not reported
Facility Maint:	Not reported
Removed:	Not reported
Encapsulated:	Not reported
Quantity Sq Ft:	Not reported
Fireproofing:	Not reported
Popcorn Ceiling:	Not reported
CAB:	Not reported
Sheet Vinyl:	Not reported
Asbestos Paper:	Not reported
Boiler Insulation:	Not reported
Duct Paper:	Not reported
VAT:	Not reported
Roofing:	Not reported
Sq Ft Other:	Not reported
Sq Ft Other Text:	Not reported
Quantity Lin Ft:	Not reported
Mag Pipe Insulation:	Not reported
Air Cell Pipe Insulation:	Not reported
Ducting Insulation:	Not reported
Cement Asbestos Pipe:	Not reported
Mudded Pipe Insulation:	Not reported
Duct Tape:	Not reported
Lin Ft Other1:	Not reported
Lin Ft Other1 Text:	Not reported
Lin Ft Other2:	Not reported
Lin Ft Other2 Text:	Not reported
Indoors:	Not reported
Outdoors:	Not reported
Neg Pres Enclosure:	Not reported
Glove Bag:	Not reported
Mini Enclosure:	Not reported
Critical Barriers:	Not reported
Wrap And Cut:	Not reported
Wet Methods:	Not reported
HEPA Vacuum:	Not reported
MANUALMETHODS :	Not reported
Other CM1:	Not reported
Other CM1 Text:	Not reported
Other CM2:	Not reported
Other CM2 Text:	Not reported
Half Mask APR:	Not reported
Full Face APR:	Not reported
PAPR:	Not reported
Type C Continuous:	Not reported
Type C Pressure:	Not reported
Other Resp Pro:	Not reported
Other Resp Pro Text:	Not reported
Comments:	Not reported
Date Time Submitted:	Not reported
Submitter IP Address:	Not reported
Region:	3
UBI:	602960249

Map ID
Direction
Distance
Elevation

MAP FINDINGS

Site

Database(s)

EDR ID Number
EPA ID Number

TACOMA COMMUNITY COLLEGE (Continued)

1000473889

Notice type:	Initial
Project Type:	Other Square Footage, Vinyl Asbestos Tile
Supervisor:	Dante Fogarty (ABAS00031906) ACTIVE
Supervisor Phone:	Not reported
Certificate Status:	ACTIVE
Name:	Not reported
Address:	6501 S. 19TH STREET
City,State,Zip:	TACOMA, WA
Facility Type:	Not reported
Parent ID:	Not reported
Form ID:	135692#1869809225
Notice Date:	12/27/2018
Start Date:	01/07/2019
Completion Date:	01/31/2019
Initial:	Not reported
Amended:	Not reported
On Hold:	Not reported
Off Hold:	Not reported
Emergency:	Not reported
Site Hours Start:	Not reported
Site Hours End:	Not reported
Sunday:	Not reported
Monday:	Not reported
Tuesday:	Not reported
Wednesday:	Not reported
Thursday:	Not reported
Friday:	Not reported
Saturday:	Not reported
Contractor ID:	Not reported
Phone:	Not reported
Job Site CAS:	Not reported
Project Form Email:	Not reported
Property Owner Name:	Not reported
Property Owner Agent:	Not reported
Property Owner Company:	PACIFIC NORTHWEST ENVIRONMENTA (DAMASCUS) (ABCN00001515)
Property Owner Address:	Not reported
Property Owner City:	Not reported
Property Owner State:	Not reported
Property Owner Zip4:	Not reported
Property Owner Phone:	Not reported
Job Site Room:	Not reported
Facility Age:	Not reported
Facility Size:	Not reported
Facility Remodel:	Not reported
Facility Demo:	Not reported
Facility Repair:	Not reported
Facility Maint:	Not reported
Removed:	Not reported
Encapsulated:	Not reported
Quantity Sq Ft:	Not reported
Fireproofing:	Not reported
Popcorn Ceiling:	Not reported
CAB:	Not reported
Sheet Vinyl:	Not reported
Asbestos Paper:	Not reported
Boiler Insulation:	Not reported

Map ID
Direction
Distance
Elevation

MAP FINDINGS

Site

Database(s)

EDR ID Number
EPA ID Number

TACOMA COMMUNITY COLLEGE (Continued)

1000473889

Duct Paper:	Not reported
VAT:	Not reported
Roofing:	Not reported
Sq Ft Other:	Not reported
Sq Ft Other Text:	Not reported
Quantity Lin Ft:	Not reported
Mag Pipe Insulation:	Not reported
Air Cell Pipe Insulation:	Not reported
Ducting Insulation:	Not reported
Cement Asbestos Pipe:	Not reported
Mudded Pipe Insulation:	Not reported
Duct Tape:	Not reported
Lin Ft Other1:	Not reported
Lin Ft Other1 Text:	Not reported
Lin Ft Other2:	Not reported
Lin Ft Other2 Text:	Not reported
Indoors:	Not reported
Outdoors:	Not reported
Neg Pres Enclosure:	Not reported
Glove Bag:	Not reported
Mini Enclosure:	Not reported
Critical Barriers:	Not reported
Wrap And Cut:	Not reported
Wet Methods:	Not reported
HEPA Vacuum:	Not reported
MANUALMETHODS :	Not reported
Other CM1:	Not reported
Other CM1 Text:	Not reported
Other CM2:	Not reported
Other CM2 Text:	Not reported
Half Mask APR:	Not reported
Full Face APR:	Not reported
PAPR:	Not reported
Type C Continuous:	Not reported
Type C Pressure:	Not reported
Other Resp Pro:	Not reported
Other Resp Pro Text:	Not reported
Comments:	Not reported
Date Time Submitted:	Not reported
Submitter IP Address:	Not reported
Region:	3
UBI:	602960249
Notice type:	Initial
Project Type:	Other Square Footage, Vinyl Asbestos Tile
Supervisor:	Dante Fogarty (ABAS00031906) ACTIVE
Supervisor Phone:	Not reported
Certificate Status:	ACTIVE
Name:	Not reported
Address:	6501 SOUTH 19TH STREET
City,State,Zip:	TACOMA, WA 98466
Facility Type:	Commercial
Parent ID:	111396
Form ID:	136824##1402KDSEn726369
Notice Date:	01/05/2017
Start Date:	01/16/2017
Completion Date:	01/31/2017

Map ID
Direction
Distance
Elevation

MAP FINDINGS

Site

Database(s)

EDR ID Number
EPA ID Number

TACOMA COMMUNITY COLLEGE (Continued)

1000473889

Initial:	Not reported
Amended:	1
On Hold:	Not reported
Off Hold:	Not reported
Emergency:	Not reported
Site Hours Start:	7:00 AM
Site Hours End:	4:00 PM
Sunday:	Not reported
Monday:	1
Tuesday:	1
Wednesday:	1
Thursday:	1
Friday:	1
Saturday:	Not reported
Contractor ID:	Not reported
Phone:	3602495540
Job Site CAS:	Chris Williams
Project Form Email:	fletcher@kdsenv.com
Property Owner Name:	Not reported
Property Owner Agent:	Pease & Sons, Inc.
Property Owner Company:	K D & S Environmental Inc (ABCN00001402)
Property Owner Address:	PO Bpx 44100
Property Owner City:	Tacoma
Property Owner State:	WA
Property Owner Zip4:	98448
Property Owner Phone:	253-531-7700
Job Site Room:	Not reported
Facility Age:	Not reported
Facility Size:	Not reported
Facility Remodel:	Not reported
Facility Demo:	1
Facility Repair:	Not reported
Facility Maint:	Not reported
Removed:	1
Encapsulated:	Not reported
Quantity Sq Ft:	1820
Fireproofing:	Not reported
Popcorn Ceiling:	Not reported
CAB:	Not reported
Sheet Vinyl:	Not reported
Asbestos Paper:	Not reported
Boiler Insulation:	Not reported
Duct Paper:	Not reported
VAT:	Not reported
Roofing:	1
Sq Ft Other:	1
Sq Ft Other Text:	Ceiling/wall texture
Quantity Lin Ft:	Not reported
Mag Pipe Insulation:	Not reported
Air Cell Pipe Insulation:	Not reported
Ducting Insulation:	Not reported
Cement Asbestos Pipe:	Not reported
Mudded Pipe Insulation:	1
Duct Tape:	Not reported
Lin Ft Other1:	Not reported
Lin Ft Other1 Text:	Not reported
Lin Ft Other2:	1

Map ID
Direction
Distance
Elevation

MAP FINDINGS

Site

Database(s)

EDR ID Number
EPA ID Number

TACOMA COMMUNITY COLLEGE (Continued)

1000473889

Lin Ft Other2 Text:	Elbows
Indoors:	1
Outdoors:	1
Neg Pres Enclosure:	1
Glove Bag:	1
Mini Enclosure:	Not reported
Critical Barriers:	1
Wrap And Cut:	Not reported
Wet Methods:	1
HEPA Vacuum:	1
MANUALMETHODS :	1
Other CM1:	Not reported
Other CM1 Text:	Not reported
Other CM2:	Not reported
Other CM2 Text:	Not reported
Half Mask APR:	1
Full Face APR:	1
PAPR:	Not reported
Type C Continuous:	Not reported
Type C Pressure:	1
Other Resp Pro:	Not reported
Other Resp Pro Text:	Not reported
Comments:	Amend the start and completion date on this notification....thank you, fletcher Please change the completion date on this permit.
Date Time Submitted:	2017-01-05 11:28:53
Submitter IP Address:	173.160.217.169
Region:	3
UBI:	602458724
Notice type:	Initial
Project Type:	Mag/mudded pipe Insulation, Other linear footage, Other Square Footage, Roofing
Supervisor:	Chris Williams ()
Supervisor Phone:	Not reported
Certificate Status:	ACTIVE
Name:	Not reported
Address:	6501 SOUTH 19TH STREET CORRIDOR
City,State,Zip:	TACOMA, WA 98466
Facility Type:	College
Parent ID:	0
Form ID:	153056##1515PACIF180788
Notice Date:	12/18/2017
Start Date:	12/28/2017
Completion Date:	12/29/2017
Initial:	1
Amended:	Not reported
On Hold:	Not reported
Off Hold:	Not reported
Emergency:	Not reported
Site Hours Start:	6:00am
Site Hours End:	4:30pm
Sunday:	Not reported
Monday:	Not reported
Tuesday:	Not reported
Wednesday:	Not reported
Thursday:	1
Friday:	1

Map ID
Direction
Distance
Elevation

MAP FINDINGS

Site

Database(s)

EDR ID Number
EPA ID Number

TACOMA COMMUNITY COLLEGE (Continued)

1000473889

Saturday:	Not reported
Contractor ID:	Not reported
Phone:	206-596-8560
Job Site CAS:	Jamie Zahnow
Project Form Email:	pneseattle@icgpnw.com
Property Owner Name:	Not reported
Property Owner Agent:	Brent Palmason
Property Owner Company:	PACIFIC NORTHWEST ENVIRONMENTA (ABCN00001515)
Property Owner Address:	6501 South 19th Street
Property Owner City:	Tacoma
Property Owner State:	WA
Property Owner Zip4:	98466
Property Owner Phone:	(253) 566-5000
Job Site Room:	Corridor
Facility Age:	1965
Facility Size:	2600sf
Facility Remodel:	1
Facility Demo:	Not reported
Facility Repair:	Not reported
Facility Maint:	Not reported
Removed:	1
Encapsulated:	Not reported
Quantity Sq Ft:	2600
Fireproofing:	Not reported
Popcorn Ceiling:	Not reported
CAB:	Not reported
Sheet Vinyl:	Not reported
Asbestos Paper:	Not reported
Boiler Insulation:	Not reported
Duct Paper:	Not reported
VAT:	1
Roofing:	Not reported
Sq Ft Other:	Not reported
Sq Ft Other Text:	Not reported
Quantity Lin Ft:	Not reported
Mag Pipe Insulation:	Not reported
Air Cell Pipe Insulation:	Not reported
Ducting Insulation:	Not reported
Cement Asbestos Pipe:	Not reported
Mudded Pipe Insulation:	Not reported
Duct Tape:	Not reported
Lin Ft Other1:	Not reported
Lin Ft Other1 Text:	Not reported
Lin Ft Other2:	Not reported
Lin Ft Other2 Text:	Not reported
Indoors:	1
Outdoors:	Not reported
Neg Pres Enclosure:	Not reported
Glove Bag:	Not reported
Mini Enclosure:	Not reported
Critical Barriers:	1
Wrap And Cut:	Not reported
Wet Methods:	1
HEPA Vacuum:	1
MANUALMETHODS :	1
Other CM1:	Not reported
Other CM1 Text:	Not reported

Map ID
Direction
Distance
Elevation

MAP FINDINGS

Site

Database(s)

EDR ID Number
EPA ID Number

TACOMA COMMUNITY COLLEGE (Continued)

1000473889

Other CM2:	1
Other CM2 Text:	Electric Floor machine
Half Mask APR:	1
Full Face APR:	Not reported
PAPR:	Not reported
Type C Continuous:	Not reported
Type C Pressure:	Not reported
Other Resp Pro:	Not reported
Other Resp Pro Text:	Not reported
Comments:	Not reported
Date Time Submitted:	2017-12-18 18:56:13
Submitter IP Address:	66.45.48.100
Region:	3
UBI:	602960249
Notice type:	Initial
Project Type:	Vinyl Asbestos Tile
Supervisor:	Jamie Zahnow ()
Supervisor Phone:	Not reported
Certificate Status:	ACTIVE
Name:	Not reported
Address:	6501 SOUTH 19TH STREET 101-109
City,State,Zip:	TACOMA, WA, WA 98466
Facility Type:	College
Parent ID:	0
Form ID:	103780##1515PACIF764612
Notice Date:	07/27/2015
Start Date:	08/17/2015
Completion Date:	09/01/2015
Initial:	1
Amended:	Not reported
On Hold:	Not reported
Off Hold:	Not reported
Emergency:	Not reported
Site Hours Start:	7:00am
Site Hours End:	3:30pm
Sunday:	Not reported
Monday:	1
Tuesday:	1
Wednesday:	1
Thursday:	1
Friday:	1
Saturday:	Not reported
Contractor ID:	Not reported
Phone:	503-891-9462
Job Site CAS:	Todd Ray
Project Form Email:	toddr@pnwenvironmental.com
Property Owner Name:	Not reported
Property Owner Agent:	Kim Cordova
Property Owner Company:	PACIFIC NORTHWEST ENVIRONMENTA (ABCN00001515)
Property Owner Address:	6501 South 19th St
Property Owner City:	Tacoma
Property Owner State:	WA
Property Owner Zip4:	98466
Property Owner Phone:	253-566-5172
Job Site Room:	101-109
Facility Age:	1965

Map ID
Direction
Distance
Elevation

MAP FINDINGS

Site

Database(s)

EDR ID Number
EPA ID Number

TACOMA COMMUNITY COLLEGE (Continued)

1000473889

Facility Size:	5000sf
Facility Remodel:	1
Facility Demo:	Not reported
Facility Repair:	Not reported
Facility Maint:	Not reported
Removed:	1
Encapsulated:	Not reported
Quantity Sq Ft:	2500
Fireproofing:	Not reported
Popcorn Ceiling:	Not reported
CAB:	Not reported
Sheet Vinyl:	Not reported
Asbestos Paper:	Not reported
Boiler Insulation:	Not reported
Duct Paper:	Not reported
VAT:	Not reported
Roofing:	Not reported
Sq Ft Other:	1
Sq Ft Other Text:	Mastic
Quantity Lin Ft:	Not reported
Mag Pipe Insulation:	Not reported
Air Cell Pipe Insulation:	Not reported
Ducting Insulation:	Not reported
Cement Asbestos Pipe:	Not reported
Mudded Pipe Insulation:	Not reported
Duct Tape:	Not reported
Lin Ft Other1:	Not reported
Lin Ft Other1 Text:	Not reported
Lin Ft Other2:	Not reported
Lin Ft Other2 Text:	Not reported
Indoors:	1
Outdoors:	Not reported
Neg Pres Enclosure:	Not reported
Glove Bag:	Not reported
Mini Enclosure:	Not reported
Critical Barriers:	1
Wrap And Cut:	Not reported
Wet Methods:	1
HEPA Vacuum:	Not reported
MANUALMETHODS :	1
Other CM1:	Not reported
Other CM1 Text:	Not reported
Other CM2:	Not reported
Other CM2 Text:	Not reported
Half Mask APR:	1
Full Face APR:	Not reported
PAPR:	Not reported
Type C Continuous:	Not reported
Type C Pressure:	Not reported
Other Resp Pro:	Not reported
Other Resp Pro Text:	Not reported
Comments:	Not reported
Date Time Submitted:	2015-07-27 11:59:37
Submitter IP Address:	66.45.48.100
Region:	3
UBI:	602960249
Notice type:	Initial

Map ID
Direction
Distance
Elevation

MAP FINDINGS

Site

Database(s)

EDR ID Number
EPA ID Number

TACOMA COMMUNITY COLLEGE (Continued)

1000473889

Project Type:	Other Square Footage
Supervisor:	Todd Ray ()
Supervisor Phone:	Not reported
Certificate Status:	ACTIVE
Name:	Not reported
Address:	6501 SOUTH 19TH ST.
City,State,Zip:	TACOMA, WA
Facility Type:	Not reported
Parent ID:	Not reported
Form ID:	42600##1177North753853
Notice Date:	10/07/2010
Start Date:	10/07/2010
Completion Date:	10/07/2010
Initial:	Not reported
Amended:	Not reported
On Hold:	Not reported
Off Hold:	Not reported
Emergency:	Not reported
Site Hours Start:	Not reported
Site Hours End:	Not reported
Sunday:	Not reported
Monday:	Not reported
Tuesday:	Not reported
Wednesday:	Not reported
Thursday:	Not reported
Friday:	Not reported
Saturday:	Not reported
Contractor ID:	Not reported
Phone:	Not reported
Job Site CAS:	Not reported
Project Form Email:	Not reported
Property Owner Name:	Not reported
Property Owner Agent:	Not reported
Property Owner Company:	Northwest Abatement Services I (ABCN00001177)
Property Owner Address:	Not reported
Property Owner City:	Not reported
Property Owner State:	Not reported
Property Owner Zip4:	Not reported
Property Owner Phone:	Not reported
Job Site Room:	Not reported
Facility Age:	Not reported
Facility Size:	Not reported
Facility Remodel:	Not reported
Facility Demo:	Not reported
Facility Repair:	Not reported
Facility Maint:	Not reported
Removed:	Not reported
Encapsulated:	Not reported
Quantity Sq Ft:	Not reported
Fireproofing:	Not reported
Popcorn Ceiling:	Not reported
CAB:	Not reported
Sheet Vinyl:	Not reported
Asbestos Paper:	Not reported
Boiler Insulation:	Not reported
Duct Paper:	Not reported

Map ID
Direction
Distance
Elevation

MAP FINDINGS

Site

Database(s)

EDR ID Number
EPA ID Number

TACOMA COMMUNITY COLLEGE (Continued)

1000473889

VAT:	Not reported
Roofing:	Not reported
Sq Ft Other:	Not reported
Sq Ft Other Text:	Not reported
Quantity Lin Ft:	Not reported
Mag Pipe Insulation:	Not reported
Air Cell Pipe Insulation:	Not reported
Ducting Insulation:	Not reported
Cement Asbestos Pipe:	Not reported
Mudded Pipe Insulation:	Not reported
Duct Tape:	Not reported
Lin Ft Other1:	Not reported
Lin Ft Other1 Text:	Not reported
Lin Ft Other2:	Not reported
Lin Ft Other2 Text:	Not reported
Indoors:	Not reported
Outdoors:	Not reported
Neg Pres Enclosure:	Not reported
Glove Bag:	Not reported
Mini Enclosure:	Not reported
Critical Barriers:	Not reported
Wrap And Cut:	Not reported
Wet Methods:	Not reported
HEPA Vacuum:	Not reported
MANUALMETHODS :	Not reported
Other CM1:	Not reported
Other CM1 Text:	Not reported
Other CM2:	Not reported
Other CM2 Text:	Not reported
Half Mask APR:	Not reported
Full Face APR:	Not reported
PAPR:	Not reported
Type C Continuous:	Not reported
Type C Pressure:	Not reported
Other Resp Pro:	Not reported
Other Resp Pro Text:	Not reported
Comments:	Not reported
Date Time Submitted:	Not reported
Submitter IP Address:	Not reported
Region:	3
UBI:	601580291
Notice type:	Initial
Project Type:	Mag/mudded pipe Insulation, Other linear footage
Supervisor:	Mike Factory ()
Supervisor Phone:	Not reported
Certificate Status:	ACTIVE
Name:	Not reported
Address:	6501 SOUTH 19TH STREET
City,State,Zip:	TACOMA, WA 98466
Facility Type:	Commercial
Parent ID:	0
Form ID:	111396##1402KDSEn357446
Notice Date:	02/02/2016
Start Date:	02/15/2016
Completion Date:	07/31/2016
Initial:	1

Map ID
Direction
Distance
Elevation

MAP FINDINGS

Site

Database(s)

EDR ID Number
EPA ID Number

TACOMA COMMUNITY COLLEGE (Continued)

1000473889

Amended:	Not reported
On Hold:	Not reported
Off Hold:	Not reported
Emergency:	Not reported
Site Hours Start:	7:00 AM
Site Hours End:	4:00 PM
Sunday:	Not reported
Monday:	1
Tuesday:	1
Wednesday:	1
Thursday:	1
Friday:	1
Saturday:	Not reported
Contractor ID:	Not reported
Phone:	3602495540
Job Site CAS:	Chris Williams
Project Form Email:	fletcher@kdsenv.com
Property Owner Name:	Not reported
Property Owner Agent:	Pease & Sons, Inc.
Property Owner Company:	K D & S Environmental Inc (ABCN00001402)
Property Owner Address:	PO Bpx 44100
Property Owner City:	Tacoma
Property Owner State:	WA
Property Owner Zip4:	98448
Property Owner Phone:	253-531-7700
Job Site Room:	Not reported
Facility Age:	Not reported
Facility Size:	Not reported
Facility Remodel:	Not reported
Facility Demo:	1
Facility Repair:	Not reported
Facility Maint:	Not reported
Removed:	1
Encapsulated:	Not reported
Quantity Sq Ft:	48
Fireproofing:	Not reported
Popcorn Ceiling:	Not reported
CAB:	Not reported
Sheet Vinyl:	Not reported
Asbestos Paper:	Not reported
Boiler Insulation:	Not reported
Duct Paper:	Not reported
VAT:	Not reported
Roofing:	1
Sq Ft Other:	Not reported
Sq Ft Other Text:	Not reported
Quantity Lin Ft:	Not reported
Mag Pipe Insulation:	Not reported
Air Cell Pipe Insulation:	Not reported
Ducting Insulation:	Not reported
Cement Asbestos Pipe:	Not reported
Mudded Pipe Insulation:	Not reported
Duct Tape:	Not reported
Lin Ft Other1:	Not reported
Lin Ft Other1 Text:	Not reported
Lin Ft Other2:	Not reported
Lin Ft Other2 Text:	Not reported

Map ID
Direction
Distance
Elevation

MAP FINDINGS

Site

Database(s)

EDR ID Number
EPA ID Number

TACOMA COMMUNITY COLLEGE (Continued)

1000473889

Indoors:	Not reported
Outdoors:	1
Neg Pres Enclosure:	Not reported
Glove Bag:	Not reported
Mini Enclosure:	Not reported
Critical Barriers:	1
Wrap And Cut:	Not reported
Wet Methods:	1
HEPA Vacuum:	1
MANUALMETHODS :	1
Other CM1:	Not reported
Other CM1 Text:	Not reported
Other CM2:	Not reported
Other CM2 Text:	Not reported
Half Mask APR:	1
Full Face APR:	Not reported
PAPR:	Not reported
Type C Continuous:	Not reported
Type C Pressure:	Not reported
Other Resp Pro:	Not reported
Other Resp Pro Text:	Not reported
Comments:	Not reported
Date Time Submitted:	2016-02-02 09:07:32
Submitter IP Address:	173.160.217.169
Region:	3
UBI:	602458724
Notice type:	Initial
Project Type:	Roofing
Supervisor:	Chris Williams ()
Supervisor Phone:	Not reported
Certificate Status:	ACTIVE
Name:	Not reported
Address:	6501 SOUTH 19TH STREET
City,State,Zip:	TACOMA, WA 98466
Facility Type:	Commercial
Parent ID:	111396
Form ID:	111402##1402KDSEn361732
Notice Date:	02/02/2016
Start Date:	02/15/2016
Completion Date:	08/31/2016
Initial:	Not reported
Amended:	1
On Hold:	Not reported
Off Hold:	Not reported
Emergency:	Not reported
Site Hours Start:	7:00 AM
Site Hours End:	4:00 PM
Sunday:	Not reported
Monday:	1
Tuesday:	1
Wednesday:	1
Thursday:	1
Friday:	1
Saturday:	Not reported
Contractor ID:	Not reported
Phone:	3602495540

Map ID
Direction
Distance
Elevation

MAP FINDINGS

Site

Database(s)

EDR ID Number
EPA ID Number

TACOMA COMMUNITY COLLEGE (Continued)

1000473889

Job Site CAS:	Chris Williams
Project Form Email:	fletcher@kdsenv.com
Property Owner Name:	Not reported
Property Owner Agent:	Pease & Sons, Inc.
Property Owner Company:	K D & S Environmental Inc (ABCN00001402)
Property Owner Address:	PO Bpx 44100
Property Owner City:	Tacoma
Property Owner State:	WA
Property Owner Zip4:	98448
Property Owner Phone:	253-531-7700
Job Site Room:	Not reported
Facility Age:	Not reported
Facility Size:	Not reported
Facility Remodel:	Not reported
Facility Demo:	1
Facility Repair:	Not reported
Facility Maint:	Not reported
Removed:	1
Encapsulated:	Not reported
Quantity Sq Ft:	1820
Fireproofing:	Not reported
Popcorn Ceiling:	Not reported
CAB:	Not reported
Sheet Vinyl:	Not reported
Asbestos Paper:	Not reported
Boiler Insulation:	Not reported
Duct Paper:	Not reported
VAT:	Not reported
Roofing:	1
Sq Ft Other:	1
Sq Ft Other Text:	Ceiling/wall texture
Quantity Lin Ft:	Not reported
Mag Pipe Insulation:	Not reported
Air Cell Pipe Insulation:	Not reported
Ducting Insulation:	Not reported
Cement Asbestos Pipe:	Not reported
Mudded Pipe Insulation:	1
Duct Tape:	Not reported
Lin Ft Other1:	Not reported
Lin Ft Other1 Text:	Not reported
Lin Ft Other2:	1
Lin Ft Other2 Text:	Elbows
Indoors:	1
Outdoors:	1
Neg Pres Enclosure:	1
Glove Bag:	1
Mini Enclosure:	Not reported
Critical Barriers:	1
Wrap And Cut:	Not reported
Wet Methods:	1
HEPA Vacuum:	1
MANUALMETHODS :	1
Other CM1:	Not reported
Other CM1 Text:	Not reported
Other CM2:	Not reported
Other CM2 Text:	Not reported
Half Mask APR:	1

Map ID
Direction
Distance
Elevation

MAP FINDINGS

Site

Database(s)

EDR ID Number
EPA ID Number

TACOMA COMMUNITY COLLEGE (Continued)

1000473889

Full Face APR:	1
PAPR:	Not reported
Type C Continuous:	Not reported
Type C Pressure:	1
Other Resp Pro:	Not reported
Other Resp Pro Text:	Not reported
Comments:	Not reported
Date Time Submitted:	2016-02-02 09:36:48
Submitter IP Address:	173.160.217.169
Region:	3
UBI:	602458724
Notice type:	Initial
Project Type:	Mag/mudded pipe Insulation, Other linear footage, Other Square Footage, Roofing
Supervisor:	Chris Williams ()
Supervisor Phone:	Not reported
Certificate Status:	ACTIVE
Name:	Not reported
Address:	6501 SOUTH 19TH ST LOCAITONS THROUGHOUT THE STRUCTURE
City,State,Zip:	TACOMA, WA 98466
Facility Type:	College Building
Parent ID:	135146
Form ID:	136505##1210Therm948812
Notice Date:	12/27/2016
Start Date:	12/12/2016
Completion Date:	12/27/2016
Initial:	Not reported
Amended:	1
On Hold:	Not reported
Off Hold:	1
Emergency:	Not reported
Site Hours Start:	2:00 p.m.
Site Hours End:	2:00 p.m.
Sunday:	Not reported
Monday:	1
Tuesday:	1
Wednesday:	1
Thursday:	1
Friday:	1
Saturday:	Not reported
Contractor ID:	Not reported
Phone:	253-984-1818
Job Site CAS:	Branton Watkins
Project Form Email:	debif@ttnw-inc.com
Property Owner Name:	Tacoma Community College
Property Owner Agent:	Not reported
Property Owner Company:	Thermatech Northwest Inc (ABCN00001210)
Property Owner Address:	PO Box 33697
Property Owner City:	JBLM
Property Owner State:	WA
Property Owner Zip4:	98433
Property Owner Phone:	253-912-1910
Job Site Room:	locaitons throughout the structure
Facility Age:	not given
Facility Size:	not given
Facility Remodel:	1

Map ID
Direction
Distance
Elevation

MAP FINDINGS

Site

Database(s)

EDR ID Number
EPA ID Number

TACOMA COMMUNITY COLLEGE (Continued)

1000473889

Facility Demo:	Not reported
Facility Repair:	Not reported
Facility Maint:	Not reported
Removed:	1
Encapsulated:	Not reported
Quantity Sq Ft:	3500
Fireproofing:	Not reported
Popcorn Ceiling:	Not reported
CAB:	Not reported
Sheet Vinyl:	Not reported
Asbestos Paper:	Not reported
Boiler Insulation:	Not reported
Duct Paper:	Not reported
VAT:	Not reported
Roofing:	Not reported
Sq Ft Other:	1
Sq Ft Other Text:	floor mastic
Quantity Lin Ft:	Not reported
Mag Pipe Insulation:	Not reported
Air Cell Pipe Insulation:	Not reported
Ducting Insulation:	Not reported
Cement Asbestos Pipe:	Not reported
Mudded Pipe Insulation:	Not reported
Duct Tape:	Not reported
Lin Ft Other1:	Not reported
Lin Ft Other1 Text:	Not reported
Lin Ft Other2:	Not reported
Lin Ft Other2 Text:	Not reported
Indoors:	1
Outdoors:	Not reported
Neg Pres Enclosure:	Not reported
Glove Bag:	Not reported
Mini Enclosure:	Not reported
Critical Barriers:	1
Wrap And Cut:	Not reported
Wet Methods:	1
HEPA Vacuum:	1
MANUALMETHODS :	1
Other CM1:	Not reported
Other CM1 Text:	Not reported
Other CM2:	Not reported
Other CM2 Text:	Not reported
Half Mask APR:	1
Full Face APR:	Not reported
PAPR:	Not reported
Type C Continuous:	Not reported
Type C Pressure:	Not reported
Other Resp Pro:	Not reported
Other Resp Pro Text:	Not reported
Comments:	OFF HOLD-This project was completed as of the on hold date of 12-19-16.
Date Time Submitted:	2016-12-27 13:53:01
Submitter IP Address:	75.151.101.37
Region:	3
UBI:	601725020
Notice type:	Initial
Project Type:	Other Square Footage

Map ID
Direction
Distance
Elevation

MAP FINDINGS

Site

Database(s)

EDR ID Number
EPA ID Number

TACOMA COMMUNITY COLLEGE (Continued)

1000473889

Supervisor:	Branton Watkins ()
Supervisor Phone:	Not reported
Certificate Status:	ACTIVE
Name:	Not reported
Address:	6501 SOUTH 19TH STREET
City,State,Zip:	TACOMA, WA 98466
Facility Type:	Commercial
Parent ID:	111396
Form ID:	137734###1402KDSEn567447
Notice Date:	01/27/2017
Start Date:	01/16/2017
Completion Date:	02/06/2017
Initial:	Not reported
Amended:	1
On Hold:	Not reported
Off Hold:	Not reported
Emergency:	Not reported
Site Hours Start:	7:00 AM
Site Hours End:	4:00 PM
Sunday:	Not reported
Monday:	1
Tuesday:	1
Wednesday:	1
Thursday:	1
Friday:	1
Saturday:	Not reported
Contractor ID:	Not reported
Phone:	3602495540
Job Site CAS:	Chris Williams
Project Form Email:	fletcher@kdsenv.com
Property Owner Name:	Not reported
Property Owner Agent:	Pease & Sons, Inc.
Property Owner Company:	K D & S Environmental Inc (ABCN00001402)
Property Owner Address:	PO Bpx 44100
Property Owner City:	Tacoma
Property Owner State:	WA
Property Owner Zip4:	98448
Property Owner Phone:	253-531-7700
Job Site Room:	Not reported
Facility Age:	Not reported
Facility Size:	Not reported
Facility Remodel:	Not reported
Facility Demo:	1
Facility Repair:	Not reported
Facility Maint:	Not reported
Removed:	1
Encapsulated:	Not reported
Quantity Sq Ft:	1820
Fireproofing:	Not reported
Popcorn Ceiling:	Not reported
CAB:	Not reported
Sheet Vinyl:	Not reported
Asbestos Paper:	Not reported
Boiler Insulation:	Not reported
Duct Paper:	Not reported
VAT:	Not reported

Map ID
Direction
Distance
Elevation

MAP FINDINGS

Site

Database(s)

EDR ID Number
EPA ID Number

TACOMA COMMUNITY COLLEGE (Continued)

1000473889

Roofing:	1
Sq Ft Other:	1
Sq Ft Other Text:	Ceiling/wall texture
Quantity Lin Ft:	Not reported
Mag Pipe Insulation:	Not reported
Air Cell Pipe Insulation:	Not reported
Ducting Insulation:	Not reported
Cement Asbestos Pipe:	Not reported
Mudded Pipe Insulation:	1
Duct Tape:	Not reported
Lin Ft Other1:	Not reported
Lin Ft Other1 Text:	Not reported
Lin Ft Other2:	1
Lin Ft Other2 Text:	Elbows
Indoors:	1
Outdoors:	1
Neg Pres Enclosure:	1
Glove Bag:	1
Mini Enclosure:	Not reported
Critical Barriers:	1
Wrap And Cut:	Not reported
Wet Methods:	1
HEPA Vacuum:	1
MANUALMETHODS :	1
Other CM1:	Not reported
Other CM1 Text:	Not reported
Other CM2:	Not reported
Other CM2 Text:	Not reported
Half Mask APR:	1
Full Face APR:	1
PAPR:	Not reported
Type C Continuous:	Not reported
Type C Pressure:	1
Other Resp Pro:	Not reported
Other Resp Pro Text:	Not reported
Comments:	1/27/2017 Amend the completion date to 2/6/2017, as additonal projects have set the schedule back a bit. Thank you, Fletcher Amend the start and completion date on this notification.....thank you, fletcher Please change the completion date on this permit.
Date Time Submitted:	2017-01-27 08:09:50
Submitter IP Address:	173.160.217.169
Region:	3
UBI:	602458724
Notice type:	Initial
Project Type:	Mag/mudded pipe Insulation, Other linear footage, Other Square Footage, Roofing
Supervisor:	Chris Williams ()
Supervisor Phone:	Not reported
Certificate Status:	ACTIVE
Name:	Not reported
Address:	6501 SOUTH 19TH STREET
City,State,Zip:	TACOMA, WA 98466
Facility Type:	Commercial
Parent ID:	111396
Form ID:	137989##1402KDSEn671531
Notice Date:	02/01/2017

Map ID
Direction
Distance
Elevation

MAP FINDINGS

Site

Database(s)

EDR ID Number
EPA ID Number

TACOMA COMMUNITY COLLEGE (Continued)

1000473889

Start Date:	01/16/2017
Completion Date:	02/06/2017
Initial:	Not reported
Amended:	1
On Hold:	Not reported
Off Hold:	Not reported
Emergency:	Not reported
Site Hours Start:	7:00 AM
Site Hours End:	4:00 PM
Sunday:	Not reported
Monday:	1
Tuesday:	1
Wednesday:	1
Thursday:	1
Friday:	1
Saturday:	Not reported
Contractor ID:	Not reported
Phone:	3602495540
Job Site CAS:	Chris Williams
Project Form Email:	fletcher@kdsenv.com
Property Owner Name:	Not reported
Property Owner Agent:	Pease & Sons, Inc.
Property Owner Company:	K D & S Environmental Inc (ABCN00001402)
Property Owner Address:	PO Bpx 44100
Property Owner City:	Tacoma
Property Owner State:	WA
Property Owner Zip4:	98448
Property Owner Phone:	253-531-7700
Job Site Room:	Not reported
Facility Age:	Not reported
Facility Size:	Not reported
Facility Remodel:	Not reported
Facility Demo:	1
Facility Repair:	Not reported
Facility Maint:	Not reported
Removed:	1
Encapsulated:	Not reported
Quantity Sq Ft:	1820
Fireproofing:	Not reported
Popcorn Ceiling:	Not reported
CAB:	Not reported
Sheet Vinyl:	Not reported
Asbestos Paper:	Not reported
Boiler Insulation:	Not reported
Duct Paper:	Not reported
VAT:	Not reported
Roofing:	1
Sq Ft Other:	1
Sq Ft Other Text:	Ceiling/wall texture
Quantity Lin Ft:	Not reported
Mag Pipe Insulation:	Not reported
Air Cell Pipe Insulation:	Not reported
Ducting Insulation:	Not reported
Cement Asbestos Pipe:	Not reported
Mudded Pipe Insulation:	1
Duct Tape:	Not reported
Lin Ft Other1:	Not reported

Map ID
Direction
Distance
Elevation

MAP FINDINGS

Site

Database(s)

EDR ID Number
EPA ID Number

TACOMA COMMUNITY COLLEGE (Continued)

1000473889

Lin Ft Other1 Text:	Not reported
Lin Ft Other2:	1
Lin Ft Other2 Text:	Elbows
Indoors:	1
Outdoors:	1
Neg Pres Enclosure:	1
Glove Bag:	1
Mini Enclosure:	Not reported
Critical Barriers:	1
Wrap And Cut:	Not reported
Wet Methods:	1
HEPA Vacuum:	1
MANUALMETHODS :	1
Other CM1:	Not reported
Other CM1 Text:	Not reported
Other CM2:	Not reported
Other CM2 Text:	Not reported
Half Mask APR:	1
Full Face APR:	1
PAPR:	Not reported
Type C Continuous:	Not reported
Type C Pressure:	1
Other Resp Pro:	Not reported
Other Resp Pro Text:	Not reported
Comments:	2/1/2017 please close this notification as the abatement has been completed. 1/27/2017 Amend the completion date to 2/6/2017, as additional projects have set the schedule back a bit. Thank you, Fletcher Amend the start and completion date on this notification.....thank you, fletcher Please change the completion date on this permit.
Date Time Submitted:	2017-02-01 16:03:40
Submitter IP Address:	173.160.217.169
Region:	3
UBI:	602458724
Notice type:	Initial
Project Type:	Mag/mudded pipe Insulation, Other linear footage, Other Square Footage, Roofing
Supervisor:	Chris Williams ()
Supervisor Phone:	Not reported
Certificate Status:	ACTIVE
Name:	Not reported
Address:	6501 SOUTH 19TH STREET
City,State,Zip:	TACOMA, WA
Facility Type:	Not reported
Parent ID:	Not reported
Form ID:	29069##1177North609515
Notice Date:	05/22/2009
Start Date:	04/27/2009
Completion Date:	06/19/2009
Initial:	Not reported
Amended:	Not reported
On Hold:	Not reported
Off Hold:	Not reported
Emergency:	Not reported
Site Hours Start:	Not reported
Site Hours End:	Not reported

Map ID
Direction
Distance
Elevation

MAP FINDINGS

Site

Database(s)

EDR ID Number
EPA ID Number

TACOMA COMMUNITY COLLEGE (Continued)

1000473889

Sunday:	Not reported
Monday:	Not reported
Tuesday:	Not reported
Wednesday:	Not reported
Thursday:	Not reported
Friday:	Not reported
Saturday:	Not reported
Contractor ID:	Not reported
Phone:	Not reported
Job Site CAS:	Not reported
Project Form Email:	Not reported
Property Owner Name:	Not reported
Property Owner Agent:	Not reported
Property Owner Company:	Northwest Abatement Services I (ABCN00001177)
Property Owner Address:	Not reported
Property Owner City:	Not reported
Property Owner State:	Not reported
Property Owner Zip4:	Not reported
Property Owner Phone:	Not reported
Job Site Room:	Not reported
Facility Age:	Not reported
Facility Size:	Not reported
Facility Remodel:	Not reported
Facility Demo:	Not reported
Facility Repair:	Not reported
Facility Maint:	Not reported
Removed:	Not reported
Encapsulated:	Not reported
Quantity Sq Ft:	Not reported
Fireproofing:	Not reported
Popcorn Ceiling:	Not reported
CAB:	Not reported
Sheet Vinyl:	Not reported
Asbestos Paper:	Not reported
Boiler Insulation:	Not reported
Duct Paper:	Not reported
VAT:	Not reported
Roofing:	Not reported
Sq Ft Other:	Not reported
Sq Ft Other Text:	Not reported
Quantity Lin Ft:	Not reported
Mag Pipe Insulation:	Not reported
Air Cell Pipe Insulation:	Not reported
Ducting Insulation:	Not reported
Cement Asbestos Pipe:	Not reported
Mudded Pipe Insulation:	Not reported
Duct Tape:	Not reported
Lin Ft Other1:	Not reported
Lin Ft Other1 Text:	Not reported
Lin Ft Other2:	Not reported
Lin Ft Other2 Text:	Not reported
Indoors:	Not reported
Outdoors:	Not reported
Neg Pres Enclosure:	Not reported
Glove Bag:	Not reported
Mini Enclosure:	Not reported
Critical Barriers:	Not reported

Map ID
Direction
Distance
Elevation

MAP FINDINGS

Site

Database(s)

EDR ID Number
EPA ID Number

TACOMA COMMUNITY COLLEGE (Continued)

1000473889

Wrap And Cut:	Not reported
Wet Methods:	Not reported
HEPA Vacuum:	Not reported
MANUALMETHODS :	Not reported
Other CM1:	Not reported
Other CM1 Text:	Not reported
Other CM2:	Not reported
Other CM2 Text:	Not reported
Half Mask APR:	Not reported
Full Face APR:	Not reported
PAPR:	Not reported
Type C Continuous:	Not reported
Type C Pressure:	Not reported
Other Resp Pro:	Not reported
Other Resp Pro Text:	Not reported
Comments:	Not reported
Date Time Submitted:	Not reported
Submitter IP Address:	Not reported
Region:	3
UBI:	601580291
Notice type:	Initial
Project Type:	Cement Asbestos Board (CAB), Other linear footage, Other Square Footage, Popcorn Ceiling, Vinyl Asbestos Tile
Supervisor:	Marcos Perez ()
Supervisor Phone:	Not reported
Certificate Status:	ACTIVE
Name:	Not reported
Address:	6501 SOUTH 19TH STREET
City,State,Zip:	TACOMA, WA
Facility Type:	Not reported
Parent ID:	Not reported
Form ID:	28312##1177North875860
Notice Date:	04/24/2009
Start Date:	04/27/2009
Completion Date:	05/14/2009
Initial:	Not reported
Amended:	Not reported
On Hold:	Not reported
Off Hold:	Not reported
Emergency:	Not reported
Site Hours Start:	Not reported
Site Hours End:	Not reported
Sunday:	Not reported
Monday:	Not reported
Tuesday:	Not reported
Wednesday:	Not reported
Thursday:	Not reported
Friday:	Not reported
Saturday:	Not reported
Contractor ID:	Not reported
Phone:	Not reported
Job Site CAS:	Not reported
Project Form Email:	Not reported
Property Owner Name:	Not reported
Property Owner Agent:	Not reported
Property Owner Company:	Northwest Abatement Services I (ABCN00001177)

Map ID
Direction
Distance
Elevation

MAP FINDINGS

Site

Database(s)

EDR ID Number
EPA ID Number

TACOMA COMMUNITY COLLEGE (Continued)

1000473889

Property Owner Address:	Not reported
Property Owner City:	Not reported
Property Owner State:	Not reported
Property Owner Zip4:	Not reported
Property Owner Phone:	Not reported
Job Site Room:	Not reported
Facility Age:	Not reported
Facility Size:	Not reported
Facility Remodel:	Not reported
Facility Demo:	Not reported
Facility Repair:	Not reported
Facility Maint:	Not reported
Removed:	Not reported
Encapsulated:	Not reported
Quantity Sq Ft:	Not reported
Fireproofing:	Not reported
Popcorn Ceiling:	Not reported
CAB:	Not reported
Sheet Vinyl:	Not reported
Asbestos Paper:	Not reported
Boiler Insulation:	Not reported
Duct Paper:	Not reported
VAT:	Not reported
Roofing:	Not reported
Sq Ft Other:	Not reported
Sq Ft Other Text:	Not reported
Quantity Lin Ft:	Not reported
Mag Pipe Insulation:	Not reported
Air Cell Pipe Insulation:	Not reported
Ducting Insulation:	Not reported
Cement Asbestos Pipe:	Not reported
Mudded Pipe Insulation:	Not reported
Duct Tape:	Not reported
Lin Ft Other1:	Not reported
Lin Ft Other1 Text:	Not reported
Lin Ft Other2:	Not reported
Lin Ft Other2 Text:	Not reported
Indoors:	Not reported
Outdoors:	Not reported
Neg Pres Enclosure:	Not reported
Glove Bag:	Not reported
Mini Enclosure:	Not reported
Critical Barriers:	Not reported
Wrap And Cut:	Not reported
Wet Methods:	Not reported
HEPA Vacuum:	Not reported
MANUALMETHODS :	Not reported
Other CM1:	Not reported
Other CM1 Text:	Not reported
Other CM2:	Not reported
Other CM2 Text:	Not reported
Half Mask APR:	Not reported
Full Face APR:	Not reported
PAPR:	Not reported
Type C Continuous:	Not reported
Type C Pressure:	Not reported
Other Resp Pro:	Not reported

Map ID
Direction
Distance
Elevation

MAP FINDINGS

Site

Database(s)

EDR ID Number
EPA ID Number

TACOMA COMMUNITY COLLEGE (Continued)

1000473889

Other Resp Pro Text:	Not reported
Comments:	Not reported
Date Time Submitted:	Not reported
Submitter IP Address:	Not reported
Region:	3
UBI:	601580291
Notice type:	Initial
Project Type:	Cement Asbestos Board (CAB), Other linear footage, Other Square Footage, Popcorn Ceiling, Vinyl Asbestos Tile
Supervisor:	Marcos Perez ()
Supervisor Phone:	Not reported
Certificate Status:	ACTIVE
Name:	Not reported
Address:	6501 S 19TH STREET
City,State,Zip:	TACOMA, WA
Facility Type:	Not reported
Parent ID:	Not reported
Form ID:	122362#1085188570
Notice Date:	04/06/2018
Start Date:	04/21/2018
Completion Date:	04/21/2018
Initial:	Not reported
Amended:	Not reported
On Hold:	Not reported
Off Hold:	Not reported
Emergency:	Not reported
Site Hours Start:	Not reported
Site Hours End:	Not reported
Sunday:	Not reported
Monday:	Not reported
Tuesday:	Not reported
Wednesday:	Not reported
Thursday:	Not reported
Friday:	Not reported
Saturday:	Not reported
Contractor ID:	Not reported
Phone:	Not reported
Job Site CAS:	Not reported
Project Form Email:	Not reported
Property Owner Name:	Not reported
Property Owner Agent:	Not reported
Property Owner Company:	PACIFIC NORTHWEST ENVIRONMENTA (DAMASCUS) (ABCN00001515)
Property Owner Address:	Not reported
Property Owner City:	Not reported
Property Owner State:	Not reported
Property Owner Zip4:	Not reported
Property Owner Phone:	Not reported
Job Site Room:	Not reported
Facility Age:	Not reported
Facility Size:	Not reported
Facility Remodel:	Not reported
Facility Demo:	Not reported
Facility Repair:	Not reported
Facility Maint:	Not reported
Removed:	Not reported
Encapsulated:	Not reported

Map ID
Direction
Distance
Elevation

MAP FINDINGS

Site

Database(s)

EDR ID Number
EPA ID Number

TACOMA COMMUNITY COLLEGE (Continued)

1000473889

Quantity Sq Ft:	Not reported
Fireproofing:	Not reported
Popcorn Ceiling:	Not reported
CAB:	Not reported
Sheet Vinyl:	Not reported
Asbestos Paper:	Not reported
Boiler Insulation:	Not reported
Duct Paper:	Not reported
VAT:	Not reported
Roofing:	Not reported
Sq Ft Other:	Not reported
Sq Ft Other Text:	Not reported
Quantity Lin Ft:	Not reported
Mag Pipe Insulation:	Not reported
Air Cell Pipe Insulation:	Not reported
Ducting Insulation:	Not reported
Cement Asbestos Pipe:	Not reported
Mudded Pipe Insulation:	Not reported
Duct Tape:	Not reported
Lin Ft Other1:	Not reported
Lin Ft Other1 Text:	Not reported
Lin Ft Other2:	Not reported
Lin Ft Other2 Text:	Not reported
Indoors:	Not reported
Outdoors:	Not reported
Neg Pres Enclosure:	Not reported
Glove Bag:	Not reported
Mini Enclosure:	Not reported
Critical Barriers:	Not reported
Wrap And Cut:	Not reported
Wet Methods:	Not reported
HEPA Vacuum:	Not reported
MANUALMETHODS :	Not reported
Other CM1:	Not reported
Other CM1 Text:	Not reported
Other CM2:	Not reported
Other CM2 Text:	Not reported
Half Mask APR:	Not reported
Full Face APR:	Not reported
PAPR:	Not reported
Type C Continuous:	Not reported
Type C Pressure:	Not reported
Other Resp Pro:	Not reported
Other Resp Pro Text:	Not reported
Comments:	Not reported
Date Time Submitted:	Not reported
Submitter IP Address:	Not reported
Region:	3
UBI:	602960249
Notice type:	Initial
Project Type:	Vinyl Asbestos Tile
Supervisor:	Jamie Zahnow (2018021075A)
Supervisor Phone:	Not reported
Certificate Status:	ACTIVE
Name:	Not reported
Address:	6501 SOUTH 19TH ST LOCAITONS THROUGHOUT THE STRUCTURE

Map ID
Direction
Distance
Elevation

MAP FINDINGS

Site

Database(s)

EDR ID Number
EPA ID Number

TACOMA COMMUNITY COLLEGE (Continued)

1000473889

City,State,Zip:	TACOMA, WA 98466
Facility Type:	College Building
Parent ID:	0
Form ID:	135146##1210Therm316428
Notice Date:	11/21/2016
Start Date:	12/12/2016
Completion Date:	12/30/2016
Initial:	1
Amended:	Not reported
On Hold:	Not reported
Off Hold:	Not reported
Emergency:	Not reported
Site Hours Start:	7:00 a.m.
Site Hours End:	3:30 p.m.
Sunday:	Not reported
Monday:	1
Tuesday:	1
Wednesday:	1
Thursday:	1
Friday:	1
Saturday:	Not reported
Contractor ID:	Not reported
Phone:	253-984-1818
Job Site CAS:	Branton Watkins
Project Form Email:	debif@ttnw-inc.com
Property Owner Name:	Tacoma Community College
Property Owner Agent:	Not reported
Property Owner Company:	Thermatech Northwest Inc (ABCN00001210)
Property Owner Address:	PO Box 33697
Property Owner City:	JBLM
Property Owner State:	WA
Property Owner Zip4:	98433
Property Owner Phone:	253-912-1910
Job Site Room:	locaitons throughout the structure
Facility Age:	not given
Facility Size:	not given
Facility Remodel:	1
Facility Demo:	Not reported
Facility Repair:	Not reported
Facility Maint:	Not reported
Removed:	1
Encapsulated:	Not reported
Quantity Sq Ft:	3500
Fireproofing:	Not reported
Popcorn Ceiling:	Not reported
CAB:	Not reported
Sheet Vinyl:	Not reported
Asbestos Paper:	Not reported
Boiler Insulation:	Not reported
Duct Paper:	Not reported
VAT:	Not reported
Roofing:	Not reported
Sq Ft Other:	1
Sq Ft Other Text:	floor mastic
Quantity Lin Ft:	Not reported
Mag Pipe Insulation:	Not reported
Air Cell Pipe Insulation:	Not reported

Map ID
Direction
Distance
Elevation

MAP FINDINGS

Site

Database(s)

EDR ID Number
EPA ID Number

TACOMA COMMUNITY COLLEGE (Continued)

1000473889

Ducting Insulation:	Not reported
Cement Asbestos Pipe:	Not reported
Mudded Pipe Insulation:	Not reported
Duct Tape:	Not reported
Lin Ft Other1:	Not reported
Lin Ft Other1 Text:	Not reported
Lin Ft Other2:	Not reported
Lin Ft Other2 Text:	Not reported
Indoors:	1
Outdoors:	Not reported
Neg Pres Enclosure:	Not reported
Glove Bag:	Not reported
Mini Enclosure:	Not reported
Critical Barriers:	1
Wrap And Cut:	Not reported
Wet Methods:	1
HEPA Vacuum:	1
MANUALMETHODS :	1
Other CM1:	Not reported
Other CM1 Text:	Not reported
Other CM2:	Not reported
Other CM2 Text:	Not reported
Half Mask APR:	1
Full Face APR:	Not reported
PAPR:	Not reported
Type C Continuous:	Not reported
Type C Pressure:	Not reported
Other Resp Pro:	Not reported
Other Resp Pro Text:	Not reported
Comments:	Not reported
Date Time Submitted:	2016-11-21 14:33:49
Submitter IP Address:	75.151.101.37
Region:	3
UBI:	601725020
Notice type:	Initial
Project Type:	Other Square Footage
Supervisor:	Branton Watkins ()
Supervisor Phone:	Not reported
Certificate Status:	ACTIVE
Name:	Not reported
Address:	6501 S. 19TH ST., MECHANICAL CHASE
City,State,Zip:	TACOMA, WA 98466
Facility Type:	College
Parent ID:	0
Form ID:	117120##1177North797150
Notice Date:	06/02/2016
Start Date:	06/13/2016
Completion Date:	07/22/2016
Initial:	1
Amended:	Not reported
On Hold:	Not reported
Off Hold:	Not reported
Emergency:	Not reported
Site Hours Start:	8:00 AM
Site Hours End:	4:30 PM
Sunday:	Not reported

Map ID
Direction
Distance
Elevation

MAP FINDINGS

Site

Database(s)

EDR ID Number
EPA ID Number

TACOMA COMMUNITY COLLEGE (Continued)

1000473889

Monday:	1
Tuesday:	1
Wednesday:	1
Thursday:	1
Friday:	1
Saturday:	Not reported
Contractor ID:	Not reported
Phone:	253-588-0440
Job Site CAS:	Forrest Hamilton
Project Form Email:	chris@nwabatement.com
Property Owner Name:	Not reported
Property Owner Agent:	Kim Cordova
Property Owner Company:	Northwest Abatement Services I (ABCN00001177)
Property Owner Address:	6501 S. 19th St., Bldg 14
Property Owner City:	Tacoma
Property Owner State:	WA
Property Owner Zip4:	98466
Property Owner Phone:	253-566-5172
Job Site Room:	Mechanical Chase
Facility Age:	1980
Facility Size:	25,000 sq ft
Facility Remodel:	Not reported
Facility Demo:	Not reported
Facility Repair:	Not reported
Facility Maint:	1
Removed:	1
Encapsulated:	Not reported
Quantity Sq Ft:	Not reported
Fireproofing:	Not reported
Popcorn Ceiling:	Not reported
CAB:	Not reported
Sheet Vinyl:	Not reported
Asbestos Paper:	Not reported
Boiler Insulation:	Not reported
Duct Paper:	Not reported
VAT:	Not reported
Roofing:	Not reported
Sq Ft Other:	Not reported
Sq Ft Other Text:	Not reported
Quantity Lin Ft:	16
Mag Pipe Insulation:	Not reported
Air Cell Pipe Insulation:	Not reported
Ducting Insulation:	Not reported
Cement Asbestos Pipe:	Not reported
Mudded Pipe Insulation:	Not reported
Duct Tape:	Not reported
Lin Ft Other1:	Not reported
Lin Ft Other1 Text:	Not reported
Lin Ft Other2:	1
Lin Ft Other2 Text:	mudded pipe fittings
Indoors:	1
Outdoors:	Not reported
Neg Pres Enclosure:	Not reported
Glove Bag:	1
Mini Enclosure:	Not reported
Critical Barriers:	1
Wrap And Cut:	Not reported

Map ID
Direction
Distance
Elevation

MAP FINDINGS

Site

Database(s)

EDR ID Number
EPA ID Number

TACOMA COMMUNITY COLLEGE (Continued)

1000473889

Wet Methods:	1
HEPA Vacuum:	1
MANUALMETHODS :	1
Other CM1:	Not reported
Other CM1 Text:	Not reported
Other CM2:	Not reported
Other CM2 Text:	Not reported
Half Mask APR:	1
Full Face APR:	Not reported
PAPR:	1
Type C Continuous:	Not reported
Type C Pressure:	Not reported
Other Resp Pro:	Not reported
Other Resp Pro Text:	Not reported
Comments:	Not reported
Date Time Submitted:	2016-06-02 12:44:09
Submitter IP Address:	173.10.104.109
Region:	3
UBI:	601580291
Notice type:	Initial
Project Type:	Other linear footage
Supervisor:	Forrest Hamilton ()
Supervisor Phone:	Not reported
Certificate Status:	ACTIVE
Name:	Not reported
Address:	6501 SOUTH 19TH STREET 165
City,State,Zip:	TACOMA, WA 98466
Facility Type:	Library
Parent ID:	0
Form ID:	94449##1177North391073
Notice Date:	12/20/2014
Start Date:	12/30/2014
Completion Date:	01/01/2015
Initial:	1
Amended:	Not reported
On Hold:	Not reported
Off Hold:	Not reported
Emergency:	Not reported
Site Hours Start:	8:00AM
Site Hours End:	5:00PM
Sunday:	Not reported
Monday:	1
Tuesday:	1
Wednesday:	1
Thursday:	1
Friday:	1
Saturday:	Not reported
Contractor ID:	Not reported
Phone:	253-588-0440
Job Site CAS:	Forest Hamilton
Project Form Email:	jeff@nwabatement.com
Property Owner Name:	Not reported
Property Owner Agent:	Elizabeth Hyun
Property Owner Company:	Northwest Abatement Services I (ABCN00001177)
Property Owner Address:	6501 South 19th Street
Property Owner City:	Tacoma

Map ID
Direction
Distance
Elevation

MAP FINDINGS

Site

Database(s)

EDR ID Number
EPA ID Number

TACOMA COMMUNITY COLLEGE (Continued)

1000473889

Property Owner State:	WA
Property Owner Zip4:	98466
Property Owner Phone:	253-566-5151
Job Site Room:	165
Facility Age:	?
Facility Size:	?
Facility Remodel:	Not reported
Facility Demo:	Not reported
Facility Repair:	1
Facility Maint:	Not reported
Removed:	1
Encapsulated:	Not reported
Quantity Sq Ft:	1195
Fireproofing:	Not reported
Popcorn Ceiling:	Not reported
CAB:	Not reported
Sheet Vinyl:	Not reported
Asbestos Paper:	Not reported
Boiler Insulation:	Not reported
Duct Paper:	Not reported
VAT:	Not reported
Roofing:	Not reported
Sq Ft Other:	1
Sq Ft Other Text:	Wall Texture
Quantity Lin Ft:	Not reported
Mag Pipe Insulation:	Not reported
Air Cell Pipe Insulation:	Not reported
Ducting Insulation:	Not reported
Cement Asbestos Pipe:	Not reported
Mudded Pipe Insulation:	Not reported
Duct Tape:	Not reported
Lin Ft Other1:	Not reported
Lin Ft Other1 Text:	Not reported
Lin Ft Other2:	Not reported
Lin Ft Other2 Text:	Not reported
Indoors:	1
Outdoors:	Not reported
Neg Pres Enclosure:	1
Glove Bag:	Not reported
Mini Enclosure:	Not reported
Critical Barriers:	1
Wrap And Cut:	Not reported
Wet Methods:	1
HEPA Vacuum:	1
MANUALMETHODS :	1
Other CM1:	Not reported
Other CM1 Text:	Not reported
Other CM2:	Not reported
Other CM2 Text:	Not reported
Half Mask APR:	Not reported
Full Face APR:	1
PAPR:	Not reported
Type C Continuous:	1
Type C Pressure:	Not reported
Other Resp Pro:	Not reported
Other Resp Pro Text:	Not reported
Comments:	Not reported

Map ID
Direction
Distance
Elevation

MAP FINDINGS

Site

Database(s)

EDR ID Number
EPA ID Number

TACOMA COMMUNITY COLLEGE (Continued)

1000473889

Date Time Submitted:	2014-12-20 09:01:07
Submitter IP Address:	173.10.104.109
Region:	3
UBI:	601580291
Notice type:	Initial
Project Type:	Other Square Footage
Supervisor:	Forest Hamilton ()
Supervisor Phone:	Not reported
Certificate Status:	ACTIVE
Name:	Not reported
Address:	6501 SOUTH 19TH STREET 165
City,State,Zip:	TACOMA, WA 98466
Facility Type:	Library
Parent ID:	94449
Form ID:	94822##1177North374088
Notice Date:	12/31/2014
Start Date:	12/30/2014
Completion Date:	01/06/2015
Initial:	Not reported
Amended:	1
On Hold:	Not reported
Off Hold:	Not reported
Emergency:	Not reported
Site Hours Start:	8:00AM
Site Hours End:	5:00PM
Sunday:	Not reported
Monday:	1
Tuesday:	1
Wednesday:	1
Thursday:	1
Friday:	1
Saturday:	Not reported
Contractor ID:	Not reported
Phone:	253-588-0440
Job Site CAS:	Forest Hamilton
Project Form Email:	jeff@nwabatement.com
Property Owner Name:	Not reported
Property Owner Agent:	Elizabeth Hyun
Property Owner Company:	Northwest Abatement Services I (ABCN00001177)
Property Owner Address:	6501 South 19th Street
Property Owner City:	Tacoma
Property Owner State:	WA
Property Owner Zip4:	98466
Property Owner Phone:	253-566-5151
Job Site Room:	165
Facility Age:	?
Facility Size:	?
Facility Remodel:	Not reported
Facility Demo:	Not reported
Facility Repair:	1
Facility Maint:	Not reported
Removed:	1
Encapsulated:	Not reported
Quantity Sq Ft:	1195
Fireproofing:	Not reported
Popcorn Ceiling:	Not reported

Map ID
Direction
Distance
Elevation

MAP FINDINGS

Site

Database(s)

EDR ID Number
EPA ID Number

TACOMA COMMUNITY COLLEGE (Continued)

1000473889

CAB:	Not reported
Sheet Vinyl:	Not reported
Asbestos Paper:	Not reported
Boiler Insulation:	Not reported
Duct Paper:	Not reported
VAT:	Not reported
Roofing:	Not reported
Sq Ft Other:	1
Sq Ft Other Text:	Wall Texture
Quantity Lin Ft:	Not reported
Mag Pipe Insulation:	Not reported
Air Cell Pipe Insulation:	Not reported
Ducting Insulation:	Not reported
Cement Asbestos Pipe:	Not reported
Mudded Pipe Insulation:	Not reported
Duct Tape:	Not reported
Lin Ft Other1:	Not reported
Lin Ft Other1 Text:	Not reported
Lin Ft Other2:	Not reported
Lin Ft Other2 Text:	Not reported
Indoors:	1
Outdoors:	Not reported
Neg Pres Enclosure:	1
Glove Bag:	Not reported
Mini Enclosure:	Not reported
Critical Barriers:	1
Wrap And Cut:	Not reported
Wet Methods:	1
HEPA Vacuum:	1
MANUALMETHODS :	1
Other CM1:	Not reported
Other CM1 Text:	Not reported
Other CM2:	Not reported
Other CM2 Text:	Not reported
Half Mask APR:	Not reported
Full Face APR:	1
PAPR:	Not reported
Type C Continuous:	1
Type C Pressure:	Not reported
Other Resp Pro:	Not reported
Other Resp Pro Text:	Not reported
Comments:	Not reported
Date Time Submitted:	2014-12-31 15:38:16
Submitter IP Address:	173.10.104.109
Region:	3
UBI:	601580291
Notice type:	Initial
Project Type:	Other Square Footage
Supervisor:	Forest Hamilton ()
Supervisor Phone:	Not reported
Certificate Status:	ACTIVE
Name:	Not reported
Address:	6501 SOUTH 19TH ST LOCAITONS THROUGHOUT THE STRUCTURE
City,State,Zip:	TACOMA, WA 98466
Facility Type:	College Building
Parent ID:	135146

Map ID
Direction
Distance
Elevation

MAP FINDINGS

Site

Database(s)

EDR ID Number
EPA ID Number

TACOMA COMMUNITY COLLEGE (Continued)

1000473889

Form ID: 135904##1210Therm978848
Notice Date: 12/12/2016
Start Date: 12/12/2016
Completion Date: 12/30/2016
Initial: Not reported
Amended: 1
On Hold: Not reported
Off Hold: Not reported
Emergency: Not reported
Site Hours Start: 7:00 a.m.
Site Hours End: 3:30 p.m.
Sunday: Not reported
Monday: 1
Tuesday: 1
Wednesday: 1
Thursday: 1
Friday: 1
Saturday: Not reported
Contractor ID: Not reported
Phone: 253-984-1818
Job Site CAS: Branton Watkins
Project Form Email: debif@ttnw-inc.com
Property Owner Name: Tacoma Community College
Property Owner Agent: Not reported
Property Owner Company: Thermatech Northwest Inc (ABCN00001210)
Property Owner Address: PO Box 33697
Property Owner City: JBLM
Property Owner State: WA
Property Owner Zip4: 98433
Property Owner Phone: 253-912-1910
Job Site Room: locaitons throughout the structure
Facility Age: not given
Facility Size: not given
Facility Remodel: 1
Facility Demo: Not reported
Facility Repair: Not reported
Facility Maint: Not reported
Removed: 1
Encapsulated: Not reported
Quantity Sq Ft: 3500
Fireproofing: Not reported
Popcorn Ceiling: Not reported
CAB: Not reported
Sheet Vinyl: Not reported
Asbestos Paper: Not reported
Boiler Insulation: Not reported
Duct Paper: Not reported
VAT: Not reported
Roofing: Not reported
Sq Ft Other: 1
Sq Ft Other Text: floor mastic
Quantity Lin Ft: Not reported
Mag Pipe Insulation: Not reported
Air Cell Pipe Insulation: Not reported
Ducting Insulation: Not reported
Cement Asbestos Pipe: Not reported
Mudded Pipe Insulation: Not reported

Map ID
Direction
Distance
Elevation

MAP FINDINGS

Site

Database(s)

EDR ID Number
EPA ID Number

TACOMA COMMUNITY COLLEGE (Continued)

1000473889

Duct Tape:	Not reported
Lin Ft Other1:	Not reported
Lin Ft Other1 Text:	Not reported
Lin Ft Other2:	Not reported
Lin Ft Other2 Text:	Not reported
Indoors:	1
Outdoors:	Not reported
Neg Pres Enclosure:	Not reported
Glove Bag:	Not reported
Mini Enclosure:	Not reported
Critical Barriers:	1
Wrap And Cut:	Not reported
Wet Methods:	1
HEPA Vacuum:	1
MANUALMETHODS :	1
Other CM1:	Not reported
Other CM1 Text:	Not reported
Other CM2:	Not reported
Other CM2 Text:	Not reported
Half Mask APR:	1
Full Face APR:	Not reported
PAPR:	Not reported
Type C Continuous:	Not reported
Type C Pressure:	Not reported
Other Resp Pro:	Not reported
Other Resp Pro Text:	Not reported
Comments:	OFF SITE TODAY (Monday 12-12-16) only at 1pm
Date Time Submitted:	2016-12-12 13:14:45
Submitter IP Address:	75.151.101.37
Region:	3
UBI:	601725020
Notice type:	Initial
Project Type:	Other Square Footage
Supervisor:	Branton Watkins ()
Supervisor Phone:	Not reported
Certificate Status:	ACTIVE
Name:	Not reported
Address:	6501 S. 19TH ST.
City,State,Zip:	TACOMA, WA
Facility Type:	Not reported
Parent ID:	Not reported
Form ID:	75660##1177North959496
Notice Date:	08/22/2013
Start Date:	09/02/2013
Completion Date:	09/20/2013
Initial:	Not reported
Amended:	Not reported
On Hold:	Not reported
Off Hold:	Not reported
Emergency:	Not reported
Site Hours Start:	Not reported
Site Hours End:	Not reported
Sunday:	Not reported
Monday:	Not reported
Tuesday:	Not reported
Wednesday:	Not reported

Map ID
Direction
Distance
Elevation

MAP FINDINGS

Site

Database(s)

EDR ID Number
EPA ID Number

TACOMA COMMUNITY COLLEGE (Continued)

1000473889

Thursday:	Not reported
Friday:	Not reported
Saturday:	Not reported
Contractor ID:	Not reported
Phone:	Not reported
Job Site CAS:	Not reported
Project Form Email:	Not reported
Property Owner Name:	Not reported
Property Owner Agent:	Not reported
Property Owner Company:	Northwest Abatement Services I (ABCN00001177)
Property Owner Address:	Not reported
Property Owner City:	Not reported
Property Owner State:	Not reported
Property Owner Zip4:	Not reported
Property Owner Phone:	Not reported
Job Site Room:	Not reported
Facility Age:	Not reported
Facility Size:	Not reported
Facility Remodel:	Not reported
Facility Demo:	Not reported
Facility Repair:	Not reported
Facility Maint:	Not reported
Removed:	Not reported
Encapsulated:	Not reported
Quantity Sq Ft:	Not reported
Fireproofing:	Not reported
Popcorn Ceiling:	Not reported
CAB:	Not reported
Sheet Vinyl:	Not reported
Asbestos Paper:	Not reported
Boiler Insulation:	Not reported
Duct Paper:	Not reported
VAT:	Not reported
Roofing:	Not reported
Sq Ft Other:	Not reported
Sq Ft Other Text:	Not reported
Quantity Lin Ft:	Not reported
Mag Pipe Insulation:	Not reported
Air Cell Pipe Insulation:	Not reported
Ducting Insulation:	Not reported
Cement Asbestos Pipe:	Not reported
Mudded Pipe Insulation:	Not reported
Duct Tape:	Not reported
Lin Ft Other1:	Not reported
Lin Ft Other1 Text:	Not reported
Lin Ft Other2:	Not reported
Lin Ft Other2 Text:	Not reported
Indoors:	Not reported
Outdoors:	Not reported
Neg Pres Enclosure:	Not reported
Glove Bag:	Not reported
Mini Enclosure:	Not reported
Critical Barriers:	Not reported
Wrap And Cut:	Not reported
Wet Methods:	Not reported
HEPA Vacuum:	Not reported
MANUALMETHODS :	Not reported

Map ID
Direction
Distance
Elevation

MAP FINDINGS

Site

Database(s)

EDR ID Number
EPA ID Number

TACOMA COMMUNITY COLLEGE (Continued)

1000473889

Other CM1:	Not reported
Other CM1 Text:	Not reported
Other CM2:	Not reported
Other CM2 Text:	Not reported
Half Mask APR:	Not reported
Full Face APR:	Not reported
PAPR:	Not reported
Type C Continuous:	Not reported
Type C Pressure:	Not reported
Other Resp Pro:	Not reported
Other Resp Pro Text:	Not reported
Comments:	Not reported
Date Time Submitted:	Not reported
Submitter IP Address:	Not reported
Region:	3
UBI:	601580291
Notice type:	Initial
Project Type:	Other Square Footage
Supervisor:	Mike Factory ()
Supervisor Phone:	Not reported
Certificate Status:	ACTIVE
Name:	Not reported
Address:	6501 SOUTH 19TH STREET
City,State,Zip:	TACOMA, WA
Facility Type:	Not reported
Parent ID:	Not reported
Form ID:	28760##1177North036917
Notice Date:	05/12/2009
Start Date:	04/27/2009
Completion Date:	05/22/2009
Initial:	Not reported
Amended:	Not reported
On Hold:	Not reported
Off Hold:	Not reported
Emergency:	Not reported
Site Hours Start:	Not reported
Site Hours End:	Not reported
Sunday:	Not reported
Monday:	Not reported
Tuesday:	Not reported
Wednesday:	Not reported
Thursday:	Not reported
Friday:	Not reported
Saturday:	Not reported
Contractor ID:	Not reported
Phone:	Not reported
Job Site CAS:	Not reported
Project Form Email:	Not reported
Property Owner Name:	Not reported
Property Owner Agent:	Not reported
Property Owner Company:	Northwest Abatement Services I (ABCN00001177)
Property Owner Address:	Not reported
Property Owner City:	Not reported
Property Owner State:	Not reported
Property Owner Zip4:	Not reported
Property Owner Phone:	Not reported

Map ID
Direction
Distance
Elevation

MAP FINDINGS

Site

Database(s)

EDR ID Number
EPA ID Number

TACOMA COMMUNITY COLLEGE (Continued)

1000473889

Job Site Room:	Not reported
Facility Age:	Not reported
Facility Size:	Not reported
Facility Remodel:	Not reported
Facility Demo:	Not reported
Facility Repair:	Not reported
Facility Maint:	Not reported
Removed:	Not reported
Encapsulated:	Not reported
Quantity Sq Ft:	Not reported
Fireproofing:	Not reported
Popcorn Ceiling:	Not reported
CAB:	Not reported
Sheet Vinyl:	Not reported
Asbestos Paper:	Not reported
Boiler Insulation:	Not reported
Duct Paper:	Not reported
VAT:	Not reported
Roofing:	Not reported
Sq Ft Other:	Not reported
Sq Ft Other Text:	Not reported
Quantity Lin Ft:	Not reported
Mag Pipe Insulation:	Not reported
Air Cell Pipe Insulation:	Not reported
Ducting Insulation:	Not reported
Cement Asbestos Pipe:	Not reported
Mudded Pipe Insulation:	Not reported
Duct Tape:	Not reported
Lin Ft Other1:	Not reported
Lin Ft Other1 Text:	Not reported
Lin Ft Other2:	Not reported
Lin Ft Other2 Text:	Not reported
Indoors:	Not reported
Outdoors:	Not reported
Neg Pres Enclosure:	Not reported
Glove Bag:	Not reported
Mini Enclosure:	Not reported
Critical Barriers:	Not reported
Wrap And Cut:	Not reported
Wet Methods:	Not reported
HEPA Vacuum:	Not reported
MANUALMETHODS :	Not reported
Other CM1:	Not reported
Other CM1 Text:	Not reported
Other CM2:	Not reported
Other CM2 Text:	Not reported
Half Mask APR:	Not reported
Full Face APR:	Not reported
PAPR:	Not reported
Type C Continuous:	Not reported
Type C Pressure:	Not reported
Other Resp Pro:	Not reported
Other Resp Pro Text:	Not reported
Comments:	Not reported
Date Time Submitted:	Not reported
Submitter IP Address:	Not reported
Region:	3

Map ID
Direction
Distance
Elevation

MAP FINDINGS

Site

Database(s)

EDR ID Number
EPA ID Number

TACOMA COMMUNITY COLLEGE (Continued)

1000473889

UBI:	601580291
Notice type:	Initial
Project Type:	Cement Asbestos Board (CAB), Other linear footage, Other Square Footage, Popcorn Ceiling, Vinyl Asbestos Tile
Supervisor:	Marcos Perez ()
Supervisor Phone:	Not reported
Certificate Status:	ACTIVE
Name:	Not reported
Address:	6501 S 19TH ST BUILDING 10
City,State,Zip:	TACOMA, WA
Facility Type:	Not reported
Parent ID:	Not reported
Form ID:	125670#474465599
Notice Date:	06/28/2018
Start Date:	06/25/2018
Completion Date:	06/28/2018
Initial:	Not reported
Amended:	Not reported
On Hold:	Not reported
Off Hold:	Not reported
Emergency:	Not reported
Site Hours Start:	Not reported
Site Hours End:	Not reported
Sunday:	Not reported
Monday:	Not reported
Tuesday:	Not reported
Wednesday:	Not reported
Thursday:	Not reported
Friday:	Not reported
Saturday:	Not reported
Contractor ID:	Not reported
Phone:	Not reported
Job Site CAS:	Not reported
Project Form Email:	Not reported
Property Owner Name:	Not reported
Property Owner Agent:	Not reported
Property Owner Company:	THERMATECH NORTHWEST INC (LAKEWOOD) (ABCN00001210)
Property Owner Address:	Not reported
Property Owner City:	Not reported
Property Owner State:	Not reported
Property Owner Zip4:	Not reported
Property Owner Phone:	Not reported
Job Site Room:	Not reported
Facility Age:	Not reported
Facility Size:	Not reported
Facility Remodel:	Not reported
Facility Demo:	Not reported
Facility Repair:	Not reported
Facility Maint:	Not reported
Removed:	Not reported
Encapsulated:	Not reported
Quantity Sq Ft:	Not reported
Fireproofing:	Not reported
Popcorn Ceiling:	Not reported
CAB:	Not reported
Sheet Vinyl:	Not reported

Map ID
Direction
Distance
Elevation

MAP FINDINGS

Site

Database(s)

EDR ID Number
EPA ID Number

TACOMA COMMUNITY COLLEGE (Continued)

1000473889

Asbestos Paper:	Not reported
Boiler Insulation:	Not reported
Duct Paper:	Not reported
VAT:	Not reported
Roofing:	Not reported
Sq Ft Other:	Not reported
Sq Ft Other Text:	Not reported
Quantity Lin Ft:	Not reported
Mag Pipe Insulation:	Not reported
Air Cell Pipe Insulation:	Not reported
Ducting Insulation:	Not reported
Cement Asbestos Pipe:	Not reported
Mudded Pipe Insulation:	Not reported
Duct Tape:	Not reported
Lin Ft Other1:	Not reported
Lin Ft Other1 Text:	Not reported
Lin Ft Other2:	Not reported
Lin Ft Other2 Text:	Not reported
Indoors:	Not reported
Outdoors:	Not reported
Neg Pres Enclosure:	Not reported
Glove Bag:	Not reported
Mini Enclosure:	Not reported
Critical Barriers:	Not reported
Wrap And Cut:	Not reported
Wet Methods:	Not reported
HEPA Vacuum:	Not reported
MANUALMETHODS :	Not reported
Other CM1:	Not reported
Other CM1 Text:	Not reported
Other CM2:	Not reported
Other CM2 Text:	Not reported
Half Mask APR:	Not reported
Full Face APR:	Not reported
PAPR:	Not reported
Type C Continuous:	Not reported
Type C Pressure:	Not reported
Other Resp Pro:	Not reported
Other Resp Pro Text:	Not reported
Comments:	Not reported
Date Time Submitted:	Not reported
Submitter IP Address:	Not reported
Region:	3
UBI:	601725020
Notice type:	Initial
Project Type:	Other Square Footage, Vinyl Asbestos Tile
Supervisor:	Adam Kosteletzky (2018030069A) , Billy Witham (2018027557A)
Supervisor Phone:	Not reported
Certificate Status:	ACTIVE
Name:	Not reported
Address:	6501 S 19TH ST BUILDING 10
City,State,Zip:	TACOMA, WA
Facility Type:	Not reported
Parent ID:	Not reported
Form ID:	125670#474465599
Notice Date:	06/25/2018

Map ID
Direction
Distance
Elevation

MAP FINDINGS

Site

Database(s)

EDR ID Number
EPA ID Number

TACOMA COMMUNITY COLLEGE (Continued)

1000473889

Start Date:	06/25/2018
Completion Date:	07/31/2018
Initial:	Not reported
Amended:	Not reported
On Hold:	Not reported
Off Hold:	Not reported
Emergency:	Not reported
Site Hours Start:	Not reported
Site Hours End:	Not reported
Sunday:	Not reported
Monday:	Not reported
Tuesday:	Not reported
Wednesday:	Not reported
Thursday:	Not reported
Friday:	Not reported
Saturday:	Not reported
Contractor ID:	Not reported
Phone:	Not reported
Job Site CAS:	Not reported
Project Form Email:	Not reported
Property Owner Name:	Not reported
Property Owner Agent:	Not reported
Property Owner Company:	THERMATECH NORTHWEST INC (LAKEWOOD) (ABCN00001210)
Property Owner Address:	Not reported
Property Owner City:	Not reported
Property Owner State:	Not reported
Property Owner Zip4:	Not reported
Property Owner Phone:	Not reported
Job Site Room:	Not reported
Facility Age:	Not reported
Facility Size:	Not reported
Facility Remodel:	Not reported
Facility Demo:	Not reported
Facility Repair:	Not reported
Facility Maint:	Not reported
Removed:	Not reported
Encapsulated:	Not reported
Quantity Sq Ft:	Not reported
Fireproofing:	Not reported
Popcorn Ceiling:	Not reported
CAB:	Not reported
Sheet Vinyl:	Not reported
Asbestos Paper:	Not reported
Boiler Insulation:	Not reported
Duct Paper:	Not reported
VAT:	Not reported
Roofing:	Not reported
Sq Ft Other:	Not reported
Sq Ft Other Text:	Not reported
Quantity Lin Ft:	Not reported
Mag Pipe Insulation:	Not reported
Air Cell Pipe Insulation:	Not reported
Ducting Insulation:	Not reported
Cement Asbestos Pipe:	Not reported
Mudded Pipe Insulation:	Not reported
Duct Tape:	Not reported
Lin Ft Other1:	Not reported

Map ID
Direction
Distance
Elevation

MAP FINDINGS

Site

Database(s)

EDR ID Number
EPA ID Number

TACOMA COMMUNITY COLLEGE (Continued)

1000473889

Lin Ft Other1 Text:	Not reported
Lin Ft Other2:	Not reported
Lin Ft Other2 Text:	Not reported
Indoors:	Not reported
Outdoors:	Not reported
Neg Pres Enclosure:	Not reported
Glove Bag:	Not reported
Mini Enclosure:	Not reported
Critical Barriers:	Not reported
Wrap And Cut:	Not reported
Wet Methods:	Not reported
HEPA Vacuum:	Not reported
MANUALMETHODS :	Not reported
Other CM1:	Not reported
Other CM1 Text:	Not reported
Other CM2:	Not reported
Other CM2 Text:	Not reported
Half Mask APR:	Not reported
Full Face APR:	Not reported
PAPR:	Not reported
Type C Continuous:	Not reported
Type C Pressure:	Not reported
Other Resp Pro:	Not reported
Other Resp Pro Text:	Not reported
Comments:	Not reported
Date Time Submitted:	Not reported
Submitter IP Address:	Not reported
Region:	3
UBI:	601725020
Notice type:	Initial
Project Type:	Other Square Footage, Vinyl Asbestos Tile
Supervisor:	Adam Kosteletzky (2018030069A) , Billy Witham (2018027557A)
Supervisor Phone:	Not reported
Certificate Status:	ACTIVE
Name:	Not reported
Address:	6501 S 19TH ST BUILDING 10
City,State,Zip:	TACOMA, WA
Facility Type:	Not reported
Parent ID:	Not reported
Form ID:	125670#474465599
Notice Date:	06/13/2018
Start Date:	06/25/2018
Completion Date:	07/31/2018
Initial:	Not reported
Amended:	Not reported
On Hold:	Not reported
Off Hold:	Not reported
Emergency:	Not reported
Site Hours Start:	Not reported
Site Hours End:	Not reported
Sunday:	Not reported
Monday:	Not reported
Tuesday:	Not reported
Wednesday:	Not reported
Thursday:	Not reported
Friday:	Not reported

Map ID
Direction
Distance
Elevation

MAP FINDINGS

Site

Database(s)

EDR ID Number
EPA ID Number

TACOMA COMMUNITY COLLEGE (Continued)

1000473889

Saturday:	Not reported
Contractor ID:	Not reported
Phone:	Not reported
Job Site CAS:	Not reported
Project Form Email:	Not reported
Property Owner Name:	Not reported
Property Owner Agent:	Not reported
Property Owner Company:	THERMATECH NORTHWEST INC (LAKEWOOD) (ABCN00001210)
Property Owner Address:	Not reported
Property Owner City:	Not reported
Property Owner State:	Not reported
Property Owner Zip4:	Not reported
Property Owner Phone:	Not reported
Job Site Room:	Not reported
Facility Age:	Not reported
Facility Size:	Not reported
Facility Remodel:	Not reported
Facility Demo:	Not reported
Facility Repair:	Not reported
Facility Maint:	Not reported
Removed:	Not reported
Encapsulated:	Not reported
Quantity Sq Ft:	Not reported
Fireproofing:	Not reported
Popcorn Ceiling:	Not reported
CAB:	Not reported
Sheet Vinyl:	Not reported
Asbestos Paper:	Not reported
Boiler Insulation:	Not reported
Duct Paper:	Not reported
VAT:	Not reported
Roofing:	Not reported
Sq Ft Other:	Not reported
Sq Ft Other Text:	Not reported
Quantity Lin Ft:	Not reported
Mag Pipe Insulation:	Not reported
Air Cell Pipe Insulation:	Not reported
Ducting Insulation:	Not reported
Cement Asbestos Pipe:	Not reported
Mudded Pipe Insulation:	Not reported
Duct Tape:	Not reported
Lin Ft Other1:	Not reported
Lin Ft Other1 Text:	Not reported
Lin Ft Other2:	Not reported
Lin Ft Other2 Text:	Not reported
Indoors:	Not reported
Outdoors:	Not reported
Neg Pres Enclosure:	Not reported
Glove Bag:	Not reported
Mini Enclosure:	Not reported
Critical Barriers:	Not reported
Wrap And Cut:	Not reported
Wet Methods:	Not reported
HEPA Vacuum:	Not reported
MANUALMETHODS :	Not reported
Other CM1:	Not reported
Other CM1 Text:	Not reported

Map ID
Direction
Distance
Elevation

MAP FINDINGS

Site

Database(s)

EDR ID Number
EPA ID Number

TACOMA COMMUNITY COLLEGE (Continued)

1000473889

Other CM2:	Not reported
Other CM2 Text:	Not reported
Half Mask APR:	Not reported
Full Face APR:	Not reported
PAPR:	Not reported
Type C Continuous:	Not reported
Type C Pressure:	Not reported
Other Resp Pro:	Not reported
Other Resp Pro Text:	Not reported
Comments:	Not reported
Date Time Submitted:	Not reported
Submitter IP Address:	Not reported
Region:	3
UBI:	601725020
Notice type:	Initial
Project Type:	Other Square Footage, Vinyl Asbestos Tile
Supervisor:	Adam Kostelecky (2018030069A) , Billy Witham (2018027557A)
Supervisor Phone:	Not reported
Certificate Status:	ACTIVE
Name:	Not reported
Address:	6501 S 19TH STREET VARIOUS
City,State,Zip:	TACOMA, WA 98466
Facility Type:	College
Parent ID:	0
Form ID:	154912##1515PACIF862964
Notice Date:	02/05/2018
Start Date:	02/17/2018
Completion Date:	02/19/2018
Initial:	1
Amended:	Not reported
On Hold:	Not reported
Off Hold:	Not reported
Emergency:	Not reported
Site Hours Start:	7:00am
Site Hours End:	3:30pm
Sunday:	1
Monday:	1
Tuesday:	Not reported
Wednesday:	Not reported
Thursday:	Not reported
Friday:	Not reported
Saturday:	1
Contractor ID:	Not reported
Phone:	206-596-8560
Job Site CAS:	Jamie Zahnow
Project Form Email:	pneseattle@icgpnw.com
Property Owner Name:	Not reported
Property Owner Agent:	Brent Palmason
Property Owner Company:	PACIFIC NORTHWEST ENVIRONMENTA (ABCN00001515)
Property Owner Address:	6501 South 19th Street
Property Owner City:	Tacoma
Property Owner State:	WA
Property Owner Zip4:	98466
Property Owner Phone:	253-566-5000
Job Site Room:	various
Facility Age:	1965

Map ID
Direction
Distance
Elevation

MAP FINDINGS

Site

Database(s)

EDR ID Number
EPA ID Number

TACOMA COMMUNITY COLLEGE (Continued)

1000473889

Facility Size:	3400
Facility Remodel:	1
Facility Demo:	Not reported
Facility Repair:	Not reported
Facility Maint:	Not reported
Removed:	1
Encapsulated:	Not reported
Quantity Sq Ft:	3400
Fireproofing:	Not reported
Popcorn Ceiling:	Not reported
CAB:	Not reported
Sheet Vinyl:	Not reported
Asbestos Paper:	Not reported
Boiler Insulation:	Not reported
Duct Paper:	Not reported
VAT:	1
Roofing:	Not reported
Sq Ft Other:	Not reported
Sq Ft Other Text:	Not reported
Quantity Lin Ft:	Not reported
Mag Pipe Insulation:	Not reported
Air Cell Pipe Insulation:	Not reported
Ducting Insulation:	Not reported
Cement Asbestos Pipe:	Not reported
Mudded Pipe Insulation:	Not reported
Duct Tape:	Not reported
Lin Ft Other1:	Not reported
Lin Ft Other1 Text:	Not reported
Lin Ft Other2:	Not reported
Lin Ft Other2 Text:	Not reported
Indoors:	1
Outdoors:	Not reported
Neg Pres Enclosure:	Not reported
Glove Bag:	Not reported
Mini Enclosure:	Not reported
Critical Barriers:	1
Wrap And Cut:	Not reported
Wet Methods:	1
HEPA Vacuum:	1
MANUALMETHODS :	1
Other CM1:	Not reported
Other CM1 Text:	Not reported
Other CM2:	Not reported
Other CM2 Text:	Not reported
Half Mask APR:	1
Full Face APR:	Not reported
PAPR:	Not reported
Type C Continuous:	Not reported
Type C Pressure:	Not reported
Other Resp Pro:	Not reported
Other Resp Pro Text:	Not reported
Comments:	Not reported
Date Time Submitted:	2018-02-05 05:21:15
Submitter IP Address:	66.45.48.100
Region:	3
UBI:	602960249
Notice type:	Initial

Map ID
Direction
Distance
Elevation

MAP FINDINGS

Site

Database(s)

EDR ID Number
EPA ID Number

TACOMA COMMUNITY COLLEGE (Continued)

1000473889

Project Type:	Vinyl Asbestos Tile
Supervisor:	Jamie Zahnow ()
Supervisor Phone:	Not reported
Certificate Status:	ACTIVE
Name:	Not reported
Address:	6501 S 19TH STREET VARIOUS
City,State,Zip:	TACOMA, WA 98466
Facility Type:	College
Parent ID:	154912
Form ID:	154922##1515PACIF888758
Notice Date:	02/05/2018
Start Date:	02/17/2018
Completion Date:	02/19/2018
Initial:	Not reported
Amended:	1
On Hold:	1
Off Hold:	Not reported
Emergency:	Not reported
Site Hours Start:	7:00am
Site Hours End:	3:30pm
Sunday:	1
Monday:	1
Tuesday:	Not reported
Wednesday:	Not reported
Thursday:	Not reported
Friday:	Not reported
Saturday:	1
Contractor ID:	Not reported
Phone:	206-596-8560
Job Site CAS:	Jamie Zahnow
Project Form Email:	pneseattle@icgpnw.com
Property Owner Name:	Not reported
Property Owner Agent:	Brent Palmason
Property Owner Company:	PACIFIC NORTHWEST ENVIRONMENTA (ABCN00001515)
Property Owner Address:	6501 South 19th Street
Property Owner City:	Tacoma
Property Owner State:	WA
Property Owner Zip4:	98466
Property Owner Phone:	253-566-5000
Job Site Room:	various
Facility Age:	1965
Facility Size:	3400
Facility Remodel:	1
Facility Demo:	Not reported
Facility Repair:	Not reported
Facility Maint:	Not reported
Removed:	1
Encapsulated:	Not reported
Quantity Sq Ft:	3400
Fireproofing:	Not reported
Popcorn Ceiling:	Not reported
CAB:	Not reported
Sheet Vinyl:	Not reported
Asbestos Paper:	Not reported
Boiler Insulation:	Not reported
Duct Paper:	Not reported

Map ID
Direction
Distance
Elevation

MAP FINDINGS

Site

Database(s)

EDR ID Number
EPA ID Number

TACOMA COMMUNITY COLLEGE (Continued)

1000473889

VAT:	1
Roofing:	Not reported
Sq Ft Other:	Not reported
Sq Ft Other Text:	Not reported
Quantity Lin Ft:	Not reported
Mag Pipe Insulation:	Not reported
Air Cell Pipe Insulation:	Not reported
Ducting Insulation:	Not reported
Cement Asbestos Pipe:	Not reported
Mudded Pipe Insulation:	Not reported
Duct Tape:	Not reported
Lin Ft Other1:	Not reported
Lin Ft Other1 Text:	Not reported
Lin Ft Other2:	Not reported
Lin Ft Other2 Text:	Not reported
Indoors:	1
Outdoors:	Not reported
Neg Pres Enclosure:	Not reported
Glove Bag:	Not reported
Mini Enclosure:	Not reported
Critical Barriers:	1
Wrap And Cut:	Not reported
Wet Methods:	1
HEPA Vacuum:	1
MANUALMETHODS :	1
Other CM1:	Not reported
Other CM1 Text:	Not reported
Other CM2:	Not reported
Other CM2 Text:	Not reported
Half Mask APR:	1
Full Face APR:	Not reported
PAPR:	Not reported
Type C Continuous:	Not reported
Type C Pressure:	Not reported
Other Resp Pro:	Not reported
Other Resp Pro Text:	Not reported
Comments:	Not reported
Date Time Submitted:	2018-02-05 09:28:31
Submitter IP Address:	66.45.48.100
Region:	3
UBI:	602960249
Notice type:	Initial
Project Type:	Vinyl Asbestos Tile
Supervisor:	Jamie Zahnow ()
Supervisor Phone:	Not reported
Certificate Status:	ACTIVE
Name:	Not reported
Address:	6501 S 19TH STREET VARIOUS
City,State,Zip:	TACOMA, WA 98466
Facility Type:	College
Parent ID:	154912
Form ID:	154923##1515PACIF888758
Notice Date:	02/05/2018
Start Date:	02/17/2018
Completion Date:	02/19/2018
Initial:	Not reported

Map ID
Direction
Distance
Elevation

MAP FINDINGS

Site

Database(s)

EDR ID Number
EPA ID Number

TACOMA COMMUNITY COLLEGE (Continued)

1000473889

Amended:	1
On Hold:	Not reported
Off Hold:	Not reported
Emergency:	Not reported
Site Hours Start:	7:00am
Site Hours End:	3:30pm
Sunday:	1
Monday:	1
Tuesday:	Not reported
Wednesday:	Not reported
Thursday:	Not reported
Friday:	Not reported
Saturday:	1
Contractor ID:	Not reported
Phone:	206-596-8560
Job Site CAS:	Jamie Zahnow
Project Form Email:	pneseattle@icgpnw.com
Property Owner Name:	Not reported
Property Owner Agent:	Brent Palmason
Property Owner Company:	PACIFIC NORTHWEST ENVIRONMENTA (ABCN00001515)
Property Owner Address:	6501 South 19th Street
Property Owner City:	Tacoma
Property Owner State:	WA
Property Owner Zip4:	98466
Property Owner Phone:	253-566-5000
Job Site Room:	various
Facility Age:	1965
Facility Size:	3400
Facility Remodel:	1
Facility Demo:	Not reported
Facility Repair:	Not reported
Facility Maint:	Not reported
Removed:	1
Encapsulated:	Not reported
Quantity Sq Ft:	3400
Fireproofing:	Not reported
Popcorn Ceiling:	Not reported
CAB:	Not reported
Sheet Vinyl:	Not reported
Asbestos Paper:	Not reported
Boiler Insulation:	Not reported
Duct Paper:	Not reported
VAT:	1
Roofing:	Not reported
Sq Ft Other:	Not reported
Sq Ft Other Text:	Not reported
Quantity Lin Ft:	Not reported
Mag Pipe Insulation:	Not reported
Air Cell Pipe Insulation:	Not reported
Ducting Insulation:	Not reported
Cement Asbestos Pipe:	Not reported
Mudded Pipe Insulation:	Not reported
Duct Tape:	Not reported
Lin Ft Other1:	Not reported
Lin Ft Other1 Text:	Not reported
Lin Ft Other2:	Not reported
Lin Ft Other2 Text:	Not reported

Map ID
Direction
Distance
Elevation

MAP FINDINGS

Site

Database(s)

EDR ID Number
EPA ID Number

TACOMA COMMUNITY COLLEGE (Continued)

1000473889

Indoors:	1
Outdoors:	Not reported
Neg Pres Enclosure:	Not reported
Glove Bag:	Not reported
Mini Enclosure:	Not reported
Critical Barriers:	1
Wrap And Cut:	Not reported
Wet Methods:	1
HEPA Vacuum:	1
MANUALMETHODS :	1
Other CM1:	Not reported
Other CM1 Text:	Not reported
Other CM2:	Not reported
Other CM2 Text:	Not reported
Half Mask APR:	1
Full Face APR:	Not reported
PAPR:	Not reported
Type C Continuous:	Not reported
Type C Pressure:	Not reported
Other Resp Pro:	Not reported
Other Resp Pro Text:	Not reported
Comments:	2/5/18 - Placed on hold in error. took off hold.
Date Time Submitted:	2018-02-05 09:41:18
Submitter IP Address:	66.45.48.100
Region:	3
UBI:	602960249
Notice type:	Initial
Project Type:	Vinyl Asbestos Tile
Supervisor:	Jamie Zahnow ()
Supervisor Phone:	Not reported
Certificate Status:	ACTIVE
Name:	Not reported
Address:	6501 S 19TH ST BUILDING F1
City,State,Zip:	TACOMA, WA
Facility Type:	Not reported
Parent ID:	Not reported
Form ID:	125961#1886382629
Notice Date:	10/05/2018
Start Date:	07/09/2018
Completion Date:	10/05/2018
Initial:	Not reported
Amended:	Not reported
On Hold:	Not reported
Off Hold:	Not reported
Emergency:	Not reported
Site Hours Start:	Not reported
Site Hours End:	Not reported
Sunday:	Not reported
Monday:	Not reported
Tuesday:	Not reported
Wednesday:	Not reported
Thursday:	Not reported
Friday:	Not reported
Saturday:	Not reported
Contractor ID:	Not reported
Phone:	Not reported

Map ID
Direction
Distance
Elevation

MAP FINDINGS

Site

Database(s)

EDR ID Number
EPA ID Number

TACOMA COMMUNITY COLLEGE (Continued)

1000473889

Job Site CAS:	Not reported
Project Form Email:	Not reported
Property Owner Name:	Not reported
Property Owner Agent:	Not reported
Property Owner Company:	THERMATECH NORTHWEST INC (LAKEWOOD) (ABCN00001210)
Property Owner Address:	Not reported
Property Owner City:	Not reported
Property Owner State:	Not reported
Property Owner Zip4:	Not reported
Property Owner Phone:	Not reported
Job Site Room:	Not reported
Facility Age:	Not reported
Facility Size:	Not reported
Facility Remodel:	Not reported
Facility Demo:	Not reported
Facility Repair:	Not reported
Facility Maint:	Not reported
Removed:	Not reported
Encapsulated:	Not reported
Quantity Sq Ft:	Not reported
Fireproofing:	Not reported
Popcorn Ceiling:	Not reported
CAB:	Not reported
Sheet Vinyl:	Not reported
Asbestos Paper:	Not reported
Boiler Insulation:	Not reported
Duct Paper:	Not reported
VAT:	Not reported
Roofing:	Not reported
Sq Ft Other:	Not reported
Sq Ft Other Text:	Not reported
Quantity Lin Ft:	Not reported
Mag Pipe Insulation:	Not reported
Air Cell Pipe Insulation:	Not reported
Ducting Insulation:	Not reported
Cement Asbestos Pipe:	Not reported
Mudded Pipe Insulation:	Not reported
Duct Tape:	Not reported
Lin Ft Other1:	Not reported
Lin Ft Other1 Text:	Not reported
Lin Ft Other2:	Not reported
Lin Ft Other2 Text:	Not reported
Indoors:	Not reported
Outdoors:	Not reported
Neg Pres Enclosure:	Not reported
Glove Bag:	Not reported
Mini Enclosure:	Not reported
Critical Barriers:	Not reported
Wrap And Cut:	Not reported
Wet Methods:	Not reported
HEPA Vacuum:	Not reported
MANUALMETHODS :	Not reported
Other CM1:	Not reported
Other CM1 Text:	Not reported
Other CM2:	Not reported
Other CM2 Text:	Not reported
Half Mask APR:	Not reported

Map ID
Direction
Distance
Elevation

MAP FINDINGS

Site

Database(s)

EDR ID Number
EPA ID Number

TACOMA COMMUNITY COLLEGE (Continued)

1000473889

Full Face APR:	Not reported
PAPR:	Not reported
Type C Continuous:	Not reported
Type C Pressure:	Not reported
Other Resp Pro:	Not reported
Other Resp Pro Text:	Not reported
Comments:	Not reported
Date Time Submitted:	Not reported
Submitter IP Address:	Not reported
Region:	3
UBI:	601725020
Notice type:	Initial
Project Type:	Vinyl Asbestos Tile
Supervisor:	Adam Kosteletzky (2018030069A) , Mike Guiley (2018016498A)
Supervisor Phone:	Not reported
Certificate Status:	ACTIVE
Name:	Not reported
Address:	6501 S 19TH ST BUILDING F1
City,State,Zip:	TACOMA, WA
Facility Type:	Not reported
Parent ID:	Not reported
Form ID:	125961#1886382629
Notice Date:	08/17/2018
Start Date:	07/09/2018
Completion Date:	10/31/2018
Initial:	Not reported
Amended:	Not reported
On Hold:	Not reported
Off Hold:	Not reported
Emergency:	Not reported
Site Hours Start:	Not reported
Site Hours End:	Not reported
Sunday:	Not reported
Monday:	Not reported
Tuesday:	Not reported
Wednesday:	Not reported
Thursday:	Not reported
Friday:	Not reported
Saturday:	Not reported
Contractor ID:	Not reported
Phone:	Not reported
Job Site CAS:	Not reported
Project Form Email:	Not reported
Property Owner Name:	Not reported
Property Owner Agent:	Not reported
Property Owner Company:	THERMATECH NORTHWEST INC (LAKEWOOD) (ABCN00001210)
Property Owner Address:	Not reported
Property Owner City:	Not reported
Property Owner State:	Not reported
Property Owner Zip4:	Not reported
Property Owner Phone:	Not reported
Job Site Room:	Not reported
Facility Age:	Not reported
Facility Size:	Not reported
Facility Remodel:	Not reported
Facility Demo:	Not reported

Map ID
Direction
Distance
Elevation

MAP FINDINGS

Site

Database(s)

EDR ID Number
EPA ID Number

TACOMA COMMUNITY COLLEGE (Continued)

1000473889

Facility Repair:	Not reported
Facility Maint:	Not reported
Removed:	Not reported
Encapsulated:	Not reported
Quantity Sq Ft:	Not reported
Fireproofing:	Not reported
Popcorn Ceiling:	Not reported
CAB:	Not reported
Sheet Vinyl:	Not reported
Asbestos Paper:	Not reported
Boiler Insulation:	Not reported
Duct Paper:	Not reported
VAT:	Not reported
Roofing:	Not reported
Sq Ft Other:	Not reported
Sq Ft Other Text:	Not reported
Quantity Lin Ft:	Not reported
Mag Pipe Insulation:	Not reported
Air Cell Pipe Insulation:	Not reported
Ducting Insulation:	Not reported
Cement Asbestos Pipe:	Not reported
Mudded Pipe Insulation:	Not reported
Duct Tape:	Not reported
Lin Ft Other1:	Not reported
Lin Ft Other1 Text:	Not reported
Lin Ft Other2:	Not reported
Lin Ft Other2 Text:	Not reported
Indoors:	Not reported
Outdoors:	Not reported
Neg Pres Enclosure:	Not reported
Glove Bag:	Not reported
Mini Enclosure:	Not reported
Critical Barriers:	Not reported
Wrap And Cut:	Not reported
Wet Methods:	Not reported
HEPA Vacuum:	Not reported
MANUALMETHODS :	Not reported
Other CM1:	Not reported
Other CM1 Text:	Not reported
Other CM2:	Not reported
Other CM2 Text:	Not reported
Half Mask APR:	Not reported
Full Face APR:	Not reported
PAPR:	Not reported
Type C Continuous:	Not reported
Type C Pressure:	Not reported
Other Resp Pro:	Not reported
Other Resp Pro Text:	Not reported
Comments:	Not reported
Date Time Submitted:	Not reported
Submitter IP Address:	Not reported
Region:	3
UBI:	601725020
Notice type:	Initial
Project Type:	Vinyl Asbestos Tile
Supervisor:	Adam Kostelecky (2018030069A) , Mike Guiley (2018016498A)
Supervisor Phone:	Not reported

Map ID
Direction
Distance
Elevation

MAP FINDINGS

Site

Database(s)

EDR ID Number
EPA ID Number

TACOMA COMMUNITY COLLEGE (Continued)

1000473889

Certificate Status:	ACTIVE
Name:	Not reported
Address:	6501 S 19TH ST BUILDING F1
City,State,Zip:	TACOMA, WA
Facility Type:	Not reported
Parent ID:	Not reported
Form ID:	125961#1886382629
Notice Date:	08/13/2018
Start Date:	07/09/2018
Completion Date:	10/31/2018
Initial:	Not reported
Amended:	Not reported
On Hold:	Not reported
Off Hold:	Not reported
Emergency:	Not reported
Site Hours Start:	Not reported
Site Hours End:	Not reported
Sunday:	Not reported
Monday:	Not reported
Tuesday:	Not reported
Wednesday:	Not reported
Thursday:	Not reported
Friday:	Not reported
Saturday:	Not reported
Contractor ID:	Not reported
Phone:	Not reported
Job Site CAS:	Not reported
Project Form Email:	Not reported
Property Owner Name:	Not reported
Property Owner Agent:	Not reported
Property Owner Company:	THERMATECH NORTHWEST INC (LAKEWOOD) (ABCN00001210)
Property Owner Address:	Not reported
Property Owner City:	Not reported
Property Owner State:	Not reported
Property Owner Zip4:	Not reported
Property Owner Phone:	Not reported
Job Site Room:	Not reported
Facility Age:	Not reported
Facility Size:	Not reported
Facility Remodel:	Not reported
Facility Demo:	Not reported
Facility Repair:	Not reported
Facility Maint:	Not reported
Removed:	Not reported
Encapsulated:	Not reported
Quantity Sq Ft:	Not reported
Fireproofing:	Not reported
Popcorn Ceiling:	Not reported
CAB:	Not reported
Sheet Vinyl:	Not reported
Asbestos Paper:	Not reported
Boiler Insulation:	Not reported
Duct Paper:	Not reported
VAT:	Not reported
Roofing:	Not reported
Sq Ft Other:	Not reported

Map ID
Direction
Distance
Elevation

MAP FINDINGS

Site

Database(s)

EDR ID Number
EPA ID Number

TACOMA COMMUNITY COLLEGE (Continued)

1000473889

Sq Ft Other Text:	Not reported
Quantity Lin Ft:	Not reported
Mag Pipe Insulation:	Not reported
Air Cell Pipe Insulation:	Not reported
Ducting Insulation:	Not reported
Cement Asbestos Pipe:	Not reported
Mudded Pipe Insulation:	Not reported
Duct Tape:	Not reported
Lin Ft Other1:	Not reported
Lin Ft Other1 Text:	Not reported
Lin Ft Other2:	Not reported
Lin Ft Other2 Text:	Not reported
Indoors:	Not reported
Outdoors:	Not reported
Neg Pres Enclosure:	Not reported
Glove Bag:	Not reported
Mini Enclosure:	Not reported
Critical Barriers:	Not reported
Wrap And Cut:	Not reported
Wet Methods:	Not reported
HEPA Vacuum:	Not reported
MANUALMETHODS :	Not reported
Other CM1:	Not reported
Other CM1 Text:	Not reported
Other CM2:	Not reported
Other CM2 Text:	Not reported
Half Mask APR:	Not reported
Full Face APR:	Not reported
PAPR:	Not reported
Type C Continuous:	Not reported
Type C Pressure:	Not reported
Other Resp Pro:	Not reported
Other Resp Pro Text:	Not reported
Comments:	Not reported
Date Time Submitted:	Not reported
Submitter IP Address:	Not reported
Region:	3
UBI:	601725020
Notice type:	Initial
Project Type:	Vinyl Asbestos Tile
Supervisor:	Adam Kostelecky (2018030069A) , Mike Guiley (2018016498A)
Supervisor Phone:	Not reported
Certificate Status:	ACTIVE
Name:	Not reported
Address:	6501 S 19TH ST BUILDING F1
City,State,Zip:	TACOMA, WA
Facility Type:	Not reported
Parent ID:	Not reported
Form ID:	125961#1886382629
Notice Date:	07/23/2018
Start Date:	07/09/2018
Completion Date:	10/31/2018
Initial:	Not reported
Amended:	Not reported
On Hold:	Not reported
Off Hold:	Not reported

Map ID
Direction
Distance
Elevation

MAP FINDINGS

Site

Database(s)

EDR ID Number
EPA ID Number

TACOMA COMMUNITY COLLEGE (Continued)

1000473889

Emergency:	Not reported
Site Hours Start:	Not reported
Site Hours End:	Not reported
Sunday:	Not reported
Monday:	Not reported
Tuesday:	Not reported
Wednesday:	Not reported
Thursday:	Not reported
Friday:	Not reported
Saturday:	Not reported
Contractor ID:	Not reported
Phone:	Not reported
Job Site CAS:	Not reported
Project Form Email:	Not reported
Property Owner Name:	Not reported
Property Owner Agent:	Not reported
Property Owner Company:	THERMATECH NORTHWEST INC (LAKEWOOD) (ABCN00001210)
Property Owner Address:	Not reported
Property Owner City:	Not reported
Property Owner State:	Not reported
Property Owner Zip4:	Not reported
Property Owner Phone:	Not reported
Job Site Room:	Not reported
Facility Age:	Not reported
Facility Size:	Not reported
Facility Remodel:	Not reported
Facility Demo:	Not reported
Facility Repair:	Not reported
Facility Maint:	Not reported
Removed:	Not reported
Encapsulated:	Not reported
Quantity Sq Ft:	Not reported
Fireproofing:	Not reported
Popcorn Ceiling:	Not reported
CAB:	Not reported
Sheet Vinyl:	Not reported
Asbestos Paper:	Not reported
Boiler Insulation:	Not reported
Duct Paper:	Not reported
VAT:	Not reported
Roofing:	Not reported
Sq Ft Other:	Not reported
Sq Ft Other Text:	Not reported
Quantity Lin Ft:	Not reported
Mag Pipe Insulation:	Not reported
Air Cell Pipe Insulation:	Not reported
Ducting Insulation:	Not reported
Cement Asbestos Pipe:	Not reported
Mudded Pipe Insulation:	Not reported
Duct Tape:	Not reported
Lin Ft Other1:	Not reported
Lin Ft Other1 Text:	Not reported
Lin Ft Other2:	Not reported
Lin Ft Other2 Text:	Not reported
Indoors:	Not reported
Outdoors:	Not reported
Neg Pres Enclosure:	Not reported

Map ID
Direction
Distance
Elevation

MAP FINDINGS

Site

Database(s)

EDR ID Number
EPA ID Number

TACOMA COMMUNITY COLLEGE (Continued)

1000473889

Glove Bag:	Not reported
Mini Enclosure:	Not reported
Critical Barriers:	Not reported
Wrap And Cut:	Not reported
Wet Methods:	Not reported
HEPA Vacuum:	Not reported
MANUALMETHODS :	Not reported
Other CM1:	Not reported
Other CM1 Text:	Not reported
Other CM2:	Not reported
Other CM2 Text:	Not reported
Half Mask APR:	Not reported
Full Face APR:	Not reported
PAPR:	Not reported
Type C Continuous:	Not reported
Type C Pressure:	Not reported
Other Resp Pro:	Not reported
Other Resp Pro Text:	Not reported
Comments:	Not reported
Date Time Submitted:	Not reported
Submitter IP Address:	Not reported
Region:	3
UBI:	601725020
Notice type:	Initial
Project Type:	Vinyl Asbestos Tile
Supervisor:	Adam Kosteletzky (2018030069A) , Mike Guiley (2018016498A)
Supervisor Phone:	Not reported
Certificate Status:	ACTIVE
Name:	Not reported
Address:	6501 S 19TH ST BUILDING F1
City,State,Zip:	TACOMA, WA
Facility Type:	Not reported
Parent ID:	Not reported
Form ID:	125961#1886382629
Notice Date:	07/16/2018
Start Date:	07/09/2018
Completion Date:	08/10/2018
Initial:	Not reported
Amended:	Not reported
On Hold:	Not reported
Off Hold:	Not reported
Emergency:	Not reported
Site Hours Start:	Not reported
Site Hours End:	Not reported
Sunday:	Not reported
Monday:	Not reported
Tuesday:	Not reported
Wednesday:	Not reported
Thursday:	Not reported
Friday:	Not reported
Saturday:	Not reported
Contractor ID:	Not reported
Phone:	Not reported
Job Site CAS:	Not reported
Project Form Email:	Not reported
Property Owner Name:	Not reported

Map ID
Direction
Distance
Elevation

MAP FINDINGS

Site

Database(s)

EDR ID Number
EPA ID Number

TACOMA COMMUNITY COLLEGE (Continued)

1000473889

Property Owner Agent:	Not reported
Property Owner Company:	THERMATECH NORTHWEST INC (LAKEWOOD) (ABCN00001210)
Property Owner Address:	Not reported
Property Owner City:	Not reported
Property Owner State:	Not reported
Property Owner Zip4:	Not reported
Property Owner Phone:	Not reported
Job Site Room:	Not reported
Facility Age:	Not reported
Facility Size:	Not reported
Facility Remodel:	Not reported
Facility Demo:	Not reported
Facility Repair:	Not reported
Facility Maint:	Not reported
Removed:	Not reported
Encapsulated:	Not reported
Quantity Sq Ft:	Not reported
Fireproofing:	Not reported
Popcorn Ceiling:	Not reported
CAB:	Not reported
Sheet Vinyl:	Not reported
Asbestos Paper:	Not reported
Boiler Insulation:	Not reported
Duct Paper:	Not reported
VAT:	Not reported
Roofing:	Not reported
Sq Ft Other:	Not reported
Sq Ft Other Text:	Not reported
Quantity Lin Ft:	Not reported
Mag Pipe Insulation:	Not reported
Air Cell Pipe Insulation:	Not reported
Ducting Insulation:	Not reported
Cement Asbestos Pipe:	Not reported
Mudded Pipe Insulation:	Not reported
Duct Tape:	Not reported
Lin Ft Other1:	Not reported
Lin Ft Other1 Text:	Not reported
Lin Ft Other2:	Not reported
Lin Ft Other2 Text:	Not reported
Indoors:	Not reported
Outdoors:	Not reported
Neg Pres Enclosure:	Not reported
Glove Bag:	Not reported
Mini Enclosure:	Not reported
Critical Barriers:	Not reported
Wrap And Cut:	Not reported
Wet Methods:	Not reported
HEPA Vacuum:	Not reported
MANUALMETHODS :	Not reported
Other CM1:	Not reported
Other CM1 Text:	Not reported
Other CM2:	Not reported
Other CM2 Text:	Not reported
Half Mask APR:	Not reported
Full Face APR:	Not reported
PAPR:	Not reported
Type C Continuous:	Not reported

Map ID
Direction
Distance
Elevation

MAP FINDINGS

Site

Database(s)

EDR ID Number
EPA ID Number

TACOMA COMMUNITY COLLEGE (Continued)

1000473889

Type C Pressure:	Not reported
Other Resp Pro:	Not reported
Other Resp Pro Text:	Not reported
Comments:	Not reported
Date Time Submitted:	Not reported
Submitter IP Address:	Not reported
Region:	3
UBI:	601725020
Notice type:	Initial
Project Type:	Vinyl Asbestos Tile
Supervisor:	Adam Kosteletzky (2018030069A) , Mike Guiley (2018016498A)
Supervisor Phone:	Not reported
Certificate Status:	ACTIVE
Name:	Not reported
Address:	6501 S 19TH ST BUILDING F1
City,State,Zip:	TACOMA, WA
Facility Type:	Not reported
Parent ID:	Not reported
Form ID:	125961#1886382629
Notice Date:	07/13/2018
Start Date:	07/09/2018
Completion Date:	08/10/2018
Initial:	Not reported
Amended:	Not reported
On Hold:	Not reported
Off Hold:	Not reported
Emergency:	Not reported
Site Hours Start:	Not reported
Site Hours End:	Not reported
Sunday:	Not reported
Monday:	Not reported
Tuesday:	Not reported
Wednesday:	Not reported
Thursday:	Not reported
Friday:	Not reported
Saturday:	Not reported
Contractor ID:	Not reported
Phone:	Not reported
Job Site CAS:	Not reported
Project Form Email:	Not reported
Property Owner Name:	Not reported
Property Owner Agent:	Not reported
Property Owner Company:	THERMATECH NORTHWEST INC (LAKEWOOD) (ABCN00001210)
Property Owner Address:	Not reported
Property Owner City:	Not reported
Property Owner State:	Not reported
Property Owner Zip4:	Not reported
Property Owner Phone:	Not reported
Job Site Room:	Not reported
Facility Age:	Not reported
Facility Size:	Not reported
Facility Remodel:	Not reported
Facility Demo:	Not reported
Facility Repair:	Not reported
Facility Maint:	Not reported
Removed:	Not reported

Map ID
Direction
Distance
Elevation

MAP FINDINGS

Site

Database(s)

EDR ID Number
EPA ID Number

TACOMA COMMUNITY COLLEGE (Continued)

1000473889

Encapsulated:	Not reported
Quantity Sq Ft:	Not reported
Fireproofing:	Not reported
Popcorn Ceiling:	Not reported
CAB:	Not reported
Sheet Vinyl:	Not reported
Asbestos Paper:	Not reported
Boiler Insulation:	Not reported
Duct Paper:	Not reported
VAT:	Not reported
Roofing:	Not reported
Sq Ft Other:	Not reported
Sq Ft Other Text:	Not reported
Quantity Lin Ft:	Not reported
Mag Pipe Insulation:	Not reported
Air Cell Pipe Insulation:	Not reported
Ducting Insulation:	Not reported
Cement Asbestos Pipe:	Not reported
Mudded Pipe Insulation:	Not reported
Duct Tape:	Not reported
Lin Ft Other1:	Not reported
Lin Ft Other1 Text:	Not reported
Lin Ft Other2:	Not reported
Lin Ft Other2 Text:	Not reported
Indoors:	Not reported
Outdoors:	Not reported
Neg Pres Enclosure:	Not reported
Glove Bag:	Not reported
Mini Enclosure:	Not reported
Critical Barriers:	Not reported
Wrap And Cut:	Not reported
Wet Methods:	Not reported
HEPA Vacuum:	Not reported
MANUALMETHODS :	Not reported
Other CM1:	Not reported
Other CM1 Text:	Not reported
Other CM2:	Not reported
Other CM2 Text:	Not reported
Half Mask APR:	Not reported
Full Face APR:	Not reported
PAPR:	Not reported
Type C Continuous:	Not reported
Type C Pressure:	Not reported
Other Resp Pro:	Not reported
Other Resp Pro Text:	Not reported
Comments:	Not reported
Date Time Submitted:	Not reported
Submitter IP Address:	Not reported
Region:	3
UBI:	601725020
Notice type:	Initial
Project Type:	Vinyl Asbestos Tile
Supervisor:	Adam Kostelecky (2018030069A) , Mike Guiley (2018016498A)
Supervisor Phone:	Not reported
Certificate Status:	ACTIVE
Name:	Not reported

Map ID
Direction
Distance
Elevation

MAP FINDINGS

Site

Database(s)

EDR ID Number
EPA ID Number

TACOMA COMMUNITY COLLEGE (Continued)

1000473889

Address:	6501 S 19TH ST BUILDING F1
City,State,Zip:	TACOMA, WA
Facility Type:	Not reported
Parent ID:	Not reported
Form ID:	125961#1886382629
Notice Date:	06/19/2018
Start Date:	07/09/2018
Completion Date:	08/10/2018
Initial:	Not reported
Amended:	Not reported
On Hold:	Not reported
Off Hold:	Not reported
Emergency:	Not reported
Site Hours Start:	Not reported
Site Hours End:	Not reported
Sunday:	Not reported
Monday:	Not reported
Tuesday:	Not reported
Wednesday:	Not reported
Thursday:	Not reported
Friday:	Not reported
Saturday:	Not reported
Contractor ID:	Not reported
Phone:	Not reported
Job Site CAS:	Not reported
Project Form Email:	Not reported
Property Owner Name:	Not reported
Property Owner Agent:	Not reported
Property Owner Company:	THERMATECH NORTHWEST INC (LAKEWOOD) (ABCN00001210)
Property Owner Address:	Not reported
Property Owner City:	Not reported
Property Owner State:	Not reported
Property Owner Zip4:	Not reported
Property Owner Phone:	Not reported
Job Site Room:	Not reported
Facility Age:	Not reported
Facility Size:	Not reported
Facility Remodel:	Not reported
Facility Demo:	Not reported
Facility Repair:	Not reported
Facility Maint:	Not reported
Removed:	Not reported
Encapsulated:	Not reported
Quantity Sq Ft:	Not reported
Fireproofing:	Not reported
Popcorn Ceiling:	Not reported
CAB:	Not reported
Sheet Vinyl:	Not reported
Asbestos Paper:	Not reported
Boiler Insulation:	Not reported
Duct Paper:	Not reported
VAT:	Not reported
Roofing:	Not reported
Sq Ft Other:	Not reported
Sq Ft Other Text:	Not reported
Quantity Lin Ft:	Not reported
Mag Pipe Insulation:	Not reported

Map ID
Direction
Distance
Elevation

MAP FINDINGS

Site

Database(s)

EDR ID Number
EPA ID Number

TACOMA COMMUNITY COLLEGE (Continued)

1000473889

Air Cell Pipe Insulation:	Not reported
Ducting Insulation:	Not reported
Cement Asbestos Pipe:	Not reported
Mudded Pipe Insulation:	Not reported
Duct Tape:	Not reported
Lin Ft Other1:	Not reported
Lin Ft Other1 Text:	Not reported
Lin Ft Other2:	Not reported
Lin Ft Other2 Text:	Not reported
Indoors:	Not reported
Outdoors:	Not reported
Neg Pres Enclosure:	Not reported
Glove Bag:	Not reported
Mini Enclosure:	Not reported
Critical Barriers:	Not reported
Wrap And Cut:	Not reported
Wet Methods:	Not reported
HEPA Vacuum:	Not reported
MANUALMETHODS :	Not reported
Other CM1:	Not reported
Other CM1 Text:	Not reported
Other CM2:	Not reported
Other CM2 Text:	Not reported
Half Mask APR:	Not reported
Full Face APR:	Not reported
PAPR:	Not reported
Type C Continuous:	Not reported
Type C Pressure:	Not reported
Other Resp Pro:	Not reported
Other Resp Pro Text:	Not reported
Comments:	Not reported
Date Time Submitted:	Not reported
Submitter IP Address:	Not reported
Region:	3
UBI:	601725020
Notice type:	Initial
Project Type:	Vinyl Asbestos Tile
Supervisor:	Adam Kosteletzky (2018030069A) , Mike Guiley (2018016498A)
Supervisor Phone:	Not reported
Certificate Status:	ACTIVE
Name:	Not reported
Address:	6501 S 19TH ST BUILDING F1
City,State,Zip:	TACOMA, WA
Facility Type:	Not reported
Parent ID:	Not reported
Form ID:	125961#1886382629
Notice Date:	07/17/2018
Start Date:	07/09/2018
Completion Date:	10/31/2018
Initial:	Not reported
Amended:	Not reported
On Hold:	Not reported
Off Hold:	Not reported
Emergency:	Not reported
Site Hours Start:	Not reported
Site Hours End:	Not reported

Map ID
Direction
Distance
Elevation

MAP FINDINGS

Site

Database(s)

EDR ID Number
EPA ID Number

TACOMA COMMUNITY COLLEGE (Continued)

1000473889

Sunday:	Not reported
Monday:	Not reported
Tuesday:	Not reported
Wednesday:	Not reported
Thursday:	Not reported
Friday:	Not reported
Saturday:	Not reported
Contractor ID:	Not reported
Phone:	Not reported
Job Site CAS:	Not reported
Project Form Email:	Not reported
Property Owner Name:	Not reported
Property Owner Agent:	Not reported
Property Owner Company:	THERMATECH NORTHWEST INC (LAKEWOOD) (ABCN00001210)
Property Owner Address:	Not reported
Property Owner City:	Not reported
Property Owner State:	Not reported
Property Owner Zip4:	Not reported
Property Owner Phone:	Not reported
Job Site Room:	Not reported
Facility Age:	Not reported
Facility Size:	Not reported
Facility Remodel:	Not reported
Facility Demo:	Not reported
Facility Repair:	Not reported
Facility Maint:	Not reported
Removed:	Not reported
Encapsulated:	Not reported
Quantity Sq Ft:	Not reported
Fireproofing:	Not reported
Popcorn Ceiling:	Not reported
CAB:	Not reported
Sheet Vinyl:	Not reported
Asbestos Paper:	Not reported
Boiler Insulation:	Not reported
Duct Paper:	Not reported
VAT:	Not reported
Roofing:	Not reported
Sq Ft Other:	Not reported
Sq Ft Other Text:	Not reported
Quantity Lin Ft:	Not reported
Mag Pipe Insulation:	Not reported
Air Cell Pipe Insulation:	Not reported
Ducting Insulation:	Not reported
Cement Asbestos Pipe:	Not reported
Mudded Pipe Insulation:	Not reported
Duct Tape:	Not reported
Lin Ft Other1:	Not reported
Lin Ft Other1 Text:	Not reported
Lin Ft Other2:	Not reported
Lin Ft Other2 Text:	Not reported
Indoors:	Not reported
Outdoors:	Not reported
Neg Pres Enclosure:	Not reported
Glove Bag:	Not reported
Mini Enclosure:	Not reported
Critical Barriers:	Not reported

Map ID
Direction
Distance
Elevation

MAP FINDINGS

Site

Database(s)

EDR ID Number
EPA ID Number

TACOMA COMMUNITY COLLEGE (Continued)

1000473889

Wrap And Cut:	Not reported
Wet Methods:	Not reported
HEPA Vacuum:	Not reported
MANUALMETHODS :	Not reported
Other CM1:	Not reported
Other CM1 Text:	Not reported
Other CM2:	Not reported
Other CM2 Text:	Not reported
Half Mask APR:	Not reported
Full Face APR:	Not reported
PAPR:	Not reported
Type C Continuous:	Not reported
Type C Pressure:	Not reported
Other Resp Pro:	Not reported
Other Resp Pro Text:	Not reported
Comments:	Not reported
Date Time Submitted:	Not reported
Submitter IP Address:	Not reported
Region:	3
UBI:	601725020
Notice type:	Initial
Project Type:	Vinyl Asbestos Tile
Supervisor:	Adam Kosteletzky (2018030069A) , Mike Guiley (2018016498A)
Supervisor Phone:	Not reported
Certificate Status:	ACTIVE
Name:	Not reported
Address:	6501 S 19TH STREET
City,State,Zip:	TACOMA, WA
Facility Type:	Not reported
Parent ID:	Not reported
Form ID:	120948#113984530
Notice Date:	03/23/2018
Start Date:	03/23/2018
Completion Date:	03/30/2018
Initial:	Not reported
Amended:	Not reported
On Hold:	Not reported
Off Hold:	Not reported
Emergency:	Not reported
Site Hours Start:	Not reported
Site Hours End:	Not reported
Sunday:	Not reported
Monday:	Not reported
Tuesday:	Not reported
Wednesday:	Not reported
Thursday:	Not reported
Friday:	Not reported
Saturday:	Not reported
Contractor ID:	Not reported
Phone:	Not reported
Job Site CAS:	Not reported
Project Form Email:	Not reported
Property Owner Name:	Not reported
Property Owner Agent:	Not reported
Property Owner Company:	PACIFIC NORTHWEST ENVIRONMENTA (DAMASCUS) (ABCN00001515)
Property Owner Address:	Not reported

Map ID
Direction
Distance
Elevation

MAP FINDINGS

Site

Database(s)

EDR ID Number
EPA ID Number

TACOMA COMMUNITY COLLEGE (Continued)

1000473889

Property Owner City:	Not reported
Property Owner State:	Not reported
Property Owner Zip4:	Not reported
Property Owner Phone:	Not reported
Job Site Room:	Not reported
Facility Age:	Not reported
Facility Size:	Not reported
Facility Remodel:	Not reported
Facility Demo:	Not reported
Facility Repair:	Not reported
Facility Maint:	Not reported
Removed:	Not reported
Encapsulated:	Not reported
Quantity Sq Ft:	Not reported
Fireproofing:	Not reported
Popcorn Ceiling:	Not reported
CAB:	Not reported
Sheet Vinyl:	Not reported
Asbestos Paper:	Not reported
Boiler Insulation:	Not reported
Duct Paper:	Not reported
VAT:	Not reported
Roofing:	Not reported
Sq Ft Other:	Not reported
Sq Ft Other Text:	Not reported
Quantity Lin Ft:	Not reported
Mag Pipe Insulation:	Not reported
Air Cell Pipe Insulation:	Not reported
Ducting Insulation:	Not reported
Cement Asbestos Pipe:	Not reported
Mudded Pipe Insulation:	Not reported
Duct Tape:	Not reported
Lin Ft Other1:	Not reported
Lin Ft Other1 Text:	Not reported
Lin Ft Other2:	Not reported
Lin Ft Other2 Text:	Not reported
Indoors:	Not reported
Outdoors:	Not reported
Neg Pres Enclosure:	Not reported
Glove Bag:	Not reported
Mini Enclosure:	Not reported
Critical Barriers:	Not reported
Wrap And Cut:	Not reported
Wet Methods:	Not reported
HEPA Vacuum:	Not reported
MANUALMETHODS :	Not reported
Other CM1:	Not reported
Other CM1 Text:	Not reported
Other CM2:	Not reported
Other CM2 Text:	Not reported
Half Mask APR:	Not reported
Full Face APR:	Not reported
PAPR:	Not reported
Type C Continuous:	Not reported
Type C Pressure:	Not reported
Other Resp Pro:	Not reported
Other Resp Pro Text:	Not reported

Map ID
Direction
Distance
Elevation

MAP FINDINGS

Site

Database(s)

EDR ID Number
EPA ID Number

TACOMA COMMUNITY COLLEGE (Continued)

1000473889

Comments:	Not reported
Date Time Submitted:	Not reported
Submitter IP Address:	Not reported
Region:	3
UBI:	602960249
Notice type:	Initial
Project Type:	Mastic, Vinyl Asbestos Tile
Supervisor:	Jamie Zahnow (2018021075A)
Supervisor Phone:	Not reported
Certificate Status:	ACTIVE
Name:	Not reported
Address:	6501 S 19TH STREET
City,State,Zip:	TACOMA, WA
Facility Type:	Not reported
Parent ID:	Not reported
Form ID:	120948#113984530
Notice Date:	03/22/2018
Start Date:	03/23/2018
Completion Date:	03/30/2018
Initial:	Not reported
Amended:	Not reported
On Hold:	Not reported
Off Hold:	Not reported
Emergency:	Not reported
Site Hours Start:	Not reported
Site Hours End:	Not reported
Sunday:	Not reported
Monday:	Not reported
Tuesday:	Not reported
Wednesday:	Not reported
Thursday:	Not reported
Friday:	Not reported
Saturday:	Not reported
Contractor ID:	Not reported
Phone:	Not reported
Job Site CAS:	Not reported
Project Form Email:	Not reported
Property Owner Name:	Not reported
Property Owner Agent:	Not reported
Property Owner Company:	PACIFIC NORTHWEST ENVIRONMENTA (DAMASCUS) (ABCN00001515)
Property Owner Address:	Not reported
Property Owner City:	Not reported
Property Owner State:	Not reported
Property Owner Zip4:	Not reported
Property Owner Phone:	Not reported
Job Site Room:	Not reported
Facility Age:	Not reported
Facility Size:	Not reported
Facility Remodel:	Not reported
Facility Demo:	Not reported
Facility Repair:	Not reported
Facility Maint:	Not reported
Removed:	Not reported
Encapsulated:	Not reported
Quantity Sq Ft:	Not reported
Fireproofing:	Not reported

Map ID
Direction
Distance
Elevation

MAP FINDINGS

Site

Database(s)

EDR ID Number
EPA ID Number

TACOMA COMMUNITY COLLEGE (Continued)

1000473889

Popcorn Ceiling:	Not reported
CAB:	Not reported
Sheet Vinyl:	Not reported
Asbestos Paper:	Not reported
Boiler Insulation:	Not reported
Duct Paper:	Not reported
VAT:	Not reported
Roofing:	Not reported
Sq Ft Other:	Not reported
Sq Ft Other Text:	Not reported
Quantity Lin Ft:	Not reported
Mag Pipe Insulation:	Not reported
Air Cell Pipe Insulation:	Not reported
Ducting Insulation:	Not reported
Cement Asbestos Pipe:	Not reported
Mudded Pipe Insulation:	Not reported
Duct Tape:	Not reported
Lin Ft Other1:	Not reported
Lin Ft Other1 Text:	Not reported
Lin Ft Other2:	Not reported
Lin Ft Other2 Text:	Not reported
Indoors:	Not reported
Outdoors:	Not reported
Neg Pres Enclosure:	Not reported
Glove Bag:	Not reported
Mini Enclosure:	Not reported
Critical Barriers:	Not reported
Wrap And Cut:	Not reported
Wet Methods:	Not reported
HEPA Vacuum:	Not reported
MANUALMETHODS :	Not reported
Other CM1:	Not reported
Other CM1 Text:	Not reported
Other CM2:	Not reported
Other CM2 Text:	Not reported
Half Mask APR:	Not reported
Full Face APR:	Not reported
PAPR:	Not reported
Type C Continuous:	Not reported
Type C Pressure:	Not reported
Other Resp Pro:	Not reported
Other Resp Pro Text:	Not reported
Comments:	Not reported
Date Time Submitted:	Not reported
Submitter IP Address:	Not reported
Region:	3
UBI:	602960249
Notice type:	Initial
Project Type:	Mastic, Vinyl Asbestos Tile
Supervisor:	Jamie Zahnow (2018021075A)
Supervisor Phone:	Not reported
Certificate Status:	ACTIVE
Name:	Not reported
Address:	6501 S 19TH STREET
City,State,Zip:	TACOMA, WA
Facility Type:	Not reported

Map ID
Direction
Distance
Elevation

MAP FINDINGS

Site

Database(s)

EDR ID Number
EPA ID Number

TACOMA COMMUNITY COLLEGE (Continued)

1000473889

Parent ID:	Not reported
Form ID:	120948#113984530
Notice Date:	03/12/2018
Start Date:	03/23/2018
Completion Date:	03/30/2018
Initial:	Not reported
Amended:	Not reported
On Hold:	Not reported
Off Hold:	Not reported
Emergency:	Not reported
Site Hours Start:	Not reported
Site Hours End:	Not reported
Sunday:	Not reported
Monday:	Not reported
Tuesday:	Not reported
Wednesday:	Not reported
Thursday:	Not reported
Friday:	Not reported
Saturday:	Not reported
Contractor ID:	Not reported
Phone:	Not reported
Job Site CAS:	Not reported
Project Form Email:	Not reported
Property Owner Name:	Not reported
Property Owner Agent:	Not reported
Property Owner Company:	PACIFIC NORTHWEST ENVIRONMENTA (DAMASCUS) (ABCN00001515)
Property Owner Address:	Not reported
Property Owner City:	Not reported
Property Owner State:	Not reported
Property Owner Zip4:	Not reported
Property Owner Phone:	Not reported
Job Site Room:	Not reported
Facility Age:	Not reported
Facility Size:	Not reported
Facility Remodel:	Not reported
Facility Demo:	Not reported
Facility Repair:	Not reported
Facility Maint:	Not reported
Removed:	Not reported
Encapsulated:	Not reported
Quantity Sq Ft:	Not reported
Fireproofing:	Not reported
Popcorn Ceiling:	Not reported
CAB:	Not reported
Sheet Vinyl:	Not reported
Asbestos Paper:	Not reported
Boiler Insulation:	Not reported
Duct Paper:	Not reported
VAT:	Not reported
Roofing:	Not reported
Sq Ft Other:	Not reported
Sq Ft Other Text:	Not reported
Quantity Lin Ft:	Not reported
Mag Pipe Insulation:	Not reported
Air Cell Pipe Insulation:	Not reported
Ducting Insulation:	Not reported
Cement Asbestos Pipe:	Not reported

Map ID
Direction
Distance
Elevation

MAP FINDINGS

Site

Database(s)

EDR ID Number
EPA ID Number

TACOMA COMMUNITY COLLEGE (Continued)

1000473889

Mudded Pipe Insulation:	Not reported
Duct Tape:	Not reported
Lin Ft Other1:	Not reported
Lin Ft Other1 Text:	Not reported
Lin Ft Other2:	Not reported
Lin Ft Other2 Text:	Not reported
Indoors:	Not reported
Outdoors:	Not reported
Neg Pres Enclosure:	Not reported
Glove Bag:	Not reported
Mini Enclosure:	Not reported
Critical Barriers:	Not reported
Wrap And Cut:	Not reported
Wet Methods:	Not reported
HEPA Vacuum:	Not reported
MANUALMETHODS :	Not reported
Other CM1:	Not reported
Other CM1 Text:	Not reported
Other CM2:	Not reported
Other CM2 Text:	Not reported
Half Mask APR:	Not reported
Full Face APR:	Not reported
PAPR:	Not reported
Type C Continuous:	Not reported
Type C Pressure:	Not reported
Other Resp Pro:	Not reported
Other Resp Pro Text:	Not reported
Comments:	Not reported
Date Time Submitted:	Not reported
Submitter IP Address:	Not reported
Region:	3
UBI:	602960249
Notice type:	Initial
Project Type:	Mastic, Vinyl Asbestos Tile
Supervisor:	Jamie Zahnow (2018021075A)
Supervisor Phone:	Not reported
Certificate Status:	ACTIVE
Name:	Not reported
Address:	6501 SOUTH 19TH STREET
City,State,Zip:	TACOMA, WA 98466
Facility Type:	Commercial
Parent ID:	111396
Form ID:	132181##1402KDSEn530071
Notice Date:	09/12/2016
Start Date:	02/15/2016
Completion Date:	01/30/2017
Initial:	Not reported
Amended:	1
On Hold:	Not reported
Off Hold:	Not reported
Emergency:	Not reported
Site Hours Start:	7:00 AM
Site Hours End:	4:00 PM
Sunday:	Not reported
Monday:	1
Tuesday:	1

Map ID
Direction
Distance
Elevation

MAP FINDINGS

Site

Database(s)

EDR ID Number
EPA ID Number

TACOMA COMMUNITY COLLEGE (Continued)

1000473889

Wednesday:	1
Thursday:	1
Friday:	1
Saturday:	Not reported
Contractor ID:	Not reported
Phone:	3602495540
Job Site CAS:	Chris Williams
Project Form Email:	fletcher@kdsenv.com
Property Owner Name:	Not reported
Property Owner Agent:	Pease & Sons, Inc.
Property Owner Company:	K D & S Environmental Inc (ABCN00001402)
Property Owner Address:	PO Bpx 44100
Property Owner City:	Tacoma
Property Owner State:	WA
Property Owner Zip4:	98448
Property Owner Phone:	253-531-7700
Job Site Room:	Not reported
Facility Age:	Not reported
Facility Size:	Not reported
Facility Remodel:	Not reported
Facility Demo:	1
Facility Repair:	Not reported
Facility Maint:	Not reported
Removed:	1
Encapsulated:	Not reported
Quantity Sq Ft:	1820
Fireproofing:	Not reported
Popcorn Ceiling:	Not reported
CAB:	Not reported
Sheet Vinyl:	Not reported
Asbestos Paper:	Not reported
Boiler Insulation:	Not reported
Duct Paper:	Not reported
VAT:	Not reported
Roofing:	1
Sq Ft Other:	1
Sq Ft Other Text:	Ceiling/wall texture
Quantity Lin Ft:	Not reported
Mag Pipe Insulation:	Not reported
Air Cell Pipe Insulation:	Not reported
Ducting Insulation:	Not reported
Cement Asbestos Pipe:	Not reported
Mudded Pipe Insulation:	1
Duct Tape:	Not reported
Lin Ft Other1:	Not reported
Lin Ft Other1 Text:	Not reported
Lin Ft Other2:	1
Lin Ft Other2 Text:	Elbows
Indoors:	1
Outdoors:	1
Neg Pres Enclosure:	1
Glove Bag:	1
Mini Enclosure:	Not reported
Critical Barriers:	1
Wrap And Cut:	Not reported
Wet Methods:	1
HEPA Vacuum:	1

Map ID
Direction
Distance
Elevation

MAP FINDINGS

Site

Database(s)

EDR ID Number
EPA ID Number

TACOMA COMMUNITY COLLEGE (Continued)

1000473889

MANUALMETHODS :	1
Other CM1:	Not reported
Other CM1 Text:	Not reported
Other CM2:	Not reported
Other CM2 Text:	Not reported
Half Mask APR:	1
Full Face APR:	1
PAPR:	Not reported
Type C Continuous:	Not reported
Type C Pressure:	1
Other Resp Pro:	Not reported
Other Resp Pro Text:	Not reported
Comments:	Please change the completion date on this permit.
Date Time Submitted:	2016-09-12 12:58:52
Submitter IP Address:	173.160.217.169
Region:	3
UBI:	602458724
Notice type:	Initial
Project Type:	Mag/mudded pipe Insulation, Other linear footage, Other Square Footage, Roofing
Supervisor:	Chris Williams ()
Supervisor Phone:	Not reported
Certificate Status:	ACTIVE
Name:	Not reported
Address:	6501 SOUTH 19TH ST LOCAITONS THROUGHOUT THE STRUCTURE
City,State,Zip:	TACOMA, WA 98466
Facility Type:	College Building
Parent ID:	135146
Form ID:	136172##1210Therm890605
Notice Date:	12/19/2016
Start Date:	12/12/2016
Completion Date:	12/30/2016
Initial:	Not reported
Amended:	1
On Hold:	1
Off Hold:	Not reported
Emergency:	Not reported
Site Hours Start:	7:00 a.m.
Site Hours End:	3:30 p.m.
Sunday:	Not reported
Monday:	1
Tuesday:	1
Wednesday:	1
Thursday:	1
Friday:	1
Saturday:	Not reported
Contractor ID:	Not reported
Phone:	253-984-1818
Job Site CAS:	Branton Watkins
Project Form Email:	debif@ttnw-inc.com
Property Owner Name:	Tacoma Community College
Property Owner Agent:	Not reported
Property Owner Company:	Thermatech Northwest Inc (ABCN00001210)
Property Owner Address:	PO Box 33697
Property Owner City:	JBLM
Property Owner State:	WA

Map ID
Direction
Distance
Elevation

MAP FINDINGS

Site

Database(s)

EDR ID Number
EPA ID Number

TACOMA COMMUNITY COLLEGE (Continued)

1000473889

Property Owner Zip4:	98433
Property Owner Phone:	253-912-1910
Job Site Room:	locaitons throughout the structure
Facility Age:	not given
Facility Size:	not given
Facility Remodel:	1
Facility Demo:	Not reported
Facility Repair:	Not reported
Facility Maint:	Not reported
Removed:	1
Encapsulated:	Not reported
Quantity Sq Ft:	3500
Fireproofing:	Not reported
Popcorn Ceiling:	Not reported
CAB:	Not reported
Sheet Vinyl:	Not reported
Asbestos Paper:	Not reported
Boiler Insulation:	Not reported
Duct Paper:	Not reported
VAT:	Not reported
Roofing:	Not reported
Sq Ft Other:	1
Sq Ft Other Text:	floor mastic
Quantity Lin Ft:	Not reported
Mag Pipe Insulation:	Not reported
Air Cell Pipe Insulation:	Not reported
Ducting Insulation:	Not reported
Cement Asbestos Pipe:	Not reported
Mudded Pipe Insulation:	Not reported
Duct Tape:	Not reported
Lin Ft Other1:	Not reported
Lin Ft Other1 Text:	Not reported
Lin Ft Other2:	Not reported
Lin Ft Other2 Text:	Not reported
Indoors:	1
Outdoors:	Not reported
Neg Pres Enclosure:	Not reported
Glove Bag:	Not reported
Mini Enclosure:	Not reported
Critical Barriers:	1
Wrap And Cut:	Not reported
Wet Methods:	1
HEPA Vacuum:	1
MANUALMETHODS :	1
Other CM1:	Not reported
Other CM1 Text:	Not reported
Other CM2:	Not reported
Other CM2 Text:	Not reported
Half Mask APR:	1
Full Face APR:	Not reported
PAPR:	Not reported
Type C Continuous:	Not reported
Type C Pressure:	Not reported
Other Resp Pro:	Not reported
Other Resp Pro Text:	Not reported
Comments:	ON HOLD Monday 12-19-16 at 8am
Date Time Submitted:	2016-12-19 08:06:15

Map ID
Direction
Distance
Elevation

MAP FINDINGS

Site

Database(s)

EDR ID Number
EPA ID Number

TACOMA COMMUNITY COLLEGE (Continued)

1000473889

Submitter IP Address:	75.151.101.37
Region:	3
UBI:	601725020
Notice type:	Initial
Project Type:	Other Square Footage
Supervisor:	Branton Watkins ()
Supervisor Phone:	Not reported
Certificate Status:	ACTIVE
Name:	Not reported
Address:	6501 SOUTH 19TH STREET
City,State,Zip:	TACOMA, WA
Facility Type:	Not reported
Parent ID:	Not reported
Form ID:	28046##1177North408482
Notice Date:	04/15/2009
Start Date:	04/27/2009
Completion Date:	05/14/2009
Initial:	Not reported
Amended:	Not reported
On Hold:	Not reported
Off Hold:	Not reported
Emergency:	Not reported
Site Hours Start:	Not reported
Site Hours End:	Not reported
Sunday:	Not reported
Monday:	Not reported
Tuesday:	Not reported
Wednesday:	Not reported
Thursday:	Not reported
Friday:	Not reported
Saturday:	Not reported
Contractor ID:	Not reported
Phone:	Not reported
Job Site CAS:	Not reported
Project Form Email:	Not reported
Property Owner Name:	Not reported
Property Owner Agent:	Not reported
Property Owner Company:	Northwest Abatement Services I (ABCN00001177)
Property Owner Address:	Not reported
Property Owner City:	Not reported
Property Owner State:	Not reported
Property Owner Zip4:	Not reported
Property Owner Phone:	Not reported
Job Site Room:	Not reported
Facility Age:	Not reported
Facility Size:	Not reported
Facility Remodel:	Not reported
Facility Demo:	Not reported
Facility Repair:	Not reported
Facility Maint:	Not reported
Removed:	Not reported
Encapsulated:	Not reported
Quantity Sq Ft:	Not reported
Fireproofing:	Not reported
Popcorn Ceiling:	Not reported
CAB:	Not reported

Map ID
Direction
Distance
Elevation

MAP FINDINGS

Site

Database(s)

EDR ID Number
EPA ID Number

TACOMA COMMUNITY COLLEGE (Continued)

1000473889

Sheet Vinyl:	Not reported
Asbestos Paper:	Not reported
Boiler Insulation:	Not reported
Duct Paper:	Not reported
VAT:	Not reported
Roofing:	Not reported
Sq Ft Other:	Not reported
Sq Ft Other Text:	Not reported
Quantity Lin Ft:	Not reported
Mag Pipe Insulation:	Not reported
Air Cell Pipe Insulation:	Not reported
Ducting Insulation:	Not reported
Cement Asbestos Pipe:	Not reported
Mudded Pipe Insulation:	Not reported
Duct Tape:	Not reported
Lin Ft Other1:	Not reported
Lin Ft Other1 Text:	Not reported
Lin Ft Other2:	Not reported
Lin Ft Other2 Text:	Not reported
Indoors:	Not reported
Outdoors:	Not reported
Neg Pres Enclosure:	Not reported
Glove Bag:	Not reported
Mini Enclosure:	Not reported
Critical Barriers:	Not reported
Wrap And Cut:	Not reported
Wet Methods:	Not reported
HEPA Vacuum:	Not reported
MANUALMETHODS :	Not reported
Other CM1:	Not reported
Other CM1 Text:	Not reported
Other CM2:	Not reported
Other CM2 Text:	Not reported
Half Mask APR:	Not reported
Full Face APR:	Not reported
PAPR:	Not reported
Type C Continuous:	Not reported
Type C Pressure:	Not reported
Other Resp Pro:	Not reported
Other Resp Pro Text:	Not reported
Comments:	Not reported
Date Time Submitted:	Not reported
Submitter IP Address:	Not reported
Region:	3
UBI:	601580291
Notice type:	Initial
Project Type:	Cement Asbestos Board (CAB), Other linear footage, Other Square Footage, Popcorn Ceiling, Vinyl Asbestos Tile
Supervisor:	Marcos Perez ()
Supervisor Phone:	Not reported
Certificate Status:	ACTIVE
Name:	Not reported
Address:	6501 S 19TH STREET
City,State,Zip:	TACOMA, WA
Facility Type:	Not reported
Parent ID:	Not reported

Map ID
Direction
Distance
Elevation

MAP FINDINGS

Site

Database(s)

EDR ID Number
EPA ID Number

TACOMA COMMUNITY COLLEGE (Continued)

1000473889

Form ID:	146756#1203697613
Notice Date:	09/04/2019
Start Date:	08/19/2019
Completion Date:	01/03/2020
Initial:	Not reported
Amended:	Not reported
On Hold:	Not reported
Off Hold:	Not reported
Emergency:	Not reported
Site Hours Start:	Not reported
Site Hours End:	Not reported
Sunday:	Not reported
Monday:	Not reported
Tuesday:	Not reported
Wednesday:	Not reported
Thursday:	Not reported
Friday:	Not reported
Saturday:	Not reported
Contractor ID:	Not reported
Phone:	Not reported
Job Site CAS:	Not reported
Project Form Email:	Not reported
Property Owner Name:	Not reported
Property Owner Agent:	Not reported
Property Owner Company:	PACIFIC NORTHWEST ENVIRONMENTA (DAMASCUS) (ABCN00001515)
Property Owner Address:	Not reported
Property Owner City:	Not reported
Property Owner State:	Not reported
Property Owner Zip4:	Not reported
Property Owner Phone:	Not reported
Job Site Room:	Not reported
Facility Age:	Not reported
Facility Size:	Not reported
Facility Remodel:	Not reported
Facility Demo:	Not reported
Facility Repair:	Not reported
Facility Maint:	Not reported
Removed:	Not reported
Encapsulated:	Not reported
Quantity Sq Ft:	Not reported
Fireproofing:	Not reported
Popcorn Ceiling:	Not reported
CAB:	Not reported
Sheet Vinyl:	Not reported
Asbestos Paper:	Not reported
Boiler Insulation:	Not reported
Duct Paper:	Not reported
VAT:	Not reported
Roofing:	Not reported
Sq Ft Other:	Not reported
Sq Ft Other Text:	Not reported
Quantity Lin Ft:	Not reported
Mag Pipe Insulation:	Not reported
Air Cell Pipe Insulation:	Not reported
Ducting Insulation:	Not reported
Cement Asbestos Pipe:	Not reported
Mudded Pipe Insulation:	Not reported

Map ID
Direction
Distance
Elevation

MAP FINDINGS

Site

Database(s)

EDR ID Number
EPA ID Number

TACOMA COMMUNITY COLLEGE (Continued)

1000473889

Duct Tape:	Not reported
Lin Ft Other1:	Not reported
Lin Ft Other1 Text:	Not reported
Lin Ft Other2:	Not reported
Lin Ft Other2 Text:	Not reported
Indoors:	Not reported
Outdoors:	Not reported
Neg Pres Enclosure:	Not reported
Glove Bag:	Not reported
Mini Enclosure:	Not reported
Critical Barriers:	Not reported
Wrap And Cut:	Not reported
Wet Methods:	Not reported
HEPA Vacuum:	Not reported
MANUALMETHODS :	Not reported
Other CM1:	Not reported
Other CM1 Text:	Not reported
Other CM2:	Not reported
Other CM2 Text:	Not reported
Half Mask APR:	Not reported
Full Face APR:	Not reported
PAPR:	Not reported
Type C Continuous:	Not reported
Type C Pressure:	Not reported
Other Resp Pro:	Not reported
Other Resp Pro Text:	Not reported
Comments:	Not reported
Date Time Submitted:	Not reported
Submitter IP Address:	Not reported
Region:	3
UBI:	602960249
Notice type:	Initial
Project Type:	Vinyl Asbestos Tile
Supervisor:	Dante Fogarty (ABAS00031906) ACTIVE, Ely Aguilar (ABAS00035952) ACTIVE, Joseph Hels
Supervisor Phone:	Not reported
Certificate Status:	ACTIVE
Name:	Not reported
Address:	6501 S 19TH STREET
City,State,Zip:	TACOMA, WA
Facility Type:	Not reported
Parent ID:	Not reported
Form ID:	146756#1203697613
Notice Date:	08/28/2019
Start Date:	08/19/2019
Completion Date:	01/03/2020
Initial:	Not reported
Amended:	Not reported
On Hold:	Not reported
Off Hold:	Not reported
Emergency:	Not reported
Site Hours Start:	Not reported
Site Hours End:	Not reported
Sunday:	Not reported
Monday:	Not reported
Tuesday:	Not reported
Wednesday:	Not reported

Map ID
Direction
Distance
Elevation

MAP FINDINGS

Site

Database(s)

EDR ID Number
EPA ID Number

TACOMA COMMUNITY COLLEGE (Continued)

1000473889

Thursday:	Not reported
Friday:	Not reported
Saturday:	Not reported
Contractor ID:	Not reported
Phone:	Not reported
Job Site CAS:	Not reported
Project Form Email:	Not reported
Property Owner Name:	Not reported
Property Owner Agent:	Not reported
Property Owner Company:	PACIFIC NORTHWEST ENVIRONMENTA (DAMASCUS) (ABCN00001515)
Property Owner Address:	Not reported
Property Owner City:	Not reported
Property Owner State:	Not reported
Property Owner Zip4:	Not reported
Property Owner Phone:	Not reported
Job Site Room:	Not reported
Facility Age:	Not reported
Facility Size:	Not reported
Facility Remodel:	Not reported
Facility Demo:	Not reported
Facility Repair:	Not reported
Facility Maint:	Not reported
Removed:	Not reported
Encapsulated:	Not reported
Quantity Sq Ft:	Not reported
Fireproofing:	Not reported
Popcorn Ceiling:	Not reported
CAB:	Not reported
Sheet Vinyl:	Not reported
Asbestos Paper:	Not reported
Boiler Insulation:	Not reported
Duct Paper:	Not reported
VAT:	Not reported
Roofing:	Not reported
Sq Ft Other:	Not reported
Sq Ft Other Text:	Not reported
Quantity Lin Ft:	Not reported
Mag Pipe Insulation:	Not reported
Air Cell Pipe Insulation:	Not reported
Ducting Insulation:	Not reported
Cement Asbestos Pipe:	Not reported
Mudded Pipe Insulation:	Not reported
Duct Tape:	Not reported
Lin Ft Other1:	Not reported
Lin Ft Other1 Text:	Not reported
Lin Ft Other2:	Not reported
Lin Ft Other2 Text:	Not reported
Indoors:	Not reported
Outdoors:	Not reported
Neg Pres Enclosure:	Not reported
Glove Bag:	Not reported
Mini Enclosure:	Not reported
Critical Barriers:	Not reported
Wrap And Cut:	Not reported
Wet Methods:	Not reported
HEPA Vacuum:	Not reported
MANUALMETHODS :	Not reported

Map ID
Direction
Distance
Elevation

MAP FINDINGS

Site

Database(s)

EDR ID Number
EPA ID Number

TACOMA COMMUNITY COLLEGE (Continued)

1000473889

Other CM1:	Not reported
Other CM1 Text:	Not reported
Other CM2:	Not reported
Other CM2 Text:	Not reported
Half Mask APR:	Not reported
Full Face APR:	Not reported
PAPR:	Not reported
Type C Continuous:	Not reported
Type C Pressure:	Not reported
Other Resp Pro:	Not reported
Other Resp Pro Text:	Not reported
Comments:	Not reported
Date Time Submitted:	Not reported
Submitter IP Address:	Not reported
Region:	3
UBI:	602960249
Notice type:	Initial
Project Type:	Vinyl Asbestos Tile
Supervisor:	Dante Fogarty (ABAS00031906) ACTIVE, Ely Aguilar (ABAS00035952) ACTIVE, Joseph Hels
Supervisor Phone:	Not reported
Certificate Status:	ACTIVE
Name:	Not reported
Address:	6501 S 19TH STREET
City,State,Zip:	TACOMA, WA
Facility Type:	Not reported
Parent ID:	Not reported
Form ID:	146756#1203697613
Notice Date:	08/26/2019
Start Date:	08/19/2019
Completion Date:	01/03/2020
Initial:	Not reported
Amended:	Not reported
On Hold:	Not reported
Off Hold:	Not reported
Emergency:	Not reported
Site Hours Start:	Not reported
Site Hours End:	Not reported
Sunday:	Not reported
Monday:	Not reported
Tuesday:	Not reported
Wednesday:	Not reported
Thursday:	Not reported
Friday:	Not reported
Saturday:	Not reported
Contractor ID:	Not reported
Phone:	Not reported
Job Site CAS:	Not reported
Project Form Email:	Not reported
Property Owner Name:	Not reported
Property Owner Agent:	Not reported
Property Owner Company:	PACIFIC NORTHWEST ENVIRONMENTA (DAMASCUS) (ABCN00001515)
Property Owner Address:	Not reported
Property Owner City:	Not reported
Property Owner State:	Not reported
Property Owner Zip4:	Not reported
Property Owner Phone:	Not reported

Map ID
Direction
Distance
Elevation

MAP FINDINGS

Site

Database(s)

EDR ID Number
EPA ID Number

TACOMA COMMUNITY COLLEGE (Continued)

1000473889

Job Site Room:	Not reported
Facility Age:	Not reported
Facility Size:	Not reported
Facility Remodel:	Not reported
Facility Demo:	Not reported
Facility Repair:	Not reported
Facility Maint:	Not reported
Removed:	Not reported
Encapsulated:	Not reported
Quantity Sq Ft:	Not reported
Fireproofing:	Not reported
Popcorn Ceiling:	Not reported
CAB:	Not reported
Sheet Vinyl:	Not reported
Asbestos Paper:	Not reported
Boiler Insulation:	Not reported
Duct Paper:	Not reported
VAT:	Not reported
Roofing:	Not reported
Sq Ft Other:	Not reported
Sq Ft Other Text:	Not reported
Quantity Lin Ft:	Not reported
Mag Pipe Insulation:	Not reported
Air Cell Pipe Insulation:	Not reported
Ducting Insulation:	Not reported
Cement Asbestos Pipe:	Not reported
Mudded Pipe Insulation:	Not reported
Duct Tape:	Not reported
Lin Ft Other1:	Not reported
Lin Ft Other1 Text:	Not reported
Lin Ft Other2:	Not reported
Lin Ft Other2 Text:	Not reported
Indoors:	Not reported
Outdoors:	Not reported
Neg Pres Enclosure:	Not reported
Glove Bag:	Not reported
Mini Enclosure:	Not reported
Critical Barriers:	Not reported
Wrap And Cut:	Not reported
Wet Methods:	Not reported
HEPA Vacuum:	Not reported
MANUALMETHODS :	Not reported
Other CM1:	Not reported
Other CM1 Text:	Not reported
Other CM2:	Not reported
Other CM2 Text:	Not reported
Half Mask APR:	Not reported
Full Face APR:	Not reported
PAPR:	Not reported
Type C Continuous:	Not reported
Type C Pressure:	Not reported
Other Resp Pro:	Not reported
Other Resp Pro Text:	Not reported
Comments:	Not reported
Date Time Submitted:	Not reported
Submitter IP Address:	Not reported
Region:	3

Map ID
Direction
Distance
Elevation

MAP FINDINGS

Site

Database(s)

EDR ID Number
EPA ID Number

TACOMA COMMUNITY COLLEGE (Continued)

1000473889

UBI:	602960249
Notice type:	Initial
Project Type:	Vinyl Asbestos Tile
Supervisor:	Dante Fogarty (ABAS00031906) ACTIVE, Joseph Helsham (ABAS00018718) ACTIVE
Supervisor Phone:	Not reported
Certificate Status:	ACTIVE
Name:	Not reported
Address:	6501 S 19TH STREET
City,State,Zip:	TACOMA, WA
Facility Type:	Not reported
Parent ID:	Not reported
Form ID:	146756#1203697613
Notice Date:	08/19/2019
Start Date:	08/19/2019
Completion Date:	01/03/2020
Initial:	Not reported
Amended:	Not reported
On Hold:	Not reported
Off Hold:	Not reported
Emergency:	Not reported
Site Hours Start:	Not reported
Site Hours End:	Not reported
Sunday:	Not reported
Monday:	Not reported
Tuesday:	Not reported
Wednesday:	Not reported
Thursday:	Not reported
Friday:	Not reported
Saturday:	Not reported
Contractor ID:	Not reported
Phone:	Not reported
Job Site CAS:	Not reported
Project Form Email:	Not reported
Property Owner Name:	Not reported
Property Owner Agent:	Not reported
Property Owner Company:	PACIFIC NORTHWEST ENVIRONMENTA (DAMASCUS) (ABCN00001515)
Property Owner Address:	Not reported
Property Owner City:	Not reported
Property Owner State:	Not reported
Property Owner Zip4:	Not reported
Property Owner Phone:	Not reported
Job Site Room:	Not reported
Facility Age:	Not reported
Facility Size:	Not reported
Facility Remodel:	Not reported
Facility Demo:	Not reported
Facility Repair:	Not reported
Facility Maint:	Not reported
Removed:	Not reported
Encapsulated:	Not reported
Quantity Sq Ft:	Not reported
Fireproofing:	Not reported
Popcorn Ceiling:	Not reported
CAB:	Not reported
Sheet Vinyl:	Not reported
Asbestos Paper:	Not reported

Map ID
Direction
Distance
Elevation

MAP FINDINGS

Site

Database(s)

EDR ID Number
EPA ID Number

TACOMA COMMUNITY COLLEGE (Continued)

1000473889

Boiler Insulation:	Not reported
Duct Paper:	Not reported
VAT:	Not reported
Roofing:	Not reported
Sq Ft Other:	Not reported
Sq Ft Other Text:	Not reported
Quantity Lin Ft:	Not reported
Mag Pipe Insulation:	Not reported
Air Cell Pipe Insulation:	Not reported
Ducting Insulation:	Not reported
Cement Asbestos Pipe:	Not reported
Mudded Pipe Insulation:	Not reported
Duct Tape:	Not reported
Lin Ft Other1:	Not reported
Lin Ft Other1 Text:	Not reported
Lin Ft Other2:	Not reported
Lin Ft Other2 Text:	Not reported
Indoors:	Not reported
Outdoors:	Not reported
Neg Pres Enclosure:	Not reported
Glove Bag:	Not reported
Mini Enclosure:	Not reported
Critical Barriers:	Not reported
Wrap And Cut:	Not reported
Wet Methods:	Not reported
HEPA Vacuum:	Not reported
MANUALMETHODS :	Not reported
Other CM1:	Not reported
Other CM1 Text:	Not reported
Other CM2:	Not reported
Other CM2 Text:	Not reported
Half Mask APR:	Not reported
Full Face APR:	Not reported
PAPR:	Not reported
Type C Continuous:	Not reported
Type C Pressure:	Not reported
Other Resp Pro:	Not reported
Other Resp Pro Text:	Not reported
Comments:	Not reported
Date Time Submitted:	Not reported
Submitter IP Address:	Not reported
Region:	3
UBI:	602960249
Notice type:	Initial
Project Type:	Vinyl Asbestos Tile
Supervisor:	Dante Fogarty (ABAS00031906) ACTIVE, Joseph Helsham (ABAS00018718) ACTIVE
Supervisor Phone:	Not reported
Certificate Status:	ACTIVE
Name:	Not reported
Address:	6501 S 19TH STREET
City,State,Zip:	TACOMA, WA
Facility Type:	Not reported
Parent ID:	Not reported
Form ID:	146756#1203697613
Notice Date:	07/31/2019
Start Date:	08/19/2019

Map ID
Direction
Distance
Elevation

MAP FINDINGS

Site

Database(s)

EDR ID Number
EPA ID Number

TACOMA COMMUNITY COLLEGE (Continued)

1000473889

Completion Date:	09/20/2019
Initial:	Not reported
Amended:	Not reported
On Hold:	Not reported
Off Hold:	Not reported
Emergency:	Not reported
Site Hours Start:	Not reported
Site Hours End:	Not reported
Sunday:	Not reported
Monday:	Not reported
Tuesday:	Not reported
Wednesday:	Not reported
Thursday:	Not reported
Friday:	Not reported
Saturday:	Not reported
Contractor ID:	Not reported
Phone:	Not reported
Job Site CAS:	Not reported
Project Form Email:	Not reported
Property Owner Name:	Not reported
Property Owner Agent:	Not reported
Property Owner Company:	PACIFIC NORTHWEST ENVIRONMENTA (DAMASCUS) (ABCN00001515)
Property Owner Address:	Not reported
Property Owner City:	Not reported
Property Owner State:	Not reported
Property Owner Zip4:	Not reported
Property Owner Phone:	Not reported
Job Site Room:	Not reported
Facility Age:	Not reported
Facility Size:	Not reported
Facility Remodel:	Not reported
Facility Demo:	Not reported
Facility Repair:	Not reported
Facility Maint:	Not reported
Removed:	Not reported
Encapsulated:	Not reported
Quantity Sq Ft:	Not reported
Fireproofing:	Not reported
Popcorn Ceiling:	Not reported
CAB:	Not reported
Sheet Vinyl:	Not reported
Asbestos Paper:	Not reported
Boiler Insulation:	Not reported
Duct Paper:	Not reported
VAT:	Not reported
Roofing:	Not reported
Sq Ft Other:	Not reported
Sq Ft Other Text:	Not reported
Quantity Lin Ft:	Not reported
Mag Pipe Insulation:	Not reported
Air Cell Pipe Insulation:	Not reported
Ducting Insulation:	Not reported
Cement Asbestos Pipe:	Not reported
Mudded Pipe Insulation:	Not reported
Duct Tape:	Not reported
Lin Ft Other1:	Not reported
Lin Ft Other1 Text:	Not reported

Map ID
Direction
Distance
Elevation

MAP FINDINGS

Site

Database(s)

EDR ID Number
EPA ID Number

TACOMA COMMUNITY COLLEGE (Continued)

1000473889

Lin Ft Other2:	Not reported
Lin Ft Other2 Text:	Not reported
Indoors:	Not reported
Outdoors:	Not reported
Neg Pres Enclosure:	Not reported
Glove Bag:	Not reported
Mini Enclosure:	Not reported
Critical Barriers:	Not reported
Wrap And Cut:	Not reported
Wet Methods:	Not reported
HEPA Vacuum:	Not reported
MANUALMETHODS :	Not reported
Other CM1:	Not reported
Other CM1 Text:	Not reported
Other CM2:	Not reported
Other CM2 Text:	Not reported
Half Mask APR:	Not reported
Full Face APR:	Not reported
PAPR:	Not reported
Type C Continuous:	Not reported
Type C Pressure:	Not reported
Other Resp Pro:	Not reported
Other Resp Pro Text:	Not reported
Comments:	Not reported
Date Time Submitted:	Not reported
Submitter IP Address:	Not reported
Region:	3
UBI:	602960249
Notice type:	Initial
Project Type:	Vinyl Asbestos Tile
Supervisor:	Dante Fogarty (ABAS00031906) ACTIVE
Supervisor Phone:	Not reported
Certificate Status:	ACTIVE
Name:	Not reported
Address:	6501 SOUTH 19TH STREET
City,State,Zip:	TACOMA, WA
Facility Type:	Not reported
Parent ID:	Not reported
Form ID:	39425##1471Trini872460
Notice Date:	06/25/2010
Start Date:	07/05/2010
Completion Date:	07/07/2010
Initial:	Not reported
Amended:	Not reported
On Hold:	Not reported
Off Hold:	Not reported
Emergency:	Not reported
Site Hours Start:	Not reported
Site Hours End:	Not reported
Sunday:	Not reported
Monday:	Not reported
Tuesday:	Not reported
Wednesday:	Not reported
Thursday:	Not reported
Friday:	Not reported
Saturday:	Not reported

Map ID
Direction
Distance
Elevation

MAP FINDINGS

Site

Database(s)

EDR ID Number
EPA ID Number

TACOMA COMMUNITY COLLEGE (Continued)

1000473889

Contractor ID:	Not reported
Phone:	Not reported
Job Site CAS:	Not reported
Project Form Email:	Not reported
Property Owner Name:	Not reported
Property Owner Agent:	Not reported
Property Owner Company:	Trinity Environmental and De-c (ABCN00001471)
Property Owner Address:	Not reported
Property Owner City:	Not reported
Property Owner State:	Not reported
Property Owner Zip4:	Not reported
Property Owner Phone:	Not reported
Job Site Room:	Not reported
Facility Age:	Not reported
Facility Size:	Not reported
Facility Remodel:	Not reported
Facility Demo:	Not reported
Facility Repair:	Not reported
Facility Maint:	Not reported
Removed:	Not reported
Encapsulated:	Not reported
Quantity Sq Ft:	Not reported
Fireproofing:	Not reported
Popcorn Ceiling:	Not reported
CAB:	Not reported
Sheet Vinyl:	Not reported
Asbestos Paper:	Not reported
Boiler Insulation:	Not reported
Duct Paper:	Not reported
VAT:	Not reported
Roofing:	Not reported
Sq Ft Other:	Not reported
Sq Ft Other Text:	Not reported
Quantity Lin Ft:	Not reported
Mag Pipe Insulation:	Not reported
Air Cell Pipe Insulation:	Not reported
Ducting Insulation:	Not reported
Cement Asbestos Pipe:	Not reported
Mudded Pipe Insulation:	Not reported
Duct Tape:	Not reported
Lin Ft Other1:	Not reported
Lin Ft Other1 Text:	Not reported
Lin Ft Other2:	Not reported
Lin Ft Other2 Text:	Not reported
Indoors:	Not reported
Outdoors:	Not reported
Neg Pres Enclosure:	Not reported
Glove Bag:	Not reported
Mini Enclosure:	Not reported
Critical Barriers:	Not reported
Wrap And Cut:	Not reported
Wet Methods:	Not reported
HEPA Vacuum:	Not reported
MANUALMETHODS :	Not reported
Other CM1:	Not reported
Other CM1 Text:	Not reported
Other CM2:	Not reported

Map ID
Direction
Distance
Elevation

MAP FINDINGS

Site

Database(s)

EDR ID Number
EPA ID Number

TACOMA COMMUNITY COLLEGE (Continued)

1000473889

Other CM2 Text:	Not reported
Half Mask APR:	Not reported
Full Face APR:	Not reported
PAPR:	Not reported
Type C Continuous:	Not reported
Type C Pressure:	Not reported
Other Resp Pro:	Not reported
Other Resp Pro Text:	Not reported
Comments:	Not reported
Date Time Submitted:	Not reported
Submitter IP Address:	Not reported
Region:	3
UBI:	602937188
Notice type:	Initial
Project Type:	Other linear footage, Other Square Footage, Popcorn Ceiling
Supervisor:	Brian Sanders ()
Supervisor Phone:	Not reported
Certificate Status:	EXPIRED

WA MANIFEST:

Name:	TACOMA COMMUNITY COLLEGE
Address:	6501 S 19TH ST
City,State,Zip:	TACOMA, WA 98466
Facility Address 2:	Not reported
Facility ID:	83654982
EPA ID:	WAD988479465
NAICS:	611210
State Waste Code Desc:	WSC2,WT02
Federal Waste Code Desc:	D001,D002,D007,D008,D011,D035,F003,F005,P042
Form Comm:	Not reported
Data Year:	2017
Permit by Rule:	False
Mailing Address 2:	Building 1
Treatment by Generator:	False
Mixed Radioactive Waste:	False
Importer of Hazardous Waste:	False
Immediate Recycler:	False
Treatment/Storage/Disposal/Recycling Facility:	False
Generator of Dangerous Fuel Waste:	False
Generator Marketing to Burner:	False
Other Marketers (i.e., blender, distributor, etc.):	False
Utility Boiler Burner:	False
Industry Boiler Burner:	False
Industrial Furnace:	False
Smelter Defferal:	False
Universal Waste:	Not reported
Off-Specification:	Not reported
LN Address 2:	Building 1
Tax Reg #:	278049098
Business Type:	Not reported
Mail Name:	Not reported
Mailing Address:	6501 S 19th St
Mailing City,State,Zip:	Tacoma, WA 98466
Legal Organization Name:	Tacoma Community College
Legal Organization Type:	State
Legal Contact:	Not reported
Legal Address:	6501 S 19th St

Map ID
Direction
Distance
Elevation

MAP FINDINGS

Site

Database(s)

EDR ID Number
EPA ID Number

TACOMA COMMUNITY COLLEGE (Continued)

1000473889

Legal Address 2:	Building 1
Legal City,State,Zip:	Tacoma, WA 98466
Legal Phone Number:	(253)566-5000
Legal Effective Date:	01/01/1966
Land Organization Name:	Tacoma Community College
Land Organization Type:	State
Land Contact:	Not reported
Land Address:	6501 S 19TH ST
Land City,State,Zip:	Tacoma, WA 98466
Land Phone Number:	2534604363
Operator Organization Name:	Tacoma Community College
Operator Organization Type:	State
Operator:	Not reported
Operator Address:	6501 S 19TH ST
Operator Address 2:	Building 1
Operator City,State,Zip:	Tacoma, WA 98466
Operator Phone Number:	2534604363
Operator Effective Date:	01/01/1966
Site Contact:	Not reported
Site Contact Address:	Not reported
Contact City,State,Zip:	Not reported
Site Contact Phone Number:	Not reported
Site Contact Email:	Not reported
Gen Status Code:	MQG
Monthly Generation:	False
Batch Generation:	True
One Time Generation:	False
Transport Own Waste:	False
Tranports Other Waste:	False
Recycler Onsite:	False
Transfer Facility:	False
Other Exemption:	Not reported
UW Battery Gen:	False
Used Oil Transporter:	False
Used Oil Transfer Facility:	False
Used Oil Processor:	False
Used Oil Refiner:	False
Used Oil Fuel Marketer Directs Shipments:	False
Used Oil Fuel Marketer Meets Specs:	False
Site Contact Address 2:	Not reported
SIC Code:	Not reported
CRK Number:	Not reported
Active:	Not reported
CAS Number:	Not reported
Chemical Name:	Not reported
EHS:	Not reported
EHS CAS Number:	Not reported
EHS Name:	Not reported
Name:	TACOMA COMMUNITY COLLEGE
Address:	6501 S 19TH ST
City,State,Zip:	TACOMA, WA 98466
Facility Address 2:	Not reported
Facility ID:	83654982
EPA ID:	WAD988479465
NAICS:	611210
State Waste Code Desc:	WT02

Map ID
Direction
Distance
Elevation

MAP FINDINGS

Site

Database(s)

EDR ID Number
EPA ID Number

TACOMA COMMUNITY COLLEGE (Continued)

1000473889

Federal Waste Code Desc: D001
Form Comm:

the bulk of our waste is universal. Spent bulbs and batteries. We recently discovered a quantity of old pharmaceutical waste that was dumped behind the shop. This was found in 2017 but is scheduled for pickup by Stericycle on the 1st of March 2018. It took me some time to remove the packaging to be able to sort and document. The only extremely hazardous waste is 11.56 pounds of epinephrine. For 2017 I am submitting as a SQG but may have to submit as either as a MQG or LQG for parts of 2018 based upon the exact weights and classifications of the pickup scheduled for March 1st. The total weight for the remaining waste pharmaceuticals is roughly 120lbs.

Data Year: 2017
Permit by Rule: False
Mailing Address 2: Building 1
Treatment by Generator: False
Mixed Radioactive Waste: False
Importer of Hazardous Waste: False
Immediate Recycler: False
Treatment/Storage/Disposal/Recycling Facility: False
Generator of Dangerous Fuel Waste: False
Generator Marketing to Burner: False
Other Marketers (i.e., blender, distributor, etc.): False
Utility Boiler Burner: False
Industry Boiler Burner: False
Industrial Furnace: False
Smelter Defferal: False
Universal Waste: Not reported
Off-Specification: Not reported
LN Address 2: Building 1
Tax Reg #: 278049098
Business Type: Education
Mail Name: Tacoma Community College
Mailing Address: 6501 S 19th St
Mailing City,State,Zip: Tacoma, WA 98466-6100
Legal Organization Name: Tacoma Community College
Legal Organization Type: State
Legal Contact: Not reported
Legal Address: 6501 S 19th St
Legal Address 2: Building 1
Legal City,State,Zip: Tacoma, WA 98466-6100
Legal Phone Number: 253.566.5000
Legal Effective Date: 01/01/1966
Land Organization Name: Tacoma Community College
Land Organization Type: State
Land Contact: Not reported
Land Address: 6501 S 19TH ST
Land City,State,Zip: Tacoma, WA 98466-6100
Land Phone Number: 253.566.5000
Operator Organization Name: Tacoma Community College
Operator Organization Type: State
Operator: Not reported
Operator Address: 6501 S 19TH ST
Operator Address 2: Building 1
Operator City,State,Zip: Tacoma, WA 98466-6100
Operator Phone Number: 253.566.5000
Operator Effective Date: 01/01/1966
Site Contact: Randall Greg

Map ID
Direction
Distance
Elevation

MAP FINDINGS

Site

Database(s)

EDR ID Number
EPA ID Number

TACOMA COMMUNITY COLLEGE (Continued)

1000473889

Site Contact Address:	6501 S 19TH ST
Contact City,State,Zip:	Tacoma, WA 98466-6100
Site Contact Phone Number:	253.566.5207
Site Contact Email:	grandall@tacomacc.edu
Gen Status Code:	SQG
Monthly Generation:	False
Batch Generation:	True
One Time Generation:	False
Transport Own Waste:	False
Tranports Other Waste:	False
Recycler Onsite:	False
Transfer Facility:	False
Other Exemption:	Not reported
UW Battery Gen:	False
Used Oil Transporter:	False
Used Oil Transfer Facility:	False
Used Oil Processor:	False
Used Oil Refiner:	False
Used Oil Fuel Marketer Directs Shipments:	False
Used Oil Fuel Marketer Meets Specs:	False
Site Contact Address 2:	Building 1
SIC Code:	Not reported
CRK Number:	Not reported
Active:	Not reported
CAS Number:	Not reported
Chemical Name:	Not reported
EHS:	Not reported
EHS CAS Number:	Not reported
EHS Name:	Not reported
Name:	TACOMA COMMUNITY COLLEGE
Address:	6501 S 19TH ST
City,State,Zip:	TACOMA, WA 98466
Facility Address 2:	Not reported
Facility ID:	83654982
EPA ID:	WAD988479465
NAICS:	611210
State Waste Code Desc:	Not reported
Federal Waste Code Desc:	D002,D039
Form Comm:	Not reported
Data Year:	2016
Permit by Rule:	False
Mailing Address 2:	Building 1
Treatment by Generator:	False
Mixed Radioactive Waste:	False
Importer of Hazardous Waste:	False
Immediate Recycler:	False
Treatment/Storage/Disposal/Recycling Facility:	False
Generator of Dangerous Fuel Waste:	False
Generator Marketing to Burner:	False
Other Marketers (i.e., blender, distributor, etc.):	False
Utility Boiler Burner:	False
Industry Boiler Burner:	False
Industrial Furnace:	False
Smelter Defferal:	False
Universal Waste:	Not reported
Off-Specification:	Not reported

Map ID
Direction
Distance
Elevation

MAP FINDINGS

Site

Database(s)

EDR ID Number
EPA ID Number

TACOMA COMMUNITY COLLEGE (Continued)

1000473889

LN Address 2:	Building 1
Tax Reg #:	278049098
Business Type:	Education
Mail Name:	Tacoma Community College
Mailing Address:	6501 S 19th St
Mailing City,State,Zip:	Tacoma, WA 98466-6100
Legal Organization Name:	Tacoma Community College
Legal Organization Type:	State
Legal Contact:	Not reported
Legal Address:	6501 S 19th St
Legal Address 2:	Building 1
Legal City,State,Zip:	Tacoma, WA 98466-6100
Legal Phone Number:	253.566.5000
Legal Effective Date:	01/01/1966
Land Organization Name:	Tacoma Community College
Land Organization Type:	State
Land Contact:	Not reported
Land Address:	6501 S 19TH ST
Land City,State,Zip:	Tacoma, WA 98466-6100
Land Phone Number:	253.566.5000
Operator Organization Name:	Tacoma Community College
Operator Organization Type:	State
Operator:	Not reported
Operator Address:	6501 S 19TH ST
Operator Address 2:	Building 1
Operator City,State,Zip:	Tacoma, WA 98466-6100
Operator Phone Number:	253.566.5000
Operator Effective Date:	01/01/1966
Site Contact:	Randall Greg
Site Contact Address:	6501 S 19TH ST
Contact City,State,Zip:	Tacoma, WA 98466-6100
Site Contact Phone Number:	253.566.5207
Site Contact Email:	grandall@tacomacc.edu
Gen Status Code:	SQG
Monthly Generation:	False
Batch Generation:	True
One Time Generation:	False
Transport Own Waste:	False
Tranports Other Waste:	False
Recycler Onsite:	False
Transfer Facility:	False
Other Exemption:	Not reported
UW Battery Gen:	False
Used Oil Transporter:	False
Used Oil Transfer Facility:	False
Used Oil Processor:	False
Used Oil Refiner:	False
Used Oil Fuel Marketer Directs Shipments:	False
Used Oil Fuel Marketer Meets Specs:	False
Site Contact Address 2:	Building 1
SIC Code:	Not reported
CRK Number:	Not reported
Active:	Not reported
CAS Number:	Not reported
Chemical Name:	Not reported
EHS:	Not reported
EHS CAS Number:	Not reported

Map ID
Direction
Distance
Elevation

MAP FINDINGS

Site

Database(s)

EDR ID Number
EPA ID Number

TACOMA COMMUNITY COLLEGE (Continued)

1000473889

EHS Name:	Not reported
Name:	TACOMA COMMUNITY COLLEGE
Address:	6501 S 19TH ST
City,State,Zip:	TACOMA, WA 98466
Facility Address 2:	Not reported
Facility ID:	83654982
EPA ID:	WAD988479465
NAICS:	611210
State Waste Code Desc:	Not reported
Federal Waste Code Desc:	D039,D001,D007
Form Comm:	Nearly all waste is universal. Batteries, bulbs
Data Year:	2015
Permit by Rule:	False
Mailing Address 2:	Building 1
Treatment by Generator:	False
Mixed Radioactive Waste:	False
Importer of Hazardous Waste:	False
Immediate Recycler:	False
Treatment/Storage/Disposal/Recycling Facility:	False
Generator of Dangerous Fuel Waste:	False
Generator Marketing to Burner:	False
Other Marketers (i.e., blender, distributor, etc.):	False
Utility Boiler Burner:	False
Industry Boiler Burner:	False
Industrial Furnace:	False
Smelter Defferal:	False
Universal Waste:	Not reported
Off-Specification:	Not reported
LN Address 2:	Building 1
Tax Reg #:	278049098
Business Type:	Education
Mail Name:	Tacoma Community College
Mailing Address:	6501 S 19th St
Mailing City,State,Zip:	Tacoma, WA 98466-6100
Legal Organization Name:	Tacoma Community College
Legal Organization Type:	State
Legal Contact:	Not reported
Legal Address:	6501 S 19th St
Legal Address 2:	Building 1
Legal City,State,Zip:	Tacoma, WA 98466-6100
Legal Phone Number:	253.566.5000
Legal Effective Date:	01/01/1966
Land Organization Name:	Tacoma Community College
Land Organization Type:	State
Land Contact:	Not reported
Land Address:	6501 S 19TH ST
Land City,State,Zip:	Tacoma, WA 98466-6100
Land Phone Number:	253.566.5000
Operator Organization Name:	Tacoma Community College
Operator Organization Type:	State
Operator:	Not reported
Operator Address:	6501 S 19TH ST
Operator Address 2:	Building 1
Operator City,State,Zip:	Tacoma, WA 98466-6100
Operator Phone Number:	253.566.5000
Operator Effective Date:	01/01/1966

Map ID
Direction
Distance
Elevation

MAP FINDINGS

Site

Database(s)

EDR ID Number
EPA ID Number

TACOMA COMMUNITY COLLEGE (Continued)

1000473889

Site Contact:	Randall Greg
Site Contact Address:	6501 S 19TH ST
Contact City,State,Zip:	Tacoma, WA 98466-6100
Site Contact Phone Number:	253.566.5207
Site Contact Email:	jlampman@tacomacc.edu
Gen Status Code:	SQG
Monthly Generation:	False
Batch Generation:	True
One Time Generation:	False
Transport Own Waste:	False
Tranports Other Waste:	False
Recycler Onsite:	False
Transfer Facility:	False
Other Exemption:	Not reported
UW Battery Gen:	False
Used Oil Transporter:	False
Used Oil Transfer Facility:	False
Used Oil Processor:	False
Used Oil Refiner:	False
Used Oil Fuel Marketer Directs Shipments:	False
Used Oil Fuel Marketer Meets Specs:	False
Site Contact Address 2:	Building 1
SIC Code:	Not reported
CRK Number:	Not reported
Active:	Not reported
CAS Number:	Not reported
Chemical Name:	Not reported
EHS:	Not reported
EHS CAS Number:	Not reported
EHS Name:	Not reported
Name:	TACOMA COMMUNITY COLLEGE
Address:	6501 S 19TH ST
City,State,Zip:	TACOMA, WA 98466
Facility Address 2:	Not reported
Facility ID:	83654982
EPA ID:	WAD988479465
NAICS:	611210
State Waste Code Desc:	Not reported
Federal Waste Code Desc:	D009,D039
Form Comm:	By far the bulk of our waste is Universal. Mostly fluorescent light bulbs and batteries which we handle on a batch basis.
Data Year:	2014
Permit by Rule:	False
Mailing Address 2:	Building 1
Treatment by Generator:	False
Mixed Radioactive Waste:	False
Importer of Hazardous Waste:	False
Immediate Recycler:	False
Treatment/Storage/Disposal/Recycling Facility:	False
Generator of Dangerous Fuel Waste:	False
Generator Marketing to Burner:	False
Other Marketers (i.e., blender, distributor, etc.):	False
Utility Boiler Burner:	False
Industry Boiler Burner:	False
Industrial Furnace:	False
Smelter Defferal:	False

Map ID
Direction
Distance
Elevation

MAP FINDINGS

Site

Database(s)

EDR ID Number
EPA ID Number

TACOMA COMMUNITY COLLEGE (Continued)

1000473889

Universal Waste:	Not reported
Off-Specification:	Not reported
LN Address 2:	Building 1
Tax Reg #:	278049098
Business Type:	Education
Mail Name:	Tacoma Community College
Mailing Address:	6501 S 19th St
Mailing City,State,Zip:	Tacoma, WA 98466-6100
Legal Organization Name:	Tacoma Community College
Legal Organization Type:	State
Legal Contact:	Not reported
Legal Address:	6501 S 19th St
Legal Address 2:	Building 1
Legal City,State,Zip:	Tacoma, WA 98466-6100
Legal Phone Number:	253.566.5000
Legal Effective Date:	01/01/1966
Land Organization Name:	Tacoma Community College
Land Organization Type:	State
Land Contact:	Not reported
Land Address:	6501 S 19TH ST
Land City,State,Zip:	Tacoma, WA 98466-6100
Land Phone Number:	253.566.5000
Operator Organization Name:	Tacoma Community College
Operator Organization Type:	State
Operator:	Not reported
Operator Address:	6501 S 19TH ST
Operator Address 2:	Building 1
Operator City,State,Zip:	Tacoma, WA 98466-6100
Operator Phone Number:	253.566.5000
Operator Effective Date:	01/01/1966
Site Contact:	Lampman Jim
Site Contact Address:	6501 S 19TH ST
Contact City,State,Zip:	Tacoma, WA 98466-6100
Site Contact Phone Number:	253.566.5207
Site Contact Email:	jlampman@tacomacc.edu
Gen Status Code:	SQG
Monthly Generation:	False
Batch Generation:	True
One Time Generation:	False
Transport Own Waste:	False
Tranports Other Waste:	False
Recycler Onsite:	False
Transfer Facility:	False
Other Exemption:	Not reported
UW Battery Gen:	False
Used Oil Transporter:	False
Used Oil Transfer Facility:	False
Used Oil Processor:	False
Used Oil Refiner:	False
Used Oil Fuel Marketer Directs Shipments:	False
Used Oil Fuel Marketer Meets Specs:	False
Site Contact Address 2:	Building 1
SIC Code:	Not reported
CRK Number:	Not reported
Active:	Not reported
CAS Number:	Not reported
Chemical Name:	Not reported

Map ID
Direction
Distance
Elevation

MAP FINDINGS

Site

Database(s)

EDR ID Number
EPA ID Number

TACOMA COMMUNITY COLLEGE (Continued)

1000473889

EHS:	Not reported
EHS CAS Number:	Not reported
EHS Name:	Not reported
Name:	TACOMA COMMUNITY COLLEGE
Address:	6501 S 19TH ST
City,State,Zip:	TACOMA, WA 98466
Facility Address 2:	Not reported
Facility ID:	83654982
EPA ID:	WAD988479465
NAICS:	611210
State Waste Code Desc:	Not reported
Federal Waste Code Desc:	D039, D0009, D001, D002, D003, D004, D005, D006, D007
Form Comm:	By far the bulk of our waste is Universal. Mostly crushed fluorescent light bulbs and batteries, which we handle on a batch basis.
Data Year:	2013
Permit by Rule:	False
Mailing Address 2:	Building 1
Treatment by Generator:	False
Mixed Radioactive Waste:	False
Importer of Hazardous Waste:	False
Immediate Recycler:	False
Treatment/Storage/Disposal/Recycling Facility:	False
Generator of Dangerous Fuel Waste:	False
Generator Marketing to Burner:	False
Other Marketers (i.e., blender, distributor, etc.):	False
Utility Boiler Burner:	False
Industry Boiler Burner:	False
Industrial Furnace:	False
Smelter Defferal:	False
Universal Waste:	Not reported
Off-Specification:	Not reported
LN Address 2:	Building 1
Tax Reg #:	278049098
Business Type:	Education
Mail Name:	Tacoma Community College
Mailing Address:	6501 S 19th St
Mailing City,State,Zip:	Tacoma, WA 98466-6100
Legal Organization Name:	Tacoma Community College
Legal Organization Type:	State
Legal Contact:	Not reported
Legal Address:	6501 S 19th St
Legal Address 2:	Building 1
Legal City,State,Zip:	Tacoma, WA 98466-6100
Legal Phone Number:	253.566.5000
Legal Effective Date:	01/01/1966
Land Organization Name:	Tacoma Community College
Land Organization Type:	State
Land Contact:	Not reported
Land Address:	6501 S 19TH ST
Land City,State,Zip:	Tacoma, WA 98466-6100
Land Phone Number:	253.566.5000
Operator Organization Name:	Tacoma Community College
Operator Organization Type:	State
Operator:	Not reported
Operator Address:	6501 S 19TH ST
Operator Address 2:	Building 1

Map ID
Direction
Distance
Elevation

MAP FINDINGS

Site

Database(s)

EDR ID Number
EPA ID Number

TACOMA COMMUNITY COLLEGE (Continued)

1000473889

Operator City,State,Zip:	Tacoma, WA 98466-6100
Operator Phone Number:	253.566.5330
Operator Effective Date:	01/01/1966
Site Contact:	Steele Clint
Site Contact Address:	6501 S 19TH ST
Contact City,State,Zip:	Tacoma, WA 98466-6100
Site Contact Phone Number:	253.566.5207
Site Contact Email:	csteele@tacomacc.edu
Gen Status Code:	SQG
Monthly Generation:	False
Batch Generation:	True
One Time Generation:	False
Transport Own Waste:	False
Tranports Other Waste:	False
Recycler Onsite:	False
Transfer Facility:	False
Other Exemption:	Not reported
UW Battery Gen:	False
Used Oil Transporter:	False
Used Oil Transfer Facility:	False
Used Oil Processor:	False
Used Oil Refiner:	False
Used Oil Fuel Marketer Directs Shipments:	False
Used Oil Fuel Marketer Meets Specs:	False
Site Contact Address 2:	Building 1
SIC Code:	Not reported
CRK Number:	Not reported
Active:	Not reported
CAS Number:	Not reported
Chemical Name:	Not reported
EHS:	Not reported
EHS CAS Number:	Not reported
EHS Name:	Not reported
Name:	TACOMA COMMUNITY COLLEGE
Address:	6501 S 19TH ST
City,State,Zip:	TACOMA, WA 98466
Facility Address 2:	Not reported
Facility ID:	83654982
EPA ID:	WAD988479465
NAICS:	611210
State Waste Code Desc:	Not reported
Federal Waste Code Desc:	Not reported
Form Comm:	Not reported
Data Year:	2012
Permit by Rule:	False
Mailing Address 2:	Building 1
Treatment by Generator:	False
Mixed Radioactive Waste:	False
Importer of Hazardous Waste:	False
Immediate Recycler:	False
Treatment/Storage/Disposal/Recycling Facility:	False
Generator of Dangerous Fuel Waste:	False
Generator Marketing to Burner:	False
Other Marketers (i.e., blender, distributor, etc.):	False
Utility Boiler Burner:	False
Industry Boiler Burner:	False

Map ID
Direction
Distance
Elevation

MAP FINDINGS

Site

Database(s)

EDR ID Number
EPA ID Number

TACOMA COMMUNITY COLLEGE (Continued)

1000473889

Industrial Furnace:	False
Smelter Defferal:	False
Universal Waste:	Not reported
Off-Specification:	Not reported
LN Address 2:	Building 1
Tax Reg #:	278049098
Business Type:	Not reported
Mail Name:	Tacoma Community College
Mailing Address:	6501 S 19th St
Mailing City,State,Zip:	Tacoma, WA 98466-6100
Legal Organization Name:	Tacoma Community College
Legal Organization Type:	State
Legal Contact:	Not reported
Legal Address:	6501 S 19th St
Legal Address 2:	Building 1
Legal City,State,Zip:	Tacoma, WA 98466-6100
Legal Phone Number:	253.566.5000
Legal Effective Date:	01/01/1966
Land Organization Name:	Tacoma Community College
Land Organization Type:	State
Land Contact:	Not reported
Land Address:	6501 S 19TH ST
Land City,State,Zip:	Tacoma, WA 98466-6100
Land Phone Number:	253.566.5000
Operator Organization Name:	Tacoma Community College
Operator Organization Type:	State
Operator:	Not reported
Operator Address:	6501 S 19TH ST
Operator Address 2:	Building 1
Operator City,State,Zip:	Tacoma, WA 98466-6100
Operator Phone Number:	253.566.5330
Operator Effective Date:	01/01/1966
Site Contact:	Steele Clint
Site Contact Address:	6501 S 19TH ST
Contact City,State,Zip:	Tacoma, WA 98466-6100
Site Contact Phone Number:	253.566.5207
Site Contact Email:	csteele@tacomacc.edu
Gen Status Code:	SQG
Monthly Generation:	False
Batch Generation:	True
One Time Generation:	False
Transport Own Waste:	False
Tranports Other Waste:	False
Recycler Onsite:	False
Transfer Facility:	False
Other Exemption:	Not reported
UW Battery Gen:	False
Used Oil Transporter:	False
Used Oil Transfer Facility:	False
Used Oil Processor:	False
Used Oil Refiner:	False
Used Oil Fuel Marketer Directs Shipments:	False
Used Oil Fuel Marketer Meets Specs:	False
Site Contact Address 2:	Building 1
SIC Code:	Not reported
CRK Number:	Not reported
Active:	Not reported

Map ID
Direction
Distance
Elevation

MAP FINDINGS

Site

Database(s)

EDR ID Number
EPA ID Number

TACOMA COMMUNITY COLLEGE (Continued)

1000473889

CAS Number:	Not reported
Chemical Name:	Not reported
EHS:	Not reported
EHS CAS Number:	Not reported
EHS Name:	Not reported
Name:	TACOMA COMMUNITY COLLEGE
Address:	6501 S 19TH ST
City,State,Zip:	TACOMA, WA 98466
Facility Address 2:	Not reported
Facility ID:	83654982
EPA ID:	WAD988479465
NAICS:	611210
State Waste Code Desc:	Not reported
Federal Waste Code Desc:	D039-Waste Combustable Liquid, D001-Waste Paint, D011-Waste Toxic Liquid, inorganic, D002-Waste Corrosive Liquid Acibic, D-035-Waste Aerosol, D-005, D-007, D008-Waste Toxic Liquid inorganic
Form Comm:	Not reported
Data Year:	2011
Permit by Rule:	False
Mailing Address 2:	Building 1
Treatment by Generator:	False
Mixed Radioactive Waste:	False
Importer of Hazardous Waste:	False
Immediate Recycler:	False
Treatment/Storage/Disposal/Recycling Facility:	False
Generator of Dangerous Fuel Waste:	False
Generator Marketing to Burner:	False
Other Marketers (i.e., blender, distributor, etc.):	False
Utility Boiler Burner:	False
Industry Boiler Burner:	False
Industrial Furnace:	False
Smelter Defferal:	False
Universal Waste:	Not reported
Off-Specification:	Not reported
LN Address 2:	Building 1
Tax Reg #:	278049098
Business Type:	Not reported
Mail Name:	Tacoma Community College
Mailing Address:	6501 S 19th St
Mailing City,State,Zip:	Tacoma, WA 98466-6100
Legal Organization Name:	Tacoma Community College
Legal Organization Type:	State
Legal Contact:	Not reported
Legal Address:	6501 S 19th St
Legal Address 2:	Building 1
Legal City,State,Zip:	Tacoma, WA 98466-6100
Legal Phone Number:	253.566.5000
Legal Effective Date:	01/01/1966
Land Organization Name:	Tacoma Community College
Land Organization Type:	State
Land Contact:	Not reported
Land Address:	6501 S 19TH ST
Land City,State,Zip:	Tacoma, WA 98466-6100
Land Phone Number:	253.566.5000
Operator Organization Name:	Tacoma Community College
Operator Organization Type:	State

Map ID
Direction
Distance
Elevation

MAP FINDINGS

Site

Database(s)

EDR ID Number
EPA ID Number

TACOMA COMMUNITY COLLEGE (Continued)

1000473889

Operator:	Not reported
Operator Address:	6501 S 19TH ST
Operator Address 2:	Building 1
Operator City,State,Zip:	Tacoma, WA 98466-6100
Operator Phone Number:	253.566.5330
Operator Effective Date:	01/01/1966
Site Contact:	Steele Clint
Site Contact Address:	6501 S 19TH ST
Contact City,State,Zip:	Tacoma, WA 98466-6100
Site Contact Phone Number:	253.566.5207
Site Contact Email:	csteele@tacomacc.edu
Gen Status Code:	SQG
Monthly Generation:	False
Batch Generation:	True
One Time Generation:	False
Transport Own Waste:	False
Tranports Other Waste:	False
Recycler Onsite:	False
Transfer Facility:	False
Other Exemption:	Not reported
UW Battery Gen:	False
Used Oil Transporter:	False
Used Oil Transfer Facility:	False
Used Oil Processor:	False
Used Oil Refiner:	False
Used Oil Fuel Marketer Directs Shipments:	False
Used Oil Fuel Marketer Meets Specs:	False
Site Contact Address 2:	Building 1
SIC Code:	Not reported
CRK Number:	Not reported
Active:	Not reported
CAS Number:	Not reported
Chemical Name:	Not reported
EHS:	Not reported
EHS CAS Number:	Not reported
EHS Name:	Not reported
Waste Stream Generated:	
Waste Managed Off Site:	Y
State Only Waste Code 1:	Not reported
State Only Waste Code 2:	Not reported
Report Managed On Site:	0
KG Managed On Site:	0
Generator Treatment Code:	Not reported
Permit By Rule Code:	Not reported
WCDE Residence Code:	H141
WCDH Origin Code:	5
WCDE On Site Code:	Not reported
WCDB Code:	W203
Description:	used solvent
CORb Sequence Number:	132865
Sequence Number:	2650183
Mixed Radioactive Flag:	False
Designation Code:	D
Reported Quantity:	7
Quantity Unit:	LB
Kilograms Quantity:	3.17520005
Density Number:	0

Map ID
Direction
Distance
Elevation

MAP FINDINGS

Site

Database(s)

EDR ID Number
EPA ID Number

TACOMA COMMUNITY COLLEGE (Continued)

1000473889

Density Quantity:	Not reported
Waste Managed Off Site:	Y
State Only Waste Code 1:	WT02
State Only Waste Code 2:	Not reported
Report Managed On Site:	0
KG Managed On Site:	0
Generator Treatment Code:	Not reported
Permit By Rule Code:	Not reported
WCDE Residence Code:	Not reported
WCDH Origin Code:	1
WCDE On Site Code:	Not reported
WCDB Code:	W119
Description:	UN 3287 Waste Toxic Liquid, Inorganic
CORb Sequence Number:	132865
Sequence Number:	2650348
Mixed Radioactive Flag:	False
Designation Code:	D
Reported Quantity:	15
Quantity Unit:	LB
Kilograms Quantity:	6.80400011
Density Number:	0
Density Quantity:	Not reported
Waste Managed Off Site:	Y
State Only Waste Code 1:	WT02
State Only Waste Code 2:	Not reported
Report Managed On Site:	0
KG Managed On Site:	0
Generator Treatment Code:	Not reported
Permit By Rule Code:	Not reported
WCDE Residence Code:	Not reported
WCDH Origin Code:	1
WCDE On Site Code:	Not reported
WCDB Code:	W209
Description:	UN 1950 Aerosols, (Limited Quantity) 2.1
CORb Sequence Number:	132865
Sequence Number:	2650355
Mixed Radioactive Flag:	False
Designation Code:	D
Reported Quantity:	5
Quantity Unit:	LB
Kilograms Quantity:	2.26800003
Density Number:	0
Density Quantity:	Not reported
Waste Managed Off Site:	Y
State Only Waste Code 1:	Not reported
State Only Waste Code 2:	Not reported
Report Managed On Site:	0
KG Managed On Site:	0
Generator Treatment Code:	Not reported
Permit By Rule Code:	Not reported
WCDE Residence Code:	Not reported
WCDH Origin Code:	1
WCDE On Site Code:	Not reported
WCDB Code:	W320

Map ID
Direction
Distance
Elevation

MAP FINDINGS

Site

Database(s)

EDR ID Number
EPA ID Number

TACOMA COMMUNITY COLLEGE (Continued)

1000473889

Description:	Material Not Regulated by DOT "Marine Pollutant"
CORb Sequence Number:	132865
Sequence Number:	2650366
Mixed Radioactive Flag:	False
Designation Code:	D
Reported Quantity:	90
Quantity Unit:	LB
Kilograms Quantity:	40.8240007
Density Number:	0
Density Quantity:	Not reported
Waste Managed Off Site:	Y
State Only Waste Code 1:	WT02
State Only Waste Code 2:	Not reported
Report Managed On Site:	0
KG Managed On Site:	0
Generator Treatment Code:	Not reported
Permit By Rule Code:	Not reported
WCDE Residence Code:	Not reported
WCDH Origin Code:	1
WCDE On Site Code:	Not reported
WCDB Code:	W004
Description:	UN 3288 Toxic Solid, Inorganic, N.O.S 6.1 PGII "Toxic"
CORb Sequence Number:	132865
Sequence Number:	2650375
Mixed Radioactive Flag:	False
Designation Code:	D
Reported Quantity:	60
Quantity Unit:	LB
Kilograms Quantity:	27.2160004
Density Number:	0
Density Quantity:	Not reported
Waste Managed Off Site:	Y
State Only Waste Code 1:	Not reported
State Only Waste Code 2:	Not reported
Report Managed On Site:	0
KG Managed On Site:	0
Generator Treatment Code:	Not reported
Permit By Rule Code:	Not reported
WCDE Residence Code:	H141
WCDH Origin Code:	5
WCDE On Site Code:	Not reported
WCDB Code:	W203
Description:	used solvent
CORb Sequence Number:	132865
Sequence Number:	2650170
Mixed Radioactive Flag:	False
Designation Code:	D
Reported Quantity:	8
Quantity Unit:	LB
Kilograms Quantity:	3.62880006
Density Number:	0
Density Quantity:	Not reported
Waste Managed Off Site:	Y
State Only Waste Code 1:	WT02

Map ID
Direction
Distance
Elevation

MAP FINDINGS

Site

Database(s)

EDR ID Number
EPA ID Number

TACOMA COMMUNITY COLLEGE (Continued)

1000473889

State Only Waste Code 2:	Not reported
Report Managed On Site:	0
KG Managed On Site:	0
Generator Treatment Code:	Not reported
Permit By Rule Code:	Not reported
WCDE Residence Code:	Not reported
WCDH Origin Code:	1
WCDE On Site Code:	Not reported
WCDB Code:	W119
Description:	UN3264 Waste Corrosive Liquid, Acibic, Inorganic
CORb Sequence Number:	132865
Sequence Number:	2650351
Mixed Radioactive Flag:	False
Designation Code:	D
Reported Quantity:	75
Quantity Unit:	LB
Kilograms Quantity:	34.0200005
Density Number:	0
Density Quantity:	Not reported
Waste Managed Off Site:	Y
State Only Waste Code 1:	WT02
State Only Waste Code 2:	Not reported
Report Managed On Site:	0
KG Managed On Site:	0
Generator Treatment Code:	Not reported
Permit By Rule Code:	Not reported
WCDE Residence Code:	Not reported
WCDH Origin Code:	1
WCDE On Site Code:	Not reported
WCDB Code:	W119
Description:	UN 1466 Waste Ferric Nitrate 5.1 PGIII
CORb Sequence Number:	132865
Sequence Number:	2650353
Mixed Radioactive Flag:	False
Designation Code:	D
Reported Quantity:	1
Quantity Unit:	LB
Kilograms Quantity:	0.45360000
Density Number:	0
Density Quantity:	Not reported
Waste Managed Off Site:	Y
State Only Waste Code 1:	WT02
State Only Waste Code 2:	Not reported
Report Managed On Site:	0
KG Managed On Site:	0
Generator Treatment Code:	Not reported
Permit By Rule Code:	Not reported
WCDE Residence Code:	Not reported
WCDH Origin Code:	1
WCDE On Site Code:	Not reported
WCDB Code:	W119
Description:	UN 3264 Corrosive Liquid, Acidic, Inorganic, N.O.S 8 PGII
CORb Sequence Number:	132865
Sequence Number:	2650369
Mixed Radioactive Flag:	False

Map ID
Direction
Distance
Elevation

MAP FINDINGS

Site

Database(s)

EDR ID Number
EPA ID Number

TACOMA COMMUNITY COLLEGE (Continued)

1000473889

Designation Code: D
Reported Quantity: 40
Quantity Unit: LB
Kilograms Quantity: 18.1440003
Density Number: 0
Density Quantity: Not reported

Waste Managed Off Site: Y
State Only Waste Code 1: WT02
State Only Waste Code 2: Not reported
Report Managed On Site: 0
KG Managed On Site: 0
Generator Treatment Code: Not reported
Permit By Rule Code: Not reported
WCDE Residence Code: Not reported
WCDH Origin Code: 1
WCDE On Site Code: Not reported
WCDB Code: W119
Description: UN 2924 Flammable Liquids, Corrosive, N.O.S 3 (8) PGII
CORb Sequence Number: 132865
Sequence Number: 2650371
Mixed Radioactive Flag: False
Designation Code: D
Reported Quantity: 250
Quantity Unit: LB
Kilograms Quantity: 113.400001
Density Number: 0
Density Quantity: Not reported

Waste Managed Off Site: Y
State Only Waste Code 1: WT02
State Only Waste Code 2: Not reported
Report Managed On Site: 0
KG Managed On Site: 0
Generator Treatment Code: Not reported
Permit By Rule Code: Not reported
WCDE Residence Code: Not reported
WCDH Origin Code: 1
WCDE On Site Code: Not reported
WCDB Code: W119
Description: Material Not Regulated by DOT
CORb Sequence Number: 132865
Sequence Number: 2650388
Mixed Radioactive Flag: False
Designation Code: D
Reported Quantity: 40
Quantity Unit: LB
Kilograms Quantity: 18.1440003
Density Number: 0
Density Quantity: Not reported

Shipments Sent:
CORB Waste Sequence Number: 132865
Waste Sequence Number: 2650348
Sequence Number: 1308415
Shipment Date: 2011-04-28 00:00:00
Manifest Document ID: 000010318DAT

Map ID
Direction
Distance
Elevation

MAP FINDINGS

Site

Database(s)

EDR ID Number
EPA ID Number

TACOMA COMMUNITY COLLEGE (Continued)

1000473889

Reported Quantity:	15
Unit of Measure:	LB
Kilograms Quantity:	6.80400011
Receiving EPAID:	WAD991281767
Waste Sequence Number:	2650355
Sequence Number:	1308453
Shipment Date:	2011-04-28 00:00:00
Mainfest Document ID:	000010318DAT
Reported Quantity:	5
Unit of Measure:	LB
Kilograms Quantity:	2.26800003
Receiving EPAID:	WAD991281767
Waste Sequence Number:	2650366
Sequence Number:	1308483
Shipment Date:	2011-04-28 00:00:00
Mainfest Document ID:	000010318DAT
Reported Quantity:	90
Unit of Measure:	LB
Kilograms Quantity:	40.8240007
Receiving EPAID:	WAD991281767
Waste Sequence Number:	2650375
Sequence Number:	1308538
Shipment Date:	2011-07-06 00:00:00
Mainfest Document ID:	000005617DAT
Reported Quantity:	60
Unit of Measure:	LB
Kilograms Quantity:	27.2160004
Receiving EPAID:	WAD991281767
Waste Sequence Number:	2650170
Sequence Number:	1308162
Shipment Date:	2011-03-14 00:00:00
Mainfest Document ID:	003385184 FL
Reported Quantity:	8
Unit of Measure:	LB
Kilograms Quantity:	3.62880006
Receiving EPAID:	ORD981766124
Waste Sequence Number:	2650351
Sequence Number:	1308422
Shipment Date:	2011-04-28 00:00:00
Mainfest Document ID:	000010318DAT
Reported Quantity:	75
Unit of Measure:	LB
Kilograms Quantity:	34.0200005
Receiving EPAID:	WAD991281767
Waste Sequence Number:	2650353
Sequence Number:	1308435
Shipment Date:	2011-04-28 00:00:00
Mainfest Document ID:	000010318
Reported Quantity:	1
Unit of Measure:	LB
Kilograms Quantity:	0.45360000

Map ID
Direction
Distance
Elevation

MAP FINDINGS

Site

Database(s)

EDR ID Number
EPA ID Number

TACOMA COMMUNITY COLLEGE (Continued)

1000473889

Receiving EPAID:	WAD991281767
Waste Sequence Number:	2650369
Sequence Number:	1308503
Shipment Date:	2011-07-06 00:00:00
Mainfest Document ID:	000005617DAT
Reported Quantity:	40
Unit of Measure:	LB
Kilograms Quantity:	18.1440003
Receiving EPAID:	WAD991281767
Waste Sequence Number:	2650371
Sequence Number:	1308505
Shipment Date:	2011-07-06 00:00:00
Mainfest Document ID:	000005617DAT
Reported Quantity:	250
Unit of Measure:	LB
Kilograms Quantity:	113.400001
Receiving EPAID:	WAD991281767
Waste Sequence Number:	2650388
Sequence Number:	1308540
Shipment Date:	2011-07-06 00:00:00
Mainfest Document ID:	000005617
Reported Quantity:	40
Unit of Measure:	LB
Kilograms Quantity:	18.1440003
Receiving EPAID:	WAD991281767
Waste Sequence Number:	2650346
Sequence Number:	1308391
Shipment Date:	2011-04-28 00:00:00
Mainfest Document ID:	000010318DAT
Reported Quantity:	150
Unit of Measure:	LB
Kilograms Quantity:	68.0400011
Receiving EPAID:	WAD991281767
Waste Stream Off Site Mgmt:	
Waste CORB Sequence Number:	132865
Waste Sequence Number:	2650348
Sequence Number:	646147
Received EPAID:	WAD991281767
Managed Quantity:	15
Kilogram Quantity:	6.80400011
Recycled Percentage:	0
Waste Management System Code:	H141
Waste Sequence Number:	2650355
Sequence Number:	646186
Received EPAID:	WAD991281767
Managed Quantity:	5
Kilogram Quantity:	2.26800003
Recycled Percentage:	0
Waste Management System Code:	H141
Waste Sequence Number:	2650366

Map ID
Direction
Distance
Elevation

MAP FINDINGS

Site

Database(s)

EDR ID Number
EPA ID Number

TACOMA COMMUNITY COLLEGE (Continued)

1000473889

Sequence Number: 646195
Received EPAID: WAD991281767
Managed Quantity: 90
Kilogram Quantity: 40.8240007
Recycled Percentage: 0
Waste Management System Code: H141

Waste Sequence Number: 2650375
Sequence Number: 646213
Received EPAID: WAD991281767
Managed Quantity: 60
Kilogram Quantity: 27.2160004
Recycled Percentage: 0
Waste Management System Code: H141

Waste Sequence Number: 2650346
Sequence Number: 646137
Received EPAID: WAD991281767
Managed Quantity: 150
Kilogram Quantity: 68.0400011
Recycled Percentage: 0
Waste Management System Code: H141

Waste Sequence Number: 2650183
Sequence Number: 645985
Received EPAID: ORD981766124
Managed Quantity: 7
Kilogram Quantity: 3.17520005
Recycled Percentage: 0
Waste Management System Code: H040

Waste Sequence Number: 2650170
Sequence Number: 645982
Received EPAID: ORD981766124
Managed Quantity: 8
Kilogram Quantity: 3.62880006
Recycled Percentage: 0
Waste Management System Code: H040

Waste Sequence Number: 2650351
Sequence Number: 646152
Received EPAID: WAD991281767
Managed Quantity: 75
Kilogram Quantity: 34.0200005
Recycled Percentage: 0
Waste Management System Code: H141

Waste Sequence Number: 2650353
Sequence Number: 646162
Received EPAID: WAD991281767
Managed Quantity: 1
Kilogram Quantity: 0.45360000
Recycled Percentage: 0
Waste Management System Code: H141

Waste Sequence Number: 2650369
Sequence Number: 646198

Map ID
Direction
Distance
Elevation

MAP FINDINGS

Site

Database(s)

EDR ID Number
EPA ID Number

TACOMA COMMUNITY COLLEGE (Continued)

1000473889

Received EPAID: WAD991281767
Managed Quantity: 40
Kilogram Quantity: 18.1440003
Recycled Percentage: 0
Waste Management System Code: H141

Waste Sequence Number: 2650371
Sequence Number: 646201
Received EPAID: WAD991281767
Managed Quantity: 250
Kilogram Quantity: 113.400001
Recycled Percentage: 0
Waste Management System Code: H141

Waste Stream Comments:

CORB Waste Sequence Number: 132865
Comments: Waste Combustible Liquid
Waste Sequence Number: 2650170
Sequence Number: 1

Comments: Waste Combustible Liquid-used solvent
Waste Sequence Number: 2650183
Sequence Number: 1

Comments: UN1263 Waste Paint Related Materials 3 PGII
Waste Sequence Number: 2650346
Sequence Number: 1

Comments: UN 3287 Waste Toxic Liquid, Inorganic, N.O.S 6.1 PGII "Toxic"
Waste Sequence Number: 2650348
Sequence Number: 1

Comments: UN3264 Waste Corrosive Liquid, Acibic, Inorganic, N.O.S 8 PGII
Waste Sequence Number: 2650351
Sequence Number: 1

Comments: UN1466 Waste Ferric Nitrate 5.1 PGIII
Waste Sequence Number: 2650353
Sequence Number: 1

Comments: UN 1950 Waste Aerosols, (Limited Quantity) 2.1
Waste Sequence Number: 2650355
Sequence Number: 1

Comments: Material Not Regulated by DOT "Marine Pollutanta"
Waste Sequence Number: 2650366
Sequence Number: 1

Comments: UN3264 Corrosive Liquid, Acidic, Inorganic, N.O.S 8 PGII
Waste Sequence Number: 2650369
Sequence Number: 1

Comments: UN2924 Flammable Liquids, Corrosive, N.O.S 3 (8) PGII
Waste Sequence Number: 2650371
Sequence Number: 1

Comments: UN3288 Toxic Solid, Inorganic, N.O.S 6.1 PGII "Toxic"

Map ID
Direction
Distance
Elevation

MAP FINDINGS

Site

Database(s)

EDR ID Number
EPA ID Number

TACOMA COMMUNITY COLLEGE (Continued)

1000473889

Waste Sequence Number: 2650375
Sequence Number: 1

Waste Stream EPA Code:
CORB Waste Sequence Number: 132865
Waste Sequence Number: 2650170
Sequence Number: 5821373
WCDA Code: D039

Waste Sequence Number: 2650351
Sequence Number: 5821308
WCDA Code: D002

Waste Sequence Number: 2650353
Sequence Number: 5821368
WCDA Code: D001

Waste Sequence Number: 2650369
Sequence Number: 5821593
WCDA Code: D002

Waste Sequence Number: 2650371
Sequence Number: 5821586
WCDA Code: D001

Waste Sequence Number: 2650388
Sequence Number: 5821764
WCDA Code: D001

Waste Sequence Number: 2650348
Sequence Number: 5821320
WCDA Code: D005

Waste Sequence Number: 2650348
Sequence Number: 5821321
WCDA Code: D007

Waste Sequence Number: 2650348
Sequence Number: 5821322
WCDA Code: D008

Waste Sequence Number: 2650348
Sequence Number: 5821323
WCDA Code: D011

Waste Sequence Number: 2650355
Sequence Number: 5821399
WCDA Code: D001

Name: TACOMA COMMUNITY COLLEGE
Address: 6501 S 19TH ST
City,State,Zip: TACOMA, WA 98466
Facility Address 2: Not reported
Facility ID: 83654982
EPA ID: WAD988479465
NAICS: 611210

Map ID
Direction
Distance
Elevation

MAP FINDINGS

Site

Database(s)

EDR ID Number
EPA ID Number

TACOMA COMMUNITY COLLEGE (Continued)

1000473889

State Waste Code Desc:	Not reported
Federal Waste Code Desc:	D001,D009,D011,D039
Form Comm:	Not reported
Data Year:	2010
Permit by Rule:	False
Mailing Address 2:	Building 1
Treatment by Generator:	False
Mixed Radioactive Waste:	False
Importer of Hazardous Waste:	False
Immediate Recycler:	False
Treatment/Storage/Disposal/Recycling Facility:	False
Generator of Dangerous Fuel Waste:	False
Generator Marketing to Burner:	False
Other Marketers (i.e., blender, distributor, etc.):	False
Utility Boiler Burner:	False
Industry Boiler Burner:	False
Industrial Furnace:	False
Smelter Defferal:	False
Universal Waste:	Not reported
Off-Specification:	Not reported
LN Address 2:	Building 1
Tax Reg #:	278049098
Business Type:	Not reported
Mail Name:	Tacoma Community College
Mailing Address:	6501 S 19th St
Mailing City,State,Zip:	Tacoma, WA 98466-6100
Legal Organization Name:	Tacoma Community College
Legal Organization Type:	State
Legal Contact:	Not reported
Legal Address:	6501 S 19th St
Legal Address 2:	Building 1
Legal City,State,Zip:	Tacoma, WA 98466-6100
Legal Phone Number:	253.566.5000
Legal Effective Date:	01/01/1966
Land Organization Name:	Tacoma Community College
Land Organization Type:	State
Land Contact:	Not reported
Land Address:	6501 S 19TH ST
Land City,State,Zip:	Tacoma, WA 98466-6100
Land Phone Number:	253.566.5000
Operator Organization Name:	Tacoma Community College
Operator Organization Type:	State
Operator:	Not reported
Operator Address:	6501 S 19TH ST
Operator Address 2:	Building 1
Operator City,State,Zip:	Tacoma, WA 98466-6100
Operator Phone Number:	253.566.5330
Operator Effective Date:	01/01/1966
Site Contact:	Buzz Kane
Site Contact Address:	6501 S 19TH ST
Contact City,State,Zip:	Tacoma, WA 98466-6100
Site Contact Phone Number:	253.566.5329
Site Contact Email:	csteele@tacomacc.edu
Gen Status Code:	SQG
Monthly Generation:	False
Batch Generation:	True
One Time Generation:	False

Map ID
Direction
Distance
Elevation

MAP FINDINGS

Site

Database(s)

EDR ID Number
EPA ID Number

TACOMA COMMUNITY COLLEGE (Continued)

1000473889

Transport Own Waste:	False
Tranports Other Waste:	False
Recycler Onsite:	False
Transfer Facility:	False
Other Exemption:	Not reported
UW Battery Gen:	False
Used Oil Transporter:	False
Used Oil Transfer Facility:	False
Used Oil Processor:	False
Used Oil Refiner:	False
Used Oil Fuel Marketer Directs Shipments:	False
Used Oil Fuel Marketer Meets Specs:	False
Site Contact Address 2:	Building 1
SIC Code:	Not reported
CRK Number:	Not reported
Active:	Not reported
CAS Number:	Not reported
Chemical Name:	Not reported
EHS:	Not reported
EHS CAS Number:	Not reported
EHS Name:	Not reported
Waste Stream Generated:	
Waste Managed Off Site:	Y
State Only Waste Code 1:	Not reported
State Only Waste Code 2:	Not reported
Report Managed On Site:	0
KG Managed On Site:	0
Generator Treatment Code:	Not reported
Permit By Rule Code:	Not reported
WCDE Residence Code:	Not reported
WCDH Origin Code:	1
WCDE On Site Code:	Not reported
WCDB Code:	W219
Description:	spent photo lab chemicals
CORb Sequence Number:	126238
Sequence Number:	2180535
Mixed Radioactive Flag:	False
Designation Code:	D
Reported Quantity:	100
Quantity Unit:	LB
Kilograms Quantity:	45.360000780192017
Density Number:	0
Density Quantity:	Not reported
Waste Managed Off Site:	Y
State Only Waste Code 1:	Not reported
State Only Waste Code 2:	Not reported
Report Managed On Site:	0
KG Managed On Site:	0
Generator Treatment Code:	Not reported
Permit By Rule Code:	Not reported
WCDE Residence Code:	Not reported
WCDH Origin Code:	1
WCDE On Site Code:	Not reported
WCDB Code:	W801
Description:	used aerosols cans
CORb Sequence Number:	126238

Map ID
Direction
Distance
Elevation

MAP FINDINGS

Site

Database(s)

EDR ID Number
EPA ID Number

TACOMA COMMUNITY COLLEGE (Continued)

1000473889

Sequence Number: 2179534
Mixed Radioactive Flag: False
Designation Code: D
Reported Quantity: 25
Quantity Unit: LB
Kilograms Quantity: 11.340000195048004
Density Number: 0
Density Quantity: Not reported

Waste Managed Off Site: Y
State Only Waste Code 1: Not reported
State Only Waste Code 2: Not reported
Report Managed On Site: 0
KG Managed On Site: 0
Generator Treatment Code: Not reported
Permit By Rule Code: Not reported
WCDE Residence Code: H141
WCDH Origin Code: 5
WCDE On Site Code: Not reported
WCDB Code: W203
Description: used solvent
CORb Sequence Number: 126238
Sequence Number: 2179471
Mixed Radioactive Flag: False
Designation Code: D
Reported Quantity: 16
Quantity Unit: GAL
Kilograms Quantity: 48.625920836365843
Density Number: 6.7000000000000002
Density Quantity: PPG

Waste Managed Off Site: Y
State Only Waste Code 1: WP02
State Only Waste Code 2: WT02
Report Managed On Site: 0
KG Managed On Site: 0
Generator Treatment Code: Not reported
Permit By Rule Code: Not reported
WCDE Residence Code: Not reported
WCDH Origin Code: 1
WCDE On Site Code: Not reported
WCDB Code: W001
Description: flammable liquids
CORb Sequence Number: 126238
Sequence Number: 2179531
Mixed Radioactive Flag: False
Designation Code: D
Reported Quantity: 175
Quantity Unit: LB
Kilograms Quantity: 79.380001365336028
Density Number: 0
Density Quantity: Not reported

Shipments Sent:
CORB Waste Sequence Number: 126238
Waste Sequence Number: 2179534
Sequence Number: 1098020

Map ID
Direction
Distance
Elevation

MAP FINDINGS

Site

Database(s)

EDR ID Number
EPA ID Number

TACOMA COMMUNITY COLLEGE (Continued)

1000473889

Shipment Date: 8/10/2010
Manifest Document ID: 005540130JJJ
Reported Quantity: 25
Unit of Measure: LB
Kilograms Quantity: 11.340000195048
Receiving EPAID: WAD991281767

Waste Sequence Number: 2179531
Sequence Number: 1098012
Shipment Date: 8/10/2010
Manifest Document ID: 005540130JJJ
Reported Quantity: 175
Unit of Measure: LB
Kilograms Quantity: 79.380001365336
Receiving EPAID: WAD991281767

Waste Sequence Number: 2180535
Sequence Number: 1107477
Shipment Date: 8/10/2010
Manifest Document ID: 005540130JJJ
Reported Quantity: 100
Unit of Measure: LB
Kilograms Quantity: 45.360000780192
Receiving EPAID: WAD991281767

Waste Sequence Number: 2179471
Sequence Number: 1097936
Shipment Date: 9/29/2010
Manifest Document ID: 004272332FLE
Reported Quantity: 8
Unit of Measure: GAL
Kilograms Quantity: 24.3129604181829
Receiving EPAID: ORD981766124

Waste Sequence Number: 2179471
Sequence Number: 1097935
Shipment Date: 4/5/2010
Manifest Document ID: 002425542SKS
Reported Quantity: 8
Unit of Measure: GAL
Kilograms Quantity: 24.3129604181829
Receiving EPAID: ORD981766124

Waste Stream Off Site Mgmt:
Waste CORB Sequence Number: 126238
Waste Sequence Number: 2179531
Sequence Number: 556547
Received EPAID: WAD991281767
Managed Quantity: 175
Kilogram Quantity: 79.380001365336028
Recycled Percentage: 0
Waste Management System Code: H040

Waste Sequence Number: 2180535
Sequence Number: 557598
Received EPAID: WAD991281767
Managed Quantity: 100

Map ID
Direction
Distance
Elevation

MAP FINDINGS

Site

Database(s)

EDR ID Number
EPA ID Number

TACOMA COMMUNITY COLLEGE (Continued)

1000473889

Kilogram Quantity: 45.360000780192017
Recycled Percentage: 0
Waste Management System Code: H040

Waste Sequence Number: 2179471
Sequence Number: 556518
Received EPAID: ORD981766124
Managed Quantity: 16
Kilogram Quantity: 48.625920836365843
Recycled Percentage: 99
Waste Management System Code: H141

Waste Sequence Number: 2179534
Sequence Number: 556552
Received EPAID: WAD991281767
Managed Quantity: 25
Kilogram Quantity: 11.340000195048004
Recycled Percentage: 0
Waste Management System Code: H040

Waste Stream Comments:

CORB Waste Sequence Number: 126238
Comments: A-7 accumulation of spent photo chemicals A-9 accumulation of spent photo chemicals

Waste Sequence Number: 2180535
Sequence Number: 1

Comments: used aerosol cans
Waste Sequence Number: 2179534
Sequence Number: 1

Comments: flammable liquids from one time clean-up/ UN1993 N.O.S PGII
Waste Sequence Number: 2179531
Sequence Number: 1

Waste Stream EPA Code:

CORB Waste Sequence Number: 126238
Waste Sequence Number: 2179531
Sequence Number: 4769928
WCDA Code: D001

Waste Sequence Number: 2180535
Sequence Number: 4773208
WCDA Code: D011

Waste Sequence Number: 2179471
Sequence Number: 4769870
WCDA Code: D039

Waste Sequence Number: 2179534
Sequence Number: 4769956
WCDA Code: D001

Waste Stream Source Code:

CORB Waste Sequence Number: 126238
Waste Sequence Number: 2180535

Map ID
Direction
Distance
Elevation

MAP FINDINGS

Site

Database(s)

EDR ID Number
EPA ID Number

TACOMA COMMUNITY COLLEGE (Continued)

1000473889

Sequence Number:	1
WCDD Code:	G19
Waste Sequence Number:	2179471
Sequence Number:	1
WCDD Code:	G24
Waste Sequence Number:	2179534
Sequence Number:	1
WCDD Code:	G19
Waste Sequence Number:	2179531
Sequence Number:	1
WCDD Code:	G19
Name:	TACOMA COMMUNITY COLLEGE
Address:	6501 S 19TH ST
City,State,Zip:	TACOMA, WA 98466
Facility Address 2:	Not reported
Facility ID:	83654982
EPA ID:	WAD988479465
NAICS:	611210
State Waste Code Desc:	ST02,WSC2
Federal Waste Code Desc:	D001,D002,D005,D006,D007,D008,D009,D011,D035,F002,F003,F005,P098,U220
Form Comm:	Not reported
Data Year:	2009
Permit by Rule:	False
Mailing Address 2:	Building 1
Treatment by Generator:	False
Mixed Radioactive Waste:	False
Importer of Hazardous Waste:	False
Immediate Recycler:	False
Treatment/Storage/Disposal/Recycling Facility:	False
Generator of Dangerous Fuel Waste:	False
Generator Marketing to Burner:	False
Other Marketers (i.e., blender, distributor, etc.):	False
Utility Boiler Burner:	False
Industry Boiler Burner:	False
Industrial Furnace:	False
Smelter Defferal:	False
Universal Waste:	Batteries - Accumulate, Thermostats - Accumulate, Mercury - Accumulate, Lamps - Accumulate
Off-Specification:	Not reported
LN Address 2:	Building 1
Tax Reg #:	278049098
Business Type:	Not reported
Mail Name:	Tacoma Community College
Mailing Address:	6501 S 19th St
Mailing City,State,Zip:	Tacoma, WA 98466-6100
Legal Organization Name:	Tacoma Community College
Legal Organization Type:	State
Legal Contact:	Not reported
Legal Address:	6501 S 19th St
Legal Address 2:	Building 1
Legal City,State,Zip:	Tacoma, WA 98466-6100
Legal Phone Number:	253.566.5000

Map ID
Direction
Distance
Elevation

MAP FINDINGS

Site

Database(s)

EDR ID Number
EPA ID Number

TACOMA COMMUNITY COLLEGE (Continued)

1000473889

Legal Effective Date:	01/01/1966
Land Organization Name:	Tacoma Community College
Land Organization Type:	State
Land Contact:	Not reported
Land Address:	6501 S 19TH ST
Land City,State,Zip:	Tacoma, WA 98466-6100
Land Phone Number:	253.566.5000
Operator Organization Name:	Tacoma Community College
Operator Organization Type:	State
Operator:	Not reported
Operator Address:	6501 S 19TH ST
Operator Address 2:	Building 1
Operator City,State,Zip:	Tacoma, WA 98466-6100
Operator Phone Number:	253.566.5330
Operator Effective Date:	01/01/1966
Site Contact:	Buzz Kane
Site Contact Address:	6501 S 19TH ST
Contact City,State,Zip:	Tacoma, WA 98466-6100
Site Contact Phone Number:	253.566.5329
Site Contact Email:	csteele@tacomacc.edu
Gen Status Code:	LQG
Monthly Generation:	False
Batch Generation:	True
One Time Generation:	False
Transport Own Waste:	False
Tranports Other Waste:	False
Recycler Onsite:	False
Transfer Facility:	False
Other Exemption:	Not reported
UW Battery Gen:	False
Used Oil Transporter:	False
Used Oil Transfer Facility:	False
Used Oil Processor:	False
Used Oil Refiner:	False
Used Oil Fuel Marketer Directs Shipments:	False
Used Oil Fuel Marketer Meets Specs:	False
Site Contact Address 2:	Building 1
SIC Code:	Not reported
CRK Number:	Not reported
Active:	Not reported
CAS Number:	Not reported
Chemical Name:	Not reported
EHS:	Not reported
EHS CAS Number:	Not reported
EHS Name:	Not reported
Waste Stream Generated:	
Waste Managed Off Site:	Y
State Only Waste Code 1:	Not reported
State Only Waste Code 2:	Not reported
Report Managed On Site:	0
KG Managed On Site:	0
Generator Treatment Code:	Not reported
Permit By Rule Code:	Not reported
WCDE Residence Code:	Not reported
WCDH Origin Code:	1
WCDE On Site Code:	Not reported
WCDB Code:	W001

Map ID
Direction
Distance
Elevation

MAP FINDINGS

Site

Database(s)

EDR ID Number
EPA ID Number

TACOMA COMMUNITY COLLEGE (Continued)

1000473889

Description: basic and basic compatibles for incineration
CORb Sequence Number: 122600
Sequence Number: 2142995
Mixed Radioactive Flag: False
Designation Code: D
Reported Quantity: 10
Quantity Unit: LB
Kilograms Quantity: 4.5360000780192014
Density Number: 0
Density Quantity: Not reported

Waste Managed Off Site: Y
State Only Waste Code 1: Not reported
State Only Waste Code 2: Not reported
Report Managed On Site: 0
KG Managed On Site: 0
Generator Treatment Code: Not reported
Permit By Rule Code: Not reported
WCDE Residence Code: Not reported
WCDH Origin Code: 1
WCDE On Site Code: Not reported
WCDB Code: W209
Description: loose paint containers
CORb Sequence Number: 122600
Sequence Number: 2142694
Mixed Radioactive Flag: False
Designation Code: D
Reported Quantity: 50
Quantity Unit: LB
Kilograms Quantity: 22.680000390096009
Density Number: 0
Density Quantity: Not reported

Waste Managed Off Site: Y
State Only Waste Code 1: WT02
State Only Waste Code 2: Not reported
Report Managed On Site: 0
KG Managed On Site: 0
Generator Treatment Code: Not reported
Permit By Rule Code: Not reported
WCDE Residence Code: Not reported
WCDH Origin Code: 1
WCDE On Site Code: Not reported
WCDB Code: W001
Description: organics for incineration
CORb Sequence Number: 122600
Sequence Number: 2142968
Mixed Radioactive Flag: False
Designation Code: D
Reported Quantity: 150
Quantity Unit: LB
Kilograms Quantity: 68.040001170288022
Density Number: 0
Density Quantity: Not reported

Waste Managed Off Site: Y
State Only Waste Code 1: WT02

Map ID
Direction
Distance
Elevation

MAP FINDINGS

Site

Database(s)

EDR ID Number
EPA ID Number

TACOMA COMMUNITY COLLEGE (Continued)

1000473889

State Only Waste Code 2:	Not reported
Report Managed On Site:	0
KG Managed On Site:	0
Generator Treatment Code:	Not reported
Permit By Rule Code:	Not reported
WCDE Residence Code:	Not reported
WCDH Origin Code:	1
WCDE On Site Code:	Not reported
WCDB Code:	W001
Description:	organics for incineration
CORb Sequence Number:	122600
Sequence Number:	2142960
Mixed Radioactive Flag:	False
Designation Code:	D
Reported Quantity:	200
Quantity Unit:	LB
Kilograms Quantity:	90.720001560384034
Density Number:	0
Density Quantity:	Not reported
Waste Managed Off Site:	Y
State Only Waste Code 1:	Not reported
State Only Waste Code 2:	Not reported
Report Managed On Site:	0
KG Managed On Site:	0
Generator Treatment Code:	Not reported
Permit By Rule Code:	Not reported
WCDE Residence Code:	Not reported
WCDH Origin Code:	1
WCDE On Site Code:	Not reported
WCDB Code:	W001
Description:	flammables for incineration
CORb Sequence Number:	122600
Sequence Number:	2142978
Mixed Radioactive Flag:	False
Designation Code:	D
Reported Quantity:	5
Quantity Unit:	LB
Kilograms Quantity:	2.2680000390096007
Density Number:	0
Density Quantity:	Not reported
Waste Managed Off Site:	Y
State Only Waste Code 1:	Not reported
State Only Waste Code 2:	Not reported
Report Managed On Site:	0
KG Managed On Site:	0
Generator Treatment Code:	Not reported
Permit By Rule Code:	Not reported
WCDE Residence Code:	Not reported
WCDH Origin Code:	1
WCDE On Site Code:	Not reported
WCDB Code:	W203
Description:	used solvent
CORb Sequence Number:	122600
Sequence Number:	2143043
Mixed Radioactive Flag:	False

Map ID
Direction
Distance
Elevation

MAP FINDINGS

Site

Database(s)

EDR ID Number
EPA ID Number

TACOMA COMMUNITY COLLEGE (Continued)

1000473889

Designation Code:	D
Reported Quantity:	53.600000000000001
Quantity Unit:	LB
Kilograms Quantity:	24.312960418182922
Density Number:	0
Density Quantity:	Not reported
Waste Managed Off Site:	Y
State Only Waste Code 1:	WT02
State Only Waste Code 2:	Not reported
Report Managed On Site:	0
KG Managed On Site:	0
Generator Treatment Code:	Not reported
Permit By Rule Code:	Not reported
WCDE Residence Code:	Not reported
WCDH Origin Code:	1
WCDE On Site Code:	Not reported
WCDB Code:	W219
Description:	water based floor sealer
CORb Sequence Number:	122600
Sequence Number:	2142710
Mixed Radioactive Flag:	False
Designation Code:	D
Reported Quantity:	100
Quantity Unit:	LB
Kilograms Quantity:	45.360000780192017
Density Number:	0
Density Quantity:	Not reported
Waste Managed Off Site:	Y
State Only Waste Code 1:	Not reported
State Only Waste Code 2:	Not reported
Report Managed On Site:	0
KG Managed On Site:	0
Generator Treatment Code:	Not reported
Permit By Rule Code:	Not reported
WCDE Residence Code:	Not reported
WCDH Origin Code:	1
WCDE On Site Code:	Not reported
WCDB Code:	W001
Description:	mercury for retort
CORb Sequence Number:	122600
Sequence Number:	2142990
Mixed Radioactive Flag:	False
Designation Code:	D
Reported Quantity:	10
Quantity Unit:	LB
Kilograms Quantity:	4.5360000780192014
Density Number:	0
Density Quantity:	Not reported
Waste Managed Off Site:	Y
State Only Waste Code 1:	Not reported
State Only Waste Code 2:	Not reported
Report Managed On Site:	0
KG Managed On Site:	0
Generator Treatment Code:	Not reported

Map ID
Direction
Distance
Elevation

MAP FINDINGS

Site

Database(s)

EDR ID Number
EPA ID Number

TACOMA COMMUNITY COLLEGE (Continued)

1000473889

Permit By Rule Code: Not reported
WCDE Residence Code: Not reported
WCDH Origin Code: 1
WCDE On Site Code: Not reported
WCDB Code: W004
Description: reactive basic and basic compatibles for incineration
CORb Sequence Number: 122600
Sequence Number: 2142992
Mixed Radioactive Flag: False
Designation Code: D
Reported Quantity: 10
Quantity Unit: LB
Kilograms Quantity: 4.5360000780192014
Density Number: 0
Density Quantity: Not reported

Waste Managed Off Site: Y
State Only Waste Code 1: WT02
State Only Waste Code 2: Not reported
Report Managed On Site: 0
KG Managed On Site: 0
Generator Treatment Code: Not reported
Permit By Rule Code: Not reported
WCDE Residence Code: Not reported
WCDH Origin Code: 1
WCDE On Site Code: Not reported
WCDB Code: W001
Description: organics for incineration
CORb Sequence Number: 122600
Sequence Number: 2142967
Mixed Radioactive Flag: False
Designation Code: D
Reported Quantity: 80
Quantity Unit: LB
Kilograms Quantity: 36.288000624153611
Density Number: 0
Density Quantity: Not reported

Waste Managed Off Site: Y
State Only Waste Code 1: Not reported
State Only Waste Code 2: Not reported
Report Managed On Site: 0
KG Managed On Site: 0
Generator Treatment Code: Not reported
Permit By Rule Code: Not reported
WCDE Residence Code: Not reported
WCDH Origin Code: 1
WCDE On Site Code: Not reported
WCDB Code: W001
Description: oxidizers for incineration
CORb Sequence Number: 122600
Sequence Number: 2142981
Mixed Radioactive Flag: False
Designation Code: D
Reported Quantity: 10
Quantity Unit: LB
Kilograms Quantity: 4.5360000780192014

Map ID
Direction
Distance
Elevation

MAP FINDINGS

Site

Database(s)

EDR ID Number
EPA ID Number

TACOMA COMMUNITY COLLEGE (Continued)

1000473889

Density Number: 0
Density Quantity: Not reported

Shipments Sent:

CORB Waste Sequence Number: 122600
Waste Sequence Number: 2142726
Sequence Number: 1037185
Shipment Date: 7/21/2009
Manifest Document ID: 002692241FLE
Reported Quantity: 5
Unit of Measure: LB
Kilograms Quantity: 2.2680000390096
Receiving EPAID: ARD069748192

Waste Sequence Number: 2142958
Sequence Number: 1037613
Shipment Date: 3/23/2009
Manifest Document ID: 002264875FLE
Reported Quantity: 10
Unit of Measure: LB
Kilograms Quantity: 4.5360000780192
Receiving EPAID: UTD981552177

Waste Sequence Number: 2142990
Sequence Number: 1037683
Shipment Date: 3/23/2009
Manifest Document ID: 002264875FLE
Reported Quantity: 10
Unit of Measure: LB
Kilograms Quantity: 4.5360000780192
Receiving EPAID: UTD981552177

Waste Sequence Number: 2143014
Sequence Number: 1037785
Shipment Date: 3/24/2009
Manifest Document ID: 001661879SKS
Reported Quantity: 46.9
Unit of Measure: LB
Kilograms Quantity: 21.2738403659101
Receiving EPAID: ORD981766124

Waste Sequence Number: 2142970
Sequence Number: 1037632
Shipment Date: 3/23/2009
Manifest Document ID: 002264875FLE
Reported Quantity: 200
Unit of Measure: LB
Kilograms Quantity: 90.720001560384
Receiving EPAID: UTD981552177

Waste Sequence Number: 2143045
Sequence Number: 1037797
Shipment Date: 11/17/2009
Manifest Document ID: 00286349
Reported Quantity: 46.9
Unit of Measure: LB
Kilograms Quantity: 21.2738403659101

Map ID
Direction
Distance
Elevation

MAP FINDINGS

Site

Database(s)

EDR ID Number
EPA ID Number

TACOMA COMMUNITY COLLEGE (Continued)

1000473889

Receiving EPAID:	ORD981766124
Waste Sequence Number:	2142960
Sequence Number:	1037618
Shipment Date:	3/23/2009
Mainfest Document ID:	002264875FLE
Reported Quantity:	200
Unit of Measure:	LB
Kilograms Quantity:	90.720001560384
Receiving EPAID:	UTD981552177
Waste Sequence Number:	2142728
Sequence Number:	1037192
Shipment Date:	3/23/2009
Mainfest Document ID:	002264875FLE
Reported Quantity:	1
Unit of Measure:	LB
Kilograms Quantity:	0.45360000780192
Receiving EPAID:	UTD981552177
Waste Sequence Number:	2142981
Sequence Number:	1037673
Shipment Date:	3/23/2009
Mainfest Document ID:	002248675 FL
Reported Quantity:	10
Unit of Measure:	LB
Kilograms Quantity:	4.5360000780192
Receiving EPAID:	UTD981552177
Waste Sequence Number:	2142992
Sequence Number:	1037688
Shipment Date:	3/23/2009
Mainfest Document ID:	002264875FLE
Reported Quantity:	10
Unit of Measure:	LB
Kilograms Quantity:	4.5360000780192
Receiving EPAID:	UTD981552177
Waste Sequence Number:	2142977
Sequence Number:	1037652
Shipment Date:	3/23/2009
Mainfest Document ID:	002264875FLE
Reported Quantity:	200
Unit of Measure:	LB
Kilograms Quantity:	90.720001560384
Receiving EPAID:	UTD981552177
Waste Stream Off Site Mgmt:	
Waste CORB Sequence Number:	122600
Waste Sequence Number:	2142988
Sequence Number:	532520
Received EPAID:	ARD069748192
Managed Quantity:	5
Kilogram Quantity:	2.2680000390096007
Recycled Percentage:	0
Waste Management System Code:	H040

Map ID
Direction
Distance
Elevation

MAP FINDINGS

Site

Database(s)

EDR ID Number
EPA ID Number

TACOMA COMMUNITY COLLEGE (Continued)

1000473889

Waste Sequence Number: 2142986
Sequence Number: 532517
Received EPAID: UTD981552177
Managed Quantity: 5
Kilogram Quantity: 2.2680000390096007
Recycled Percentage: 0
Waste Management System Code: H040

Waste Sequence Number: 2142718
Sequence Number: 532129
Received EPAID: UTD981552177
Managed Quantity: 25
Kilogram Quantity: 11.340000195048004
Recycled Percentage: 0
Waste Management System Code: H040

Waste Sequence Number: 2143045
Sequence Number: 532590
Received EPAID: ORD981766124
Managed Quantity: 46.899999999999999
Kilogram Quantity: 21.273840365910054
Recycled Percentage: 99
Waste Management System Code: H141

Waste Sequence Number: 2142672
Sequence Number: 532057
Received EPAID: ARD069748192
Managed Quantity: 300
Kilogram Quantity: 136.08000234057604
Recycled Percentage: 0
Waste Management System Code: H050

Waste Sequence Number: 2142698
Sequence Number: 532096
Received EPAID: ARD069748192
Managed Quantity: 300
Kilogram Quantity: 136.08000234057604
Recycled Percentage: 0
Waste Management System Code: H050

Waste Sequence Number: 2142984
Sequence Number: 532513
Received EPAID: ARD069748192
Managed Quantity: 5
Kilogram Quantity: 2.2680000390096007
Recycled Percentage: 0
Waste Management System Code: H040

Waste Sequence Number: 2142726
Sequence Number: 532138
Received EPAID: ARD069748192
Managed Quantity: 5
Kilogram Quantity: 2.2680000390096007
Recycled Percentage: 0
Waste Management System Code: H040

Waste Sequence Number: 2142694

Map ID
Direction
Distance
Elevation

MAP FINDINGS

Site

Database(s)

EDR ID Number
EPA ID Number

TACOMA COMMUNITY COLLEGE (Continued)

1000473889

Sequence Number: 532084
Received EPAID: ARD069748192
Managed Quantity: 50
Kilogram Quantity: 22.680000390096009
Recycled Percentage: 0
Waste Management System Code: H040

Waste Sequence Number: 2142960
Sequence Number: 532455
Received EPAID: UTD981552177
Managed Quantity: 200
Kilogram Quantity: 90.720001560384034
Recycled Percentage: 0
Waste Management System Code: H040

Waste Sequence Number: 2142992
Sequence Number: 532526
Received EPAID: UTD981552177
Managed Quantity: 10
Kilogram Quantity: 4.5360000780192014
Recycled Percentage: 0
Waste Management System Code: H040

Waste Stream Comments:

CORB Waste Sequence Number: 122600
Comments: A-7 used antifreeze
Waste Sequence Number: 2142690
Sequence Number: 1

Comments: A-7 labpack organics for incineration
Waste Sequence Number: 2142960
Sequence Number: 1

Comments: A-7; labpack aerosols for incineration
Waste Sequence Number: 2142988
Sequence Number: 1

Comments: A-7 labpack flammables for incineration
Waste Sequence Number: 2142970
Sequence Number: 1

Comments: A-7 labpack organics for incineration
Waste Sequence Number: 2142968
Sequence Number: 1

Comments: A-3; D011-Silver A-7; labpack oxidizers for incineration
Waste Sequence Number: 2142981
Sequence Number: 1

Comments: A-7; labpack flammables for incineration
Waste Sequence Number: 2142978
Sequence Number: 1

Comments: A-7; Labpack elemental mercury for retort
Waste Sequence Number: 2142990
Sequence Number: 1

Map ID
Direction
Distance
Elevation

MAP FINDINGS

Site

Database(s)

EDR ID Number
EPA ID Number

TACOMA COMMUNITY COLLEGE (Continued)

1000473889

Comments: A-7; lubrication oil
Waste Sequence Number: 2142715
Sequence Number: 1

Comments: A-8 old fish fertilizer
Waste Sequence Number: 2142683
Sequence Number: 1

Comments: A-7; Labpack reactive basic and basic compatibles for incineration
Waste Sequence Number: 2142995
Sequence Number: 1

Waste Stream EPA Code:
CORB Waste Sequence Number: 122600
Waste Sequence Number: 2142981
Sequence Number: 4658969
WCDA Code: D008

Waste Sequence Number: 2142992
Sequence Number: 4658992
WCDA Code: D003

Waste Sequence Number: 2143043
Sequence Number: 4658608
WCDA Code: D039

Waste Sequence Number: 2142984
Sequence Number: 4658973
WCDA Code: D007

Waste Sequence Number: 2142683
Sequence Number: 4658766
WCDA Code: D001

Waste Sequence Number: 2142690
Sequence Number: 4659017
WCDA Code: D001

Waste Sequence Number: 2142977
Sequence Number: 4658961
WCDA Code: F002

Waste Sequence Number: 2142984
Sequence Number: 4658972
WCDA Code: D001

Waste Sequence Number: 2142672
Sequence Number: 4658758
WCDA Code: D001

Waste Sequence Number: 2143045
Sequence Number: 4658627
WCDA Code: D039

Waste Sequence Number: 2142728
Sequence Number: 4658812
WCDA Code: D002

Map ID
Direction
Distance
Elevation

MAP FINDINGS

Site

Database(s)

EDR ID Number
EPA ID Number

TACOMA COMMUNITY COLLEGE (Continued)

1000473889

Waste Stream Source Code:
CORB Waste Sequence Number: 122600
Waste Sequence Number: 2142995
Sequence Number: 1
WCDD Code: G19

Waste Sequence Number: 2142683
Sequence Number: 1
WCDD Code: G19

Waste Sequence Number: 2142715
Sequence Number: 1
WCDD Code: G19

Waste Sequence Number: 2142968
Sequence Number: 1
WCDD Code: G19

Waste Sequence Number: 2142710
Sequence Number: 1
WCDD Code: G06

Waste Sequence Number: 2142986
Sequence Number: 1
WCDD Code: G19

Waste Sequence Number: 2142690
Sequence Number: 1
WCDD Code: G19

Waste Sequence Number: 2142694
Sequence Number: 1
WCDD Code: G06

Waste Sequence Number: 2142978
Sequence Number: 1
WCDD Code: G19

Waste Sequence Number: 2142962
Sequence Number: 1
WCDD Code: G19

Waste Sequence Number: 2142958
Sequence Number: 1
WCDD Code: G19

[Click this hyperlink](#) while viewing on your computer to access
1 additional WA MANIFEST: record(s) in the EDR Site Report.

NPDES:

Name: TACOMA COMMUNITY COLLEGE
Address: 6501 S 19TH ST
City,State,Zip: TACOMA, WA 98466
Facility Status: Not reported
Facility Type: Municipal SW Phase I GP

Map ID
Direction
Distance
Elevation

MAP FINDINGS

Site

Database(s)

EDR ID Number
EPA ID Number

TACOMA COMMUNITY COLLEGE (Continued)

1000473889

Admin Region: Headquarters
Date Issued: 07/01/2019
Latitude: Not reported
Longitude: Not reported
Permit ID: WAR044201
Permit Version: Not reported
Permit Status: Active
Permit SubStatus: Not reported
Ecology Contact: Not reported
WRIA: Not reported
Permit Expiration Date: 07/31/2024
Effective Date: 08/01/2019
Days to Expiration: -1115

**I38
NNE
1/8-1/4
0.140 mi.
738 ft.**

**PARKING LOT N & S 19TH ST ACCESS
6501 S 19TH ST
TACOMA, WA 98466
Site 6 of 6 in cluster I**

**ALLSITES S121442231
N/A**

**Relative:
Lower
Actual:
307 ft.**

ALLSITES:
Name: PARKING LOT N & S 19TH ST ACCESS
Facility Id: 10720

Interaction: 105451
Interaction 1: I
Interaction 2: CONSTSWGP
Ecology Program: WATQUAL
Program Data: PARIS
Facility Alt.: Parking Lot N & S 19th St Access
Program ID: WAR127229
Date Interaction: 2013-06-11 00:00:00
Date Interaction 3: Construction SW GP
Latitude: 47.240015288999999
Longitude: -122.51993928500001

**39
WNW
1/8-1/4
0.142 mi.
748 ft.**

**AUTO TECH INC
2003 70TH AVE W
TACOMA, WA 98466**

**ALLSITES 1001969795
RCRA NonGen / NLR WA0000258392
FINDS
ECHO**

**Relative:
Higher
Actual:
360 ft.**

ALLSITES:
Name: AUTO TECH INC
Facility Id: 73952677

Interaction: 61713
Interaction 1: I
Interaction 2: HWG
Ecology Program: HAZWASTE
Program Data: TURBOWASTE
Facility Alt.: Not reported
Program ID: WA0000258392
Date Interaction: 1994-05-02 00:00:00
Date Interaction 3: Hazardous Waste Generator

Map ID
Direction
Distance
Elevation

MAP FINDINGS

Site

Database(s)

EDR ID Number
EPA ID Number

AUTO TECH INC (Continued)

1001969795

Latitude: 47.241279423999998
Longitude: -122.529366161

Interaction: 91502
Interaction 1: I
Interaction 2: LSC
Ecology Program: HAZWASTE
Program Data: LSC
Facility Alt.: Albers Auto Repair
Program ID: Not reported
Date Interaction: 2010-01-05 00:00:00
Date Interaction 3: Local Source Cntrl 7/09-3
Latitude: 47.241279423999998
Longitude: -122.529366161

RCRA NonGen / NLR:

Date Form Received by Agency: 20051121
Handler Name: AUTO TECH INC
Handler Address: 2003 70TH AVE W
Handler City,State,Zip: TACOMA, WA 98466
EPA ID: WA0000258392
Contact Name: JOHN PRUNTY
Contact Address: 2003 70TH AVE W
Contact City,State,Zip: UNIVERSITY PLACE, WA 98466
Contact Telephone: 253-565-3268
Contact Fax: Not reported
Contact Email: Not reported
Contact Title: Not reported
EPA Region: 10
Land Type: Private
Federal Waste Generator Description: Not a generator, verified
Non-Notifier: Not reported
Biennial Report Cycle: Not reported
Accessibility: Not reported
Active Site Indicator: Not reported
State District Owner: WA
State District: SWRO
Mailing Address: 2003 70TH AVE W
Mailing City,State,Zip: TACOMA, WA 98466
Owner Name: AUTO TECH
Owner Type: Private
Operator Name: LAFOND, MARC
Operator Type: Private
Short-Term Generator Activity: No
Importer Activity: No
Mixed Waste Generator: No
Transporter Activity: No
Transfer Facility Activity: No
Recycler Activity with Storage: No
Small Quantity On-Site Burner Exemption: No
Smelting Melting and Refining Furnace Exemption: No
Underground Injection Control: No
Off-Site Waste Receipt: No
Universal Waste Indicator: No
Universal Waste Destination Facility: No

Map ID
Direction
Distance
Elevation

MAP FINDINGS

Site

Database(s)

EDR ID Number
EPA ID Number

AUTO TECH INC (Continued)

1001969795

Federal Universal Waste:	No
Active Site Fed-Reg Treatment Storage and Disposal Facility:	Not reported
Active Site Converter Treatment storage and Disposal Facility:	Not reported
Active Site State-Reg Treatment Storage and Disposal Facility:	Not reported
Active Site State-Reg Handler:	---
Federal Facility Indicator:	Not reported
Hazardous Secondary Material Indicator:	NN
Sub-Part K Indicator:	Not reported
Commercial TSD Indicator:	No
Treatment Storage and Disposal Type:	Not reported
2018 GPRA Permit Baseline:	Not on the Baseline
2018 GPRA Renewals Baseline:	Not on the Baseline
Permit Renewals Workload Universe:	Not reported
Permit Workload Universe:	Not reported
Permit Progress Universe:	Not reported
Post-Closure Workload Universe:	Not reported
Closure Workload Universe:	Not reported
202 GPRA Corrective Action Baseline:	No
Corrective Action Workload Universe:	No
Subject to Corrective Action Universe:	No
Non-TSDFs Where RCRA CA has Been Imposed Universe:	No
TSDFs Potentially Subject to CA Under 3004 (u)/(v) Universe:	No
TSDFs Only Subject to CA under Discretionary Auth Universe:	No
Corrective Action Priority Ranking:	No NCAPS ranking
Environmental Control Indicator:	No
Institutional Control Indicator:	No
Human Exposure Controls Indicator:	N/A
Groundwater Controls Indicator:	N/A
Operating TSDF Universe:	Not reported
Full Enforcement Universe:	Not reported
Significant Non-Complier Universe:	No
Unaddressed Significant Non-Complier Universe:	No
Addressed Significant Non-Complier Universe:	No
Significant Non-Complier With a Compliance Schedule Universe:	No
Financial Assurance Required:	Not reported
Handler Date of Last Change:	20180507
Recognized Trader-Importer:	No
Recognized Trader-Exporter:	No
Importer of Spent Lead Acid Batteries:	No
Exporter of Spent Lead Acid Batteries:	No
Recycler Activity Without Storage:	No
Manifest Broker:	No
Sub-Part P Indicator:	No

Handler - Owner Operator:

Owner/Operator Indicator:	Operator
Owner/Operator Name:	LAFOND, MARC
Legal Status:	Private
Date Became Current:	Not reported
Date Ended Current:	Not reported
Owner/Operator Address:	2002 70TH AVE W
Owner/Operator City,State,Zip:	TACOMA, WA 98466
Owner/Operator Telephone:	253-565-3268
Owner/Operator Telephone Ext:	Not reported
Owner/Operator Fax:	Not reported
Owner/Operator Email:	Not reported

Map ID
Direction
Distance
Elevation

MAP FINDINGS

Site

Database(s)

EDR ID Number
EPA ID Number

AUTO TECH INC (Continued)

1001969795

Owner/Operator Indicator: Owner
Owner/Operator Name: AUTO TECH INC
Legal Status: Private
Date Became Current: Not reported
Date Ended Current: Not reported
Owner/Operator Address: 2003 70TH AVE W
Owner/Operator City,State,Zip: TACOMA, WA 98466
Owner/Operator Telephone: 000-000-0000
Owner/Operator Telephone Ext: Not reported
Owner/Operator Fax: Not reported
Owner/Operator Email: Not reported

Owner/Operator Indicator: Owner
Owner/Operator Name: AUTO TECH INC
Legal Status: Private
Date Became Current: Not reported
Date Ended Current: Not reported
Owner/Operator Address: 2003 70TH AVE W
Owner/Operator City,State,Zip: TACOMA, WA 98466
Owner/Operator Telephone: 000-000-0000
Owner/Operator Telephone Ext: Not reported
Owner/Operator Fax: Not reported
Owner/Operator Email: Not reported

Owner/Operator Indicator: Operator
Owner/Operator Name: LAFOND, MARC
Legal Status: Private
Date Became Current: Not reported
Date Ended Current: Not reported
Owner/Operator Address: 2002 70TH AVE W
Owner/Operator City,State,Zip: TACOMA, WA 98466
Owner/Operator Telephone: 253-565-3268
Owner/Operator Telephone Ext: Not reported
Owner/Operator Fax: Not reported
Owner/Operator Email: Not reported

Owner/Operator Indicator: Operator
Owner/Operator Name: LAFOND, MARC
Legal Status: Private
Date Became Current: Not reported
Date Ended Current: Not reported
Owner/Operator Address: 2002 70TH AVE W
Owner/Operator City,State,Zip: TACOMA, WA 98466
Owner/Operator Telephone: 253-565-3268
Owner/Operator Telephone Ext: Not reported
Owner/Operator Fax: Not reported
Owner/Operator Email: Not reported

Owner/Operator Indicator: Operator
Owner/Operator Name: LAFOND, MARC
Legal Status: Private
Date Became Current: Not reported
Date Ended Current: Not reported
Owner/Operator Address: 2002 70TH AVE W
Owner/Operator City,State,Zip: TACOMA, WA 98466
Owner/Operator Telephone: 253-565-3268
Owner/Operator Telephone Ext: Not reported

Map ID
Direction
Distance
Elevation

MAP FINDINGS

Site

Database(s)

EDR ID Number
EPA ID Number

AUTO TECH INC (Continued)

1001969795

Owner/Operator Fax:	Not reported
Owner/Operator Email:	Not reported
Owner/Operator Indicator:	Owner
Owner/Operator Name:	BODINE, BRUCE
Legal Status:	Private
Date Became Current:	Not reported
Date Ended Current:	Not reported
Owner/Operator Address:	2001 70TH AVE W
Owner/Operator City,State,Zip:	TACOMA, WA 98466-5540
Owner/Operator Telephone:	253-572-1111
Owner/Operator Telephone Ext:	Not reported
Owner/Operator Fax:	Not reported
Owner/Operator Email:	Not reported
Owner/Operator Indicator:	Owner
Owner/Operator Name:	AUTO TECH
Legal Status:	Private
Date Became Current:	19960501
Date Ended Current:	Not reported
Owner/Operator Address:	2003 70TH AVE W
Owner/Operator City,State,Zip:	TACOMA, WA 98466
Owner/Operator Telephone:	253-565-3268
Owner/Operator Telephone Ext:	Not reported
Owner/Operator Fax:	Not reported
Owner/Operator Email:	Not reported
Owner/Operator Indicator:	Owner
Owner/Operator Name:	AUTO TECH
Legal Status:	Private
Date Became Current:	19960501
Date Ended Current:	Not reported
Owner/Operator Address:	2003 70TH AVE W
Owner/Operator City,State,Zip:	TACOMA, WA 98466
Owner/Operator Telephone:	253-565-3268
Owner/Operator Telephone Ext:	Not reported
Owner/Operator Fax:	Not reported
Owner/Operator Email:	Not reported
Owner/Operator Indicator:	Owner
Owner/Operator Name:	AUTO TECH
Legal Status:	Private
Date Became Current:	19960501
Date Ended Current:	Not reported
Owner/Operator Address:	2003 70TH AVE W
Owner/Operator City,State,Zip:	TACOMA, WA 98466
Owner/Operator Telephone:	253-565-3268
Owner/Operator Telephone Ext:	Not reported
Owner/Operator Fax:	Not reported
Owner/Operator Email:	Not reported
Owner/Operator Indicator:	Owner
Owner/Operator Name:	AUTO TECH
Legal Status:	Private
Date Became Current:	19960501
Date Ended Current:	Not reported
Owner/Operator Address:	2003 70TH AVE W

Map ID
Direction
Distance
Elevation

MAP FINDINGS

Site

Database(s)

EDR ID Number
EPA ID Number

AUTO TECH INC (Continued)

1001969795

Owner/Operator City,State,Zip: TACOMA, WA 98466
Owner/Operator Telephone: 253-565-3268
Owner/Operator Telephone Ext: Not reported
Owner/Operator Fax: Not reported
Owner/Operator Email: Not reported

Owner/Operator Indicator: Operator
Owner/Operator Name: LAFOND, MARC
Legal Status: Private
Date Became Current: Not reported
Date Ended Current: Not reported
Owner/Operator Address: 2002 70TH AVE W
Owner/Operator City,State,Zip: TACOMA, WA 98466
Owner/Operator Telephone: 253-565-3268
Owner/Operator Telephone Ext: Not reported
Owner/Operator Fax: Not reported
Owner/Operator Email: Not reported

Owner/Operator Indicator: Owner
Owner/Operator Name: BODINE, BRUCE
Legal Status: Private
Date Became Current: Not reported
Date Ended Current: Not reported
Owner/Operator Address: 2001 70TH AVE W
Owner/Operator City,State,Zip: TACOMA, WA 98466
Owner/Operator Telephone: 253-572-1111
Owner/Operator Telephone Ext: Not reported
Owner/Operator Fax: Not reported
Owner/Operator Email: Not reported

Owner/Operator Indicator: Owner
Owner/Operator Name: AUTO TECH INC
Legal Status: Private
Date Became Current: Not reported
Date Ended Current: Not reported
Owner/Operator Address: 2003 70TH AVE W
Owner/Operator City,State,Zip: TACOMA, WA 98466
Owner/Operator Telephone: 000-000-0000
Owner/Operator Telephone Ext: Not reported
Owner/Operator Fax: Not reported
Owner/Operator Email: Not reported

Owner/Operator Indicator: Owner
Owner/Operator Name: AUTO TECH
Legal Status: Private
Date Became Current: 19960501
Date Ended Current: Not reported
Owner/Operator Address: 2003 70TH AVE W
Owner/Operator City,State,Zip: TACOMA, WA 98466
Owner/Operator Telephone: 253-565-3268
Owner/Operator Telephone Ext: Not reported
Owner/Operator Fax: Not reported
Owner/Operator Email: Not reported

Owner/Operator Indicator: Owner
Owner/Operator Name: AUTO TECH A
Legal Status: Private

Map ID
Direction
Distance
Elevation

MAP FINDINGS

Site

Database(s)

EDR ID Number
EPA ID Number

AUTO TECH INC (Continued)

1001969795

Date Became Current: 19960501
Date Ended Current: Not reported
Owner/Operator Address: 2003 70TH AVE W
Owner/Operator City,State,Zip: TACOMA, WA 98466-5540
Owner/Operator Telephone: 253-565-3268
Owner/Operator Telephone Ext: Not reported
Owner/Operator Fax: Not reported
Owner/Operator Email: Not reported

Owner/Operator Indicator: Operator
Owner/Operator Name: AUTO TECH INC
Legal Status: Private
Date Became Current: Not reported
Date Ended Current: Not reported
Owner/Operator Address: 2003 70TH AVE W
Owner/Operator City,State,Zip: TACOMA, WA 98466
Owner/Operator Telephone: 000-000-0000
Owner/Operator Telephone Ext: Not reported
Owner/Operator Fax: Not reported
Owner/Operator Email: Not reported

Owner/Operator Indicator: Owner
Owner/Operator Name: BODINE, BRUCE
Legal Status: Private
Date Became Current: Not reported
Date Ended Current: Not reported
Owner/Operator Address: 2001 70TH AVE W
Owner/Operator City,State,Zip: TACOMA, WA 98466
Owner/Operator Telephone: 253-572-1111
Owner/Operator Telephone Ext: Not reported
Owner/Operator Fax: Not reported
Owner/Operator Email: Not reported

Owner/Operator Indicator: Operator
Owner/Operator Name: AUTO TECH
Legal Status: Private
Date Became Current: Not reported
Date Ended Current: Not reported
Owner/Operator Address: 2003 70TH AVE W
Owner/Operator City,State,Zip: TACOMA, WA 98466-5540
Owner/Operator Telephone: 253-565-3268
Owner/Operator Telephone Ext: Not reported
Owner/Operator Fax: Not reported
Owner/Operator Email: Not reported

Owner/Operator Indicator: Operator
Owner/Operator Name: LAFOND, MARC
Legal Status: Private
Date Became Current: Not reported
Date Ended Current: Not reported
Owner/Operator Address: 2002 70TH AVE W
Owner/Operator City,State,Zip: TACOMA, WA 98466
Owner/Operator Telephone: 253-565-3268
Owner/Operator Telephone Ext: Not reported
Owner/Operator Fax: Not reported
Owner/Operator Email: Not reported

Map ID
Direction
Distance
Elevation

MAP FINDINGS

Site

Database(s)

EDR ID Number
EPA ID Number

AUTO TECH INC (Continued)

1001969795

Owner/Operator Indicator:	Owner
Owner/Operator Name:	BODINE, BRUCE
Legal Status:	Private
Date Became Current:	Not reported
Date Ended Current:	Not reported
Owner/Operator Address:	2001 70TH AVE W
Owner/Operator City,State,Zip:	TACOMA, WA 98466
Owner/Operator Telephone:	253-572-1111
Owner/Operator Telephone Ext:	Not reported
Owner/Operator Fax:	Not reported
Owner/Operator Email:	Not reported
Owner/Operator Indicator:	Owner
Owner/Operator Name:	BODINE, BRUCE
Legal Status:	Private
Date Became Current:	Not reported
Date Ended Current:	Not reported
Owner/Operator Address:	2001 70TH AVE W
Owner/Operator City,State,Zip:	TACOMA, WA 98466
Owner/Operator Telephone:	253-572-1111
Owner/Operator Telephone Ext:	Not reported
Owner/Operator Fax:	Not reported
Owner/Operator Email:	Not reported
Owner/Operator Indicator:	Operator
Owner/Operator Name:	MARC L
Legal Status:	Private
Date Became Current:	19970507
Date Ended Current:	Not reported
Owner/Operator Address:	2002 70TH AVE W
Owner/Operator City,State,Zip:	TACOMA, WA 98466-5537
Owner/Operator Telephone:	253-565-3268
Owner/Operator Telephone Ext:	Not reported
Owner/Operator Fax:	Not reported
Owner/Operator Email:	Not reported
Owner/Operator Indicator:	Owner
Owner/Operator Name:	AUTO TECH
Legal Status:	Private
Date Became Current:	19960501
Date Ended Current:	Not reported
Owner/Operator Address:	2003 70TH AVE W
Owner/Operator City,State,Zip:	TACOMA, WA 98466
Owner/Operator Telephone:	253-565-3268
Owner/Operator Telephone Ext:	Not reported
Owner/Operator Fax:	Not reported
Owner/Operator Email:	Not reported
Owner/Operator Indicator:	Operator
Owner/Operator Name:	AUTO TECH INC
Legal Status:	Private
Date Became Current:	Not reported
Date Ended Current:	Not reported
Owner/Operator Address:	2003 70TH AVE W
Owner/Operator City,State,Zip:	TACOMA, WA 98466
Owner/Operator Telephone:	000-000-0000
Owner/Operator Telephone Ext:	Not reported

Map ID
Direction
Distance
Elevation

MAP FINDINGS

Site

Database(s)

EDR ID Number
EPA ID Number

AUTO TECH INC (Continued)

1001969795

Owner/Operator Fax: Not reported
Owner/Operator Email: Not reported

Owner/Operator Indicator: Owner
Owner/Operator Name: BODINE, BRUCE
Legal Status: Private
Date Became Current: Not reported
Date Ended Current: Not reported
Owner/Operator Address: 2001 70TH AVE W
Owner/Operator City,State,Zip: TACOMA, WA 98466
Owner/Operator Telephone: 253-572-1111
Owner/Operator Telephone Ext: Not reported
Owner/Operator Fax: Not reported
Owner/Operator Email: Not reported

Owner/Operator Indicator: Owner
Owner/Operator Name: BODINE, BRUCE
Legal Status: Private
Date Became Current: Not reported
Date Ended Current: Not reported
Owner/Operator Address: 2001 70TH AVE W
Owner/Operator City,State,Zip: TACOMA, WA 98466
Owner/Operator Telephone: 253-572-1111
Owner/Operator Telephone Ext: Not reported
Owner/Operator Fax: Not reported
Owner/Operator Email: Not reported

Owner/Operator Indicator: Owner
Owner/Operator Name: AUTO TECH
Legal Status: Private
Date Became Current: 19960501
Date Ended Current: Not reported
Owner/Operator Address: 2003 70TH AVE W
Owner/Operator City,State,Zip: TACOMA, WA 98466
Owner/Operator Telephone: 253-565-3268
Owner/Operator Telephone Ext: Not reported
Owner/Operator Fax: Not reported
Owner/Operator Email: Not reported

Historic Generators:

Receive Date: 20051121
Handler Name: AUTO TECH INC
Federal Waste Generator Description: Not a generator, verified
State District Owner: WA
Large Quantity Handler of Universal Waste: No
Recognized Trader Importer: No
Recognized Trader Exporter: No
Spent Lead Acid Battery Importer: No
Spent Lead Acid Battery Exporter: No
Current Record: No
Non Storage Recycler Activity: Not reported
Electronic Manifest Broker: Not reported

Receive Date: 20051121
Handler Name: AUTO TECH INC
Federal Waste Generator Description: Not a generator, verified
State District Owner: WA

Map ID
Direction
Distance
Elevation

MAP FINDINGS

Site

Database(s)

EDR ID Number
EPA ID Number

AUTO TECH INC (Continued)

1001969795

Large Quantity Handler of Universal Waste: No
Recognized Trader Importer: No
Recognized Trader Exporter: No
Spent Lead Acid Battery Importer: No
Spent Lead Acid Battery Exporter: No
Current Record: No
Non Storage Recycler Activity: Not reported
Electronic Manifest Broker: Not reported

Receive Date: 20051121
Handler Name: AUTO TECH INC
Federal Waste Generator Description: Not a generator, verified
State District Owner: WA
Large Quantity Handler of Universal Waste: No
Recognized Trader Importer: No
Recognized Trader Exporter: No
Spent Lead Acid Battery Importer: No
Spent Lead Acid Battery Exporter: No
Current Record: Yes
Non Storage Recycler Activity: Not reported
Electronic Manifest Broker: Not reported

Receive Date: 19941231
Handler Name: AUTO TECH INC
Federal Waste Generator Description: Small Quantity Generator
State District Owner: WA
Large Quantity Handler of Universal Waste: No
Recognized Trader Importer: No
Recognized Trader Exporter: No
Spent Lead Acid Battery Importer: No
Spent Lead Acid Battery Exporter: No
Current Record: No
Non Storage Recycler Activity: Not reported
Electronic Manifest Broker: Not reported

Receive Date: 19970303
Handler Name: AUTO TECH INC
Federal Waste Generator Description: Conditionally Exempt Small Quantity Generator
State District Owner: WA
Large Quantity Handler of Universal Waste: No
Recognized Trader Importer: No
Recognized Trader Exporter: No
Spent Lead Acid Battery Importer: No
Spent Lead Acid Battery Exporter: No
Current Record: No
Non Storage Recycler Activity: Not reported
Electronic Manifest Broker: Not reported

Receive Date: 19970603
Handler Name: AUTO TECH INC
Federal Waste Generator Description: Conditionally Exempt Small Quantity Generator
State District Owner: WA
Large Quantity Handler of Universal Waste: No
Recognized Trader Importer: No
Recognized Trader Exporter: No
Spent Lead Acid Battery Importer: No
Spent Lead Acid Battery Exporter: No

Map ID
Direction
Distance
Elevation

MAP FINDINGS

Site

Database(s)

EDR ID Number
EPA ID Number

AUTO TECH INC (Continued)

1001969795

Current Record:	No
Non Storage Recycler Activity:	Not reported
Electronic Manifest Broker:	Not reported
Receive Date:	19980302
Handler Name:	AUTO TECH INC
Federal Waste Generator Description:	Conditionally Exempt Small Quantity Generator
State District Owner:	WA
Large Quantity Handler of Universal Waste:	No
Recognized Trader Importer:	No
Recognized Trader Exporter:	No
Spent Lead Acid Battery Importer:	No
Spent Lead Acid Battery Exporter:	No
Current Record:	No
Non Storage Recycler Activity:	Not reported
Electronic Manifest Broker:	Not reported
Receive Date:	19991108
Handler Name:	AUTO TECH INC
Federal Waste Generator Description:	Not a generator, verified
State District Owner:	WA
Large Quantity Handler of Universal Waste:	No
Recognized Trader Importer:	No
Recognized Trader Exporter:	No
Spent Lead Acid Battery Importer:	No
Spent Lead Acid Battery Exporter:	No
Current Record:	No
Non Storage Recycler Activity:	Not reported
Electronic Manifest Broker:	Not reported
Receive Date:	20000302
Handler Name:	AUTO TECH INC
Federal Waste Generator Description:	Conditionally Exempt Small Quantity Generator
State District Owner:	WA
Large Quantity Handler of Universal Waste:	No
Recognized Trader Importer:	No
Recognized Trader Exporter:	No
Spent Lead Acid Battery Importer:	No
Spent Lead Acid Battery Exporter:	No
Current Record:	No
Non Storage Recycler Activity:	Not reported
Electronic Manifest Broker:	Not reported
Receive Date:	20010622
Handler Name:	AUTO TECH INC
Federal Waste Generator Description:	Conditionally Exempt Small Quantity Generator
State District Owner:	WA
Large Quantity Handler of Universal Waste:	No
Recognized Trader Importer:	No
Recognized Trader Exporter:	No
Spent Lead Acid Battery Importer:	No
Spent Lead Acid Battery Exporter:	No
Current Record:	No
Non Storage Recycler Activity:	Not reported
Electronic Manifest Broker:	Not reported

Map ID
Direction
Distance
Elevation

MAP FINDINGS

Site

Database(s)

EDR ID Number
EPA ID Number

AUTO TECH INC (Continued)

1001969795

List of NAICS Codes and Descriptions:

NAICS Code: 339932
NAICS Description: GAME, TOY, AND CHILDREN'S VEHICLE MANUFACTURING

NAICS Code: Not reported
NAICS Description: Not reported

Facility Has Received Notices of Violations:

Violations: No Violations Found

Evaluation Action Summary:

Evaluations: No Evaluations Found

FINDS:

Registry ID: 110005304606

Click Here:

Environmental Interest/Information System:

Washington Facility / Site Identification System (WA-FSIS) provides a means to query and display data maintained by the Washington Department of Ecology. This system contains key information for each facility/site that is currently, or has been, of interest to the Air Quality, Dam Safety, Hazardous Waste, Toxics Cleanup, and Water Quality Programs.

RCRAInfo is a national information system that supports the Resource Conservation and Recovery Act (RCRA) program through the tracking of events and activities related to facilities that generate, transport, and treat, store, or dispose of hazardous waste. RCRAInfo allows RCRA program staff to track the notification, permit, compliance, and corrective action activities required under RCRA.

[Click this hyperlink](#) while viewing on your computer to access additional FINDS: detail in the EDR Site Report.

ECHO:

Envid: 1001969795
Registry ID: 110005304606
DFR URL: <http://echo.epa.gov/detailed-facility-report?fid=110005304606>
Name: AUTO TECH INC
Address: 2003 70TH AVE W
City,State,Zip: TACOMA, WA 98466

40
West
1/8-1/4
0.149 mi.
785 ft.

PACIFIC BUSINESS PRINTING
6924 22ND ST W
TACOMA, WA 98466

ALLSITES S110040385
N/A

Relative:
Higher
Actual:
359 ft.

ALLSITES:
Name: PACIFIC BUSINESS PRINTING
Facility Id: 21205

Interaction: 79622
Interaction 1: I
Interaction 2: LSC

Map ID
Direction
Distance
Elevation

MAP FINDINGS

Site

Database(s)

EDR ID Number
EPA ID Number

PACIFIC BUSINESS PRINTING (Continued)

S110040385

Ecology Program: HAZWASTE
Program Data: LSC
Facility Alt.: Pacific Business Printing
Program ID: Not reported
Date Interaction: 2008-09-29 00:00:00
Date Interaction 3: Local Source Cntrl 7/09-3
Latitude: 47.240229777000003
Longitude: -122.529860633

**J41
NNW
1/8-1/4
0.157 mi.
831 ft.**

**RITE AID #5276
1850 S MILDRED ST
TACOMA, WA 98465
Site 1 of 2 in cluster J**

**RCRA-VSQQ 1014928360
WAH000040179**

**Relative:
Higher
Actual:
322 ft.**

RCRA-VSQQ:
Date Form Received by Agency: 20210107
Handler Name: RITE AID #5276
Handler Address: 1850 S MILDRED ST
Handler City,State,Zip: TACOMA, WA 98465
EPA ID: WAH000040179
Contact Name: JOSEPH CHEST
Contact Address: 30 HUNTER LANE
Contact City,State,Zip: CAMP HILL, PA 17011
Contact Telephone: 717-975-8643
Contact Fax: Not reported
Contact Email: EHS@RITEAID.COM
Contact Title: MANAGER, EHS
EPA Region: 10
Land Type: Private
Federal Waste Generator Description: Conditionally Exempt Small Quantity Generator
Non-Notifier: Not reported
Biennial Report Cycle: Not reported
Accessibility: Not reported
Active Site Indicator: Handler Activities
State District Owner: WA
State District: SWRO
Mailing Address: 30 HUNTER LANE
Mailing City,State,Zip: CAMP HILL, PA 17011
Owner Name: THRIFTY PAYLESS INC
Owner Type: Private
Operator Name: THRIFTY PAYLESS INC
Operator Type: Private
Short-Term Generator Activity: No
Importer Activity: No
Mixed Waste Generator: No
Transporter Activity: No
Transfer Facility Activity: No
Recycler Activity with Storage: No
Small Quantity On-Site Burner Exemption: No
Smelting Melting and Refining Furnace Exemption: No
Underground Injection Control: No
Off-Site Waste Receipt: No
Universal Waste Indicator: No
Universal Waste Destination Facility: No
Federal Universal Waste: No
Active Site Fed-Reg Treatment Storage and Disposal Facility: Not reported

Map ID
Direction
Distance
Elevation

MAP FINDINGS

Site

Database(s)

EDR ID Number
EPA ID Number

RITE AID #5276 (Continued)

1014928360

Active Site Converter Treatment storage and Disposal Facility:	Not reported
Active Site State-Reg Treatment Storage and Disposal Facility:	Not reported
Active Site State-Reg Handler:	---
Federal Facility Indicator:	Not reported
Hazardous Secondary Material Indicator:	N
Sub-Part K Indicator:	Not reported
Commercial TSD Indicator:	No
Treatment Storage and Disposal Type:	Not reported
2018 GPRA Permit Baseline:	Not on the Baseline
2018 GPRA Renewals Baseline:	Not on the Baseline
Permit Renewals Workload Universe:	Not reported
Permit Workload Universe:	Not reported
Permit Progress Universe:	Not reported
Post-Closure Workload Universe:	Not reported
Closure Workload Universe:	Not reported
202 GPRA Corrective Action Baseline:	No
Corrective Action Workload Universe:	No
Subject to Corrective Action Universe:	No
Non-TSDFs Where RCRA CA has Been Imposed Universe:	No
TSDFs Potentially Subject to CA Under 3004 (u)/(v) Universe:	No
TSDFs Only Subject to CA under Discretionary Auth Universe:	No
Corrective Action Priority Ranking:	No NCAPS ranking
Environmental Control Indicator:	No
Institutional Control Indicator:	No
Human Exposure Controls Indicator:	N/A
Groundwater Controls Indicator:	N/A
Operating TSDF Universe:	Not reported
Full Enforcement Universe:	Not reported
Significant Non-Complier Universe:	No
Unaddressed Significant Non-Complier Universe:	No
Addressed Significant Non-Complier Universe:	No
Significant Non-Complier With a Compliance Schedule Universe:	No
Financial Assurance Required:	Not reported
Handler Date of Last Change:	20210311
Recognized Trader-Importer:	No
Recognized Trader-Exporter:	No
Importer of Spent Lead Acid Batteries:	No
Exporter of Spent Lead Acid Batteries:	No
Recycler Activity Without Storage:	No
Manifest Broker:	No
Sub-Part P Indicator:	No

Hazardous Waste Summary:

Waste Code:	D001
Waste Description:	IGNITABLE WASTE
Waste Code:	D002
Waste Description:	CORROSIVE WASTE
Waste Code:	D005
Waste Description:	BARIUM
Waste Code:	D007
Waste Description:	CHROMIUM
Waste Code:	D009

Map ID
Direction
Distance
Elevation

MAP FINDINGS

Site

Database(s)

EDR ID Number
EPA ID Number

RITE AID #5276 (Continued)

1014928360

Waste Description:	MERCURY
Waste Code:	D010
Waste Description:	SELENIUM
Waste Code:	D011
Waste Description:	SILVER
Waste Code:	D016
Waste Description:	2,4-D (2,4-DICHLOROPHENOXYACETIC ACID)
Waste Code:	D018
Waste Description:	BENZENE
Waste Code:	D022
Waste Description:	CHLOROFORM
Waste Code:	D024
Waste Description:	M-CRESOL
Waste Code:	D026
Waste Description:	CRESOL
Waste Code:	D035
Waste Description:	METHYL ETHYL KETONE
Waste Code:	P001
Waste Description:	2H-1-BENZOPYRAN-2-ONE, 4-HYDROXY-3-(3-OXO-1-PHENYLBUTYL)-, & SALTS, WHEN PRESENT AT CONCENTRATIONS GREATER THAN 0.3% (OR) WARFARIN, & SALTS, WHEN PRESENT AT CONCENTRATIONS GREATER THAN 0.3%
Waste Code:	P042
Waste Description:	1,2-BENZENEDIOL, 4-[1-HYDROXY-2-(METHYLAMINO)ETHYL]-, (R)- (OR) EPINEPHRINE
Waste Code:	P075
Waste Description:	NICOTINE, & SALTS (OR) PYRIDINE, 3-(1-METHYL-2-PYRROLIDINYL)-,(S)-, & SALTS
Waste Code:	U002
Waste Description:	2-PROPANONE (I) (OR) ACETONE (I)
Waste Code:	U034
Waste Description:	ACETALDEHYDE, TRICHLORO- (OR) CHLORAL
Waste Code:	U035
Waste Description:	BENZENEBUTANOIC ACID, 4-[BIS(2-CHLOROETHYL)AMINO]- (OR) CHLORAMBUCIL
Waste Code:	U044
Waste Description:	CHLOROFORM (OR) METHANE, TRICHLORO-
Waste Code:	U058
Waste Description:	2H-1,3,2-OXAZAPHOSPHORIN-2-AMINE, N,N-BIS(2-CHLOROETHYL)TETRAHYDRO-, 2-OXIDE (OR) CYCLOPHOSPHAMIDE
Waste Code:	U117
Waste Description:	ETHANE, 1,1'-OXYBIS-(I) (OR) ETHYL ETHER (I)

Map ID
Direction
Distance
Elevation

MAP FINDINGS

Site

Database(s)

EDR ID Number
EPA ID Number

RITE AID #5276 (Continued)

1014928360

Waste Code:	U122
Waste Description:	FORMALDEHYDE
Waste Code:	U154
Waste Description:	METHANOL (I) (OR) METHYL ALCOHOL (I)
Waste Code:	U165
Waste Description:	NAPHTHALENE
Waste Code:	U240
Waste Description:	2,4-D, SALTS & ESTERS (OR) ACETIC ACID, (2,4-DICHLOROPHENOXY)-, SALTS & ESTERS (OR) DICHLOROPHENOXYACETIC ACID 2,4-D
Waste Code:	U279
Waste Description:	U279

Handler - Owner Operator:

Owner/Operator Indicator:	Operator
Owner/Operator Name:	THRIFTY PAYLESS INC
Legal Status:	Private
Date Became Current:	Not reported
Date Ended Current:	Not reported
Owner/Operator Address:	30 HUNTER LANE
Owner/Operator City,State,Zip:	CAMP HILL, PA 17011
Owner/Operator Telephone:	717-761-2633
Owner/Operator Telephone Ext:	Not reported
Owner/Operator Fax:	Not reported
Owner/Operator Email:	Not reported

Owner/Operator Indicator:	Operator
Owner/Operator Name:	RITE AID CORP
Legal Status:	Private
Date Became Current:	Not reported
Date Ended Current:	Not reported
Owner/Operator Address:	30 HUNTER LANE
Owner/Operator City,State,Zip:	CAMP HILL, PA 17011
Owner/Operator Telephone:	717-761-2633
Owner/Operator Telephone Ext:	Not reported
Owner/Operator Fax:	Not reported
Owner/Operator Email:	Not reported

Owner/Operator Indicator:	Owner
Owner/Operator Name:	INLAND AMERICAN TACOMA JAMES C/O INLAND
Legal Status:	Private
Date Became Current:	Not reported
Date Ended Current:	Not reported
Owner/Operator Address:	5057 KELLER SPRINGS RD #450
Owner/Operator City,State,Zip:	ADDISON, TX 75001
Owner/Operator Telephone:	972-733-0500
Owner/Operator Telephone Ext:	Not reported
Owner/Operator Fax:	Not reported
Owner/Operator Email:	Not reported

Owner/Operator Indicator:	Operator
Owner/Operator Name:	RITE AID CORP
Legal Status:	Private
Date Became Current:	Not reported

Map ID
Direction
Distance
Elevation

MAP FINDINGS

Site

Database(s)

EDR ID Number
EPA ID Number

RITE AID #5276 (Continued)

1014928360

Date Ended Current:	Not reported
Owner/Operator Address:	30 HUNTER LANE
Owner/Operator City,State,Zip:	CAMP HILL, PA 17011
Owner/Operator Telephone:	717-761-2633
Owner/Operator Telephone Ext:	Not reported
Owner/Operator Fax:	Not reported
Owner/Operator Email:	Not reported
Owner/Operator Indicator:	Owner
Owner/Operator Name:	IA MANAGEMENT LLC
Legal Status:	Private
Date Became Current:	Not reported
Date Ended Current:	Not reported
Owner/Operator Address:	BLDG#44683
Owner/Operator City,State,Zip:	OAK BROOK, IL 60523
Owner/Operator Telephone:	480-222-5685
Owner/Operator Telephone Ext:	Not reported
Owner/Operator Fax:	Not reported
Owner/Operator Email:	Not reported
Owner/Operator Indicator:	Owner
Owner/Operator Name:	THRIFTY PAYLESS INC
Legal Status:	Private
Date Became Current:	20000110
Date Ended Current:	Not reported
Owner/Operator Address:	30 HUNTER LANE
Owner/Operator City,State,Zip:	CAMP HILL, PA 17011
Owner/Operator Telephone:	717-761-2633
Owner/Operator Telephone Ext:	Not reported
Owner/Operator Fax:	Not reported
Owner/Operator Email:	Not reported
Owner/Operator Indicator:	Owner
Owner/Operator Name:	INLAND AMERICAN TACOMA JAMES C/O INLAND
Legal Status:	Private
Date Became Current:	Not reported
Date Ended Current:	Not reported
Owner/Operator Address:	5057 KELLER SPRINGS RD #450
Owner/Operator City,State,Zip:	ADDISON, TX 75001
Owner/Operator Telephone:	972-733-0500
Owner/Operator Telephone Ext:	Not reported
Owner/Operator Fax:	Not reported
Owner/Operator Email:	Not reported
Owner/Operator Indicator:	Owner
Owner/Operator Name:	THRIFTY PAYLESS INC
Legal Status:	Private
Date Became Current:	19970611
Date Ended Current:	Not reported
Owner/Operator Address:	30 HUNTER LANE
Owner/Operator City,State,Zip:	CAMP HILL, PA 17011
Owner/Operator Telephone:	717-761-2633
Owner/Operator Telephone Ext:	Not reported
Owner/Operator Fax:	Not reported
Owner/Operator Email:	Not reported
Owner/Operator Indicator:	Owner

Map ID
Direction
Distance
Elevation

MAP FINDINGS

Site

Database(s)

EDR ID Number
EPA ID Number

RITE AID #5276 (Continued)

1014928360

Owner/Operator Name:	INLAND AMERICAN TACOMA JAMES C/O INLAND
Legal Status:	Private
Date Became Current:	Not reported
Date Ended Current:	Not reported
Owner/Operator Address:	5057 KELLER SPRINGS RD #450
Owner/Operator City,State,Zip:	ADDISON, TX 75001
Owner/Operator Telephone:	972-733-0500
Owner/Operator Telephone Ext:	Not reported
Owner/Operator Fax:	Not reported
Owner/Operator Email:	Not reported

Owner/Operator Indicator:	Operator
Owner/Operator Name:	RITE AID CORP
Legal Status:	Private
Date Became Current:	Not reported
Date Ended Current:	Not reported
Owner/Operator Address:	30 HUNTER LANE
Owner/Operator City,State,Zip:	CAMP HILL, PA 17011
Owner/Operator Telephone:	717-761-2633
Owner/Operator Telephone Ext:	Not reported
Owner/Operator Fax:	Not reported
Owner/Operator Email:	Not reported

Owner/Operator Indicator:	Owner
Owner/Operator Name:	THRIFTY PAYLESS INC
Legal Status:	Private
Date Became Current:	20000110
Date Ended Current:	Not reported
Owner/Operator Address:	30 HUNTER LANE
Owner/Operator City,State,Zip:	CAMP HILL, PA 17011
Owner/Operator Telephone:	717-761-2633
Owner/Operator Telephone Ext:	Not reported
Owner/Operator Fax:	Not reported
Owner/Operator Email:	Not reported

Owner/Operator Indicator:	Owner
Owner/Operator Name:	IA MANAGEMENT LLC
Legal Status:	Private
Date Became Current:	Not reported
Date Ended Current:	Not reported
Owner/Operator Address:	BLDG#44683
Owner/Operator City,State,Zip:	OAK BROOK, IL 60523
Owner/Operator Telephone:	480-222-5685
Owner/Operator Telephone Ext:	Not reported
Owner/Operator Fax:	Not reported
Owner/Operator Email:	Not reported

Owner/Operator Indicator:	Owner
Owner/Operator Name:	THRIFTY PAYLESS INC
Legal Status:	Private
Date Became Current:	20000110
Date Ended Current:	Not reported
Owner/Operator Address:	30 HUNTER LANE
Owner/Operator City,State,Zip:	CAMP HILL, PA 17011
Owner/Operator Telephone:	717-761-2633
Owner/Operator Telephone Ext:	Not reported
Owner/Operator Fax:	Not reported

Map ID
Direction
Distance
Elevation

MAP FINDINGS

Site

Database(s)

EDR ID Number
EPA ID Number

RITE AID #5276 (Continued)

1014928360

Owner/Operator Email:	Not reported
Owner/Operator Indicator:	Owner
Owner/Operator Name:	THRIFTY PAYLESS INC
Legal Status:	Private
Date Became Current:	20000110
Date Ended Current:	Not reported
Owner/Operator Address:	30 HUNTER LANE
Owner/Operator City,State,Zip:	CAMP HILL, PA 17011
Owner/Operator Telephone:	717-761-2633
Owner/Operator Telephone Ext:	Not reported
Owner/Operator Fax:	Not reported
Owner/Operator Email:	Not reported
Owner/Operator Indicator:	Owner
Owner/Operator Name:	IA MANAGEMENT LLC
Legal Status:	Private
Date Became Current:	Not reported
Date Ended Current:	Not reported
Owner/Operator Address:	BLDG#44683
Owner/Operator City,State,Zip:	OAK BROOK, IL 60523
Owner/Operator Telephone:	480-222-5685
Owner/Operator Telephone Ext:	Not reported
Owner/Operator Fax:	Not reported
Owner/Operator Email:	Not reported
Owner/Operator Indicator:	Owner
Owner/Operator Name:	THRIFTY PAYLESS INC
Legal Status:	Private
Date Became Current:	20000110
Date Ended Current:	Not reported
Owner/Operator Address:	30 HUNTER LANE
Owner/Operator City,State,Zip:	CAMP HILL, PA 17011
Owner/Operator Telephone:	717-761-2633
Owner/Operator Telephone Ext:	Not reported
Owner/Operator Fax:	Not reported
Owner/Operator Email:	Not reported
Owner/Operator Indicator:	Operator
Owner/Operator Name:	RITE AID CORP
Legal Status:	Private
Date Became Current:	Not reported
Date Ended Current:	Not reported
Owner/Operator Address:	30 HUNTER LANE
Owner/Operator City,State,Zip:	CAMP HILL, PA 17011
Owner/Operator Telephone:	717-761-2633
Owner/Operator Telephone Ext:	Not reported
Owner/Operator Fax:	Not reported
Owner/Operator Email:	Not reported
Owner/Operator Indicator:	Owner
Owner/Operator Name:	VESTAR JAMES CENTER LLC
Legal Status:	Private
Date Became Current:	20181231
Date Ended Current:	Not reported
Owner/Operator Address:	2425 E. CAMELBACK RD STE 750
Owner/Operator City,State,Zip:	PHOENIX, AZ 85018

Map ID
Direction
Distance
Elevation

MAP FINDINGS

Site

Database(s)

EDR ID Number
EPA ID Number

RITE AID #5276 (Continued)

1014928360

Owner/Operator Telephone: 717-975-8643
Owner/Operator Telephone Ext: Not reported
Owner/Operator Fax: Not reported
Owner/Operator Email: Not reported

Owner/Operator Indicator: Operator
Owner/Operator Name: RITE AID CORP
Legal Status: Private
Date Became Current: Not reported
Date Ended Current: Not reported
Owner/Operator Address: 30 HUNTER LANE
Owner/Operator City,State,Zip: CAMP HILL, PA 17011
Owner/Operator Telephone: 717-761-2633
Owner/Operator Telephone Ext: Not reported
Owner/Operator Fax: Not reported
Owner/Operator Email: Not reported

Owner/Operator Indicator: Owner
Owner/Operator Name: VESTAR JAMES CENTER LLC
Legal Status: Private
Date Became Current: Not reported
Date Ended Current: Not reported
Owner/Operator Address: 2425 E. CAMELBACK RD STE 750
Owner/Operator City,State,Zip: PHOENIX, AZ 85018
Owner/Operator Telephone: 717-975-8643
Owner/Operator Telephone Ext: Not reported
Owner/Operator Fax: Not reported
Owner/Operator Email: Not reported

Owner/Operator Indicator: Owner
Owner/Operator Name: VESTAR JAMES CENTER LLC
Legal Status: Private
Date Became Current: Not reported
Date Ended Current: Not reported
Owner/Operator Address: 2425 E. CAMELBACK RD STE 750
Owner/Operator City,State,Zip: PHOENIX, AZ 85018
Owner/Operator Telephone: 717-975-8643
Owner/Operator Telephone Ext: Not reported
Owner/Operator Fax: Not reported
Owner/Operator Email: Not reported

Owner/Operator Indicator: Operator
Owner/Operator Name: THRIFTY PAYLESS INC
Legal Status: Private
Date Became Current: Not reported
Date Ended Current: Not reported
Owner/Operator Address: 30 HUNTER LANE
Owner/Operator City,State,Zip: CAMP HILL, PA 17011
Owner/Operator Telephone: 717-761-2633
Owner/Operator Telephone Ext: Not reported
Owner/Operator Fax: Not reported
Owner/Operator Email: Not reported

Owner/Operator Indicator: Owner
Owner/Operator Name: VESTAR JAMES CENTER LLC
Legal Status: Private
Date Became Current: 20181231

Map ID
Direction
Distance
Elevation

MAP FINDINGS

Site

Database(s)

EDR ID Number
EPA ID Number

RITE AID #5276 (Continued)

1014928360

Date Ended Current: Not reported
Owner/Operator Address: 2425 E. CAMELBACK RD STE 750
Owner/Operator City,State,Zip: PHOENIX, AZ 85018
Owner/Operator Telephone: 717-975-8643
Owner/Operator Telephone Ext: Not reported
Owner/Operator Fax: Not reported
Owner/Operator Email: Not reported

Owner/Operator Indicator: Operator
Owner/Operator Name: RITE AID CORP
Legal Status: Private
Date Became Current: Not reported
Date Ended Current: Not reported
Owner/Operator Address: 30 HUNTER LANE
Owner/Operator City,State,Zip: CAMP HILL, PA 17011
Owner/Operator Telephone: 717-761-2633
Owner/Operator Telephone Ext: Not reported
Owner/Operator Fax: Not reported
Owner/Operator Email: Not reported

Owner/Operator Indicator: Owner
Owner/Operator Name: THRIFTY PAYLESS INC
Legal Status: Private
Date Became Current: 19970611
Date Ended Current: Not reported
Owner/Operator Address: 30 HUNTER LANE
Owner/Operator City,State,Zip: CAMP HILL, PA 17011
Owner/Operator Telephone: 717-761-2633
Owner/Operator Telephone Ext: Not reported
Owner/Operator Fax: Not reported
Owner/Operator Email: Not reported

Owner/Operator Indicator: Operator
Owner/Operator Name: RITE AID CORP
Legal Status: Private
Date Became Current: Not reported
Date Ended Current: Not reported
Owner/Operator Address: 30 HUNTER LANE
Owner/Operator City,State,Zip: CAMP HILL, PA 17011
Owner/Operator Telephone: 717-761-2633
Owner/Operator Telephone Ext: Not reported
Owner/Operator Fax: Not reported
Owner/Operator Email: Not reported

Owner/Operator Indicator: Owner
Owner/Operator Name: VESTAR JAMES CENTER LLC
Legal Status: Private
Date Became Current: 20181231
Date Ended Current: Not reported
Owner/Operator Address: 2425 E. CAMELBACK RD STE 750
Owner/Operator City,State,Zip: PHOENIX, AZ 85018
Owner/Operator Telephone: 717-975-8643
Owner/Operator Telephone Ext: Not reported
Owner/Operator Fax: Not reported
Owner/Operator Email: Not reported

Owner/Operator Indicator: Owner

Map ID
Direction
Distance
Elevation

MAP FINDINGS

Site

Database(s)

EDR ID Number
EPA ID Number

RITE AID #5276 (Continued)

1014928360

Owner/Operator Name: THRIFTY PAYLESS INC
Legal Status: Private
Date Became Current: 19970611
Date Ended Current: Not reported
Owner/Operator Address: 30 HUNTER LANE
Owner/Operator City,State,Zip: CAMP HILL, PA 17011
Owner/Operator Telephone: 717-761-2633
Owner/Operator Telephone Ext: Not reported
Owner/Operator Fax: Not reported
Owner/Operator Email: Not reported

Owner/Operator Indicator: Owner
Owner/Operator Name: IA MANAGEMENT LLC
Legal Status: Private
Date Became Current: Not reported
Date Ended Current: Not reported
Owner/Operator Address: BLDG#44683
Owner/Operator City,State,Zip: OAK BROOK, IL 60523
Owner/Operator Telephone: 480-222-5685
Owner/Operator Telephone Ext: Not reported
Owner/Operator Fax: Not reported
Owner/Operator Email: Not reported

Owner/Operator Indicator: Operator
Owner/Operator Name: RITE AID CORP
Legal Status: Private
Date Became Current: Not reported
Date Ended Current: Not reported
Owner/Operator Address: 30 HUNTER LANE
Owner/Operator City,State,Zip: CAMP HILL, PA 17011
Owner/Operator Telephone: 717-761-2633
Owner/Operator Telephone Ext: Not reported
Owner/Operator Fax: Not reported
Owner/Operator Email: Not reported

Owner/Operator Indicator: Operator
Owner/Operator Name: THRIFTY PAYLESS INC
Legal Status: Private
Date Became Current: 20000110
Date Ended Current: Not reported
Owner/Operator Address: 30 HUNTER LANE
Owner/Operator City,State,Zip: CAMP HILL, PA 17011
Owner/Operator Telephone: 717-761-2633
Owner/Operator Telephone Ext: Not reported
Owner/Operator Fax: Not reported
Owner/Operator Email: Not reported

Owner/Operator Indicator: Owner
Owner/Operator Name: THRIFTY PAYLESS INC
Legal Status: Private
Date Became Current: 20000110
Date Ended Current: Not reported
Owner/Operator Address: 30 HUNTER LANE
Owner/Operator City,State,Zip: CAMP HILL, PA 17011
Owner/Operator Telephone: 717-761-2633
Owner/Operator Telephone Ext: Not reported
Owner/Operator Fax: Not reported

Map ID
Direction
Distance
Elevation

MAP FINDINGS

Site

Database(s)

EDR ID Number
EPA ID Number

RITE AID #5276 (Continued)

1014928360

Owner/Operator Email:	Not reported
Owner/Operator Indicator:	Operator
Owner/Operator Name:	THRIFTY PAYLESS INC
Legal Status:	Private
Date Became Current:	20000110
Date Ended Current:	Not reported
Owner/Operator Address:	30 HUNTER LANE
Owner/Operator City,State,Zip:	CAMP HILL, PA 17011
Owner/Operator Telephone:	717-761-2633
Owner/Operator Telephone Ext:	Not reported
Owner/Operator Fax:	Not reported
Owner/Operator Email:	Not reported
Owner/Operator Indicator:	Owner
Owner/Operator Name:	IA MANAGEMENT LLC
Legal Status:	Private
Date Became Current:	Not reported
Date Ended Current:	Not reported
Owner/Operator Address:	BLDG#44683
Owner/Operator City,State,Zip:	OAK BROOK, IL 60523
Owner/Operator Telephone:	480-222-5685
Owner/Operator Telephone Ext:	Not reported
Owner/Operator Fax:	Not reported
Owner/Operator Email:	Not reported
Owner/Operator Indicator:	Owner
Owner/Operator Name:	THRIFTY PAYLESS INC
Legal Status:	Private
Date Became Current:	19970611
Date Ended Current:	Not reported
Owner/Operator Address:	30 HUNTER LANE
Owner/Operator City,State,Zip:	CAMP HILL, PA 17011
Owner/Operator Telephone:	717-761-2633
Owner/Operator Telephone Ext:	Not reported
Owner/Operator Fax:	Not reported
Owner/Operator Email:	Not reported
Owner/Operator Indicator:	Owner
Owner/Operator Name:	INLAND AMERICAN TACOMA JAMES C/O INLAND
Legal Status:	Private
Date Became Current:	Not reported
Date Ended Current:	Not reported
Owner/Operator Address:	5057 KELLER SPRINGS RD #450
Owner/Operator City,State,Zip:	ADDISON, TX 75001
Owner/Operator Telephone:	972-733-0500
Owner/Operator Telephone Ext:	Not reported
Owner/Operator Fax:	Not reported
Owner/Operator Email:	Not reported
Owner/Operator Indicator:	Owner
Owner/Operator Name:	THRIFTY PAYLESS INC
Legal Status:	Private
Date Became Current:	20000110
Date Ended Current:	Not reported
Owner/Operator Address:	30 HUNTER LANE
Owner/Operator City,State,Zip:	CAMP HILL, PA 17011

Map ID
Direction
Distance
Elevation

MAP FINDINGS

Site

Database(s)

EDR ID Number
EPA ID Number

RITE AID #5276 (Continued)

1014928360

Owner/Operator Telephone: 717-761-2633
Owner/Operator Telephone Ext: Not reported
Owner/Operator Fax: Not reported
Owner/Operator Email: Not reported

Owner/Operator Indicator: Operator
Owner/Operator Name: THRIFTY PAYLESS INC
Legal Status: Private
Date Became Current: 20000110
Date Ended Current: Not reported
Owner/Operator Address: 30 HUNTER LANE
Owner/Operator City,State,Zip: CAMP HILL, PA 17011
Owner/Operator Telephone: 717-761-2633
Owner/Operator Telephone Ext: Not reported
Owner/Operator Fax: Not reported
Owner/Operator Email: Not reported

Owner/Operator Indicator: Owner
Owner/Operator Name: THRIFTY PAYLESS INC
Legal Status: Private
Date Became Current: 19970611
Date Ended Current: Not reported
Owner/Operator Address: 30 HUNTER LANE
Owner/Operator City,State,Zip: CAMP HILL, PA 17011
Owner/Operator Telephone: 717-761-2633
Owner/Operator Telephone Ext: Not reported
Owner/Operator Fax: Not reported
Owner/Operator Email: Not reported

Owner/Operator Indicator: Operator
Owner/Operator Name: RITE AID CORP
Legal Status: Private
Date Became Current: Not reported
Date Ended Current: Not reported
Owner/Operator Address: 30 HUNTER LANE
Owner/Operator City,State,Zip: CAMP HILL, PA 17011
Owner/Operator Telephone: 717-761-2633
Owner/Operator Telephone Ext: Not reported
Owner/Operator Fax: Not reported
Owner/Operator Email: Not reported

Owner/Operator Indicator: Owner
Owner/Operator Name: INLAND AMERICAN TACOMA JAMES C/O INLAND
Legal Status: Private
Date Became Current: Not reported
Date Ended Current: Not reported
Owner/Operator Address: 5057 KELLER SPRINGS RD #450
Owner/Operator City,State,Zip: ADDISON, TX 75001
Owner/Operator Telephone: 972-733-0500
Owner/Operator Telephone Ext: Not reported
Owner/Operator Fax: Not reported
Owner/Operator Email: Not reported

Owner/Operator Indicator: Operator
Owner/Operator Name: RITE AID CORP
Legal Status: Private
Date Became Current: Not reported

Map ID
Direction
Distance
Elevation

MAP FINDINGS

Site

Database(s)

EDR ID Number
EPA ID Number

RITE AID #5276 (Continued)

1014928360

Date Ended Current:	Not reported
Owner/Operator Address:	30 HUNTER LANE
Owner/Operator City,State,Zip:	CAMP HILL, PA 17011
Owner/Operator Telephone:	717-761-2633
Owner/Operator Telephone Ext:	Not reported
Owner/Operator Fax:	Not reported
Owner/Operator Email:	Not reported
Owner/Operator Indicator:	Owner
Owner/Operator Name:	THRIFTY PAYLESS INC
Legal Status:	Private
Date Became Current:	20000110
Date Ended Current:	Not reported
Owner/Operator Address:	30 HUNTER LANE
Owner/Operator City,State,Zip:	CAMP HILL, PA 17011
Owner/Operator Telephone:	717-761-2633
Owner/Operator Telephone Ext:	Not reported
Owner/Operator Fax:	Not reported
Owner/Operator Email:	Not reported
Owner/Operator Indicator:	Operator
Owner/Operator Name:	RITE AID CORP
Legal Status:	Private
Date Became Current:	Not reported
Date Ended Current:	Not reported
Owner/Operator Address:	30 HUNTER LANE
Owner/Operator City,State,Zip:	CAMP HILL, PA 17011
Owner/Operator Telephone:	717-761-2633
Owner/Operator Telephone Ext:	Not reported
Owner/Operator Fax:	Not reported
Owner/Operator Email:	Not reported
Owner/Operator Indicator:	Owner
Owner/Operator Name:	IA MANAGEMENT LLC
Legal Status:	Private
Date Became Current:	Not reported
Date Ended Current:	Not reported
Owner/Operator Address:	BLDG#44683
Owner/Operator City,State,Zip:	OAK BROOK, IL 60523
Owner/Operator Telephone:	480-222-5685
Owner/Operator Telephone Ext:	Not reported
Owner/Operator Fax:	Not reported
Owner/Operator Email:	Not reported
Owner/Operator Indicator:	Owner
Owner/Operator Name:	THRIFTY PAYLESS INC
Legal Status:	Private
Date Became Current:	20000110
Date Ended Current:	Not reported
Owner/Operator Address:	30 HUNTER LANE
Owner/Operator City,State,Zip:	CAMP HILL, PA 17011
Owner/Operator Telephone:	717-761-2633
Owner/Operator Telephone Ext:	Not reported
Owner/Operator Fax:	Not reported
Owner/Operator Email:	Not reported
Owner/Operator Indicator:	Owner

Map ID
Direction
Distance
Elevation

MAP FINDINGS

Site

Database(s)

EDR ID Number
EPA ID Number

RITE AID #5276 (Continued)

1014928360

Owner/Operator Name:	THRIFTY PAYLESS INC
Legal Status:	Private
Date Became Current:	20000110
Date Ended Current:	Not reported
Owner/Operator Address:	30 HUNTER LANE
Owner/Operator City,State,Zip:	CAMP HILL, PA 17011
Owner/Operator Telephone:	717-761-2633
Owner/Operator Telephone Ext:	Not reported
Owner/Operator Fax:	Not reported
Owner/Operator Email:	Not reported

Historic Generators:

Receive Date:	20150914
Handler Name:	RITE AID #5276
Federal Waste Generator Description:	Large Quantity Generator
State District Owner:	WA
Large Quantity Handler of Universal Waste:	No
Recognized Trader Importer:	No
Recognized Trader Exporter:	No
Spent Lead Acid Battery Importer:	No
Spent Lead Acid Battery Exporter:	No
Current Record:	No
Non Storage Recycler Activity:	Not reported
Electronic Manifest Broker:	Not reported

Receive Date:	20111209
Handler Name:	RITE AID #5276
Federal Waste Generator Description:	Conditionally Exempt Small Quantity Generator
State District Owner:	WA
Large Quantity Handler of Universal Waste:	No
Recognized Trader Importer:	No
Recognized Trader Exporter:	No
Spent Lead Acid Battery Importer:	No
Spent Lead Acid Battery Exporter:	No
Current Record:	No
Non Storage Recycler Activity:	Not reported
Electronic Manifest Broker:	Not reported

Receive Date:	20130507
Handler Name:	RITE AID #5276
Federal Waste Generator Description:	Conditionally Exempt Small Quantity Generator
State District Owner:	WA
Large Quantity Handler of Universal Waste:	No
Recognized Trader Importer:	No
Recognized Trader Exporter:	No
Spent Lead Acid Battery Importer:	No
Spent Lead Acid Battery Exporter:	No
Current Record:	No
Non Storage Recycler Activity:	Not reported
Electronic Manifest Broker:	Not reported

Receive Date:	20131030
Handler Name:	RITE AID #5276
Federal Waste Generator Description:	Conditionally Exempt Small Quantity Generator
State District Owner:	WA
Large Quantity Handler of Universal Waste:	No
Recognized Trader Importer:	No

Map ID
Direction
Distance
Elevation

MAP FINDINGS

Site

Database(s)

EDR ID Number
EPA ID Number

RITE AID #5276 (Continued)

1014928360

Recognized Trader Exporter: No
Spent Lead Acid Battery Importer: No
Spent Lead Acid Battery Exporter: No
Current Record: No
Non Storage Recycler Activity: Not reported
Electronic Manifest Broker: Not reported

Receive Date: 20140216
Handler Name: RITE AID #5276
Federal Waste Generator Description: Large Quantity Generator
State District Owner: WA
Large Quantity Handler of Universal Waste: No
Recognized Trader Importer: No
Recognized Trader Exporter: No
Spent Lead Acid Battery Importer: No
Spent Lead Acid Battery Exporter: No
Current Record: No
Non Storage Recycler Activity: Not reported
Electronic Manifest Broker: Not reported

Receive Date: 20140224
Handler Name: RITE AID #5276
Federal Waste Generator Description: Conditionally Exempt Small Quantity Generator
State District Owner: WA
Large Quantity Handler of Universal Waste: No
Recognized Trader Importer: No
Recognized Trader Exporter: No
Spent Lead Acid Battery Importer: No
Spent Lead Acid Battery Exporter: No
Current Record: No
Non Storage Recycler Activity: Not reported
Electronic Manifest Broker: Not reported

Receive Date: 20150224
Handler Name: RITE AID #5276
Federal Waste Generator Description: Large Quantity Generator
State District Owner: WA
Large Quantity Handler of Universal Waste: No
Recognized Trader Importer: No
Recognized Trader Exporter: No
Spent Lead Acid Battery Importer: No
Spent Lead Acid Battery Exporter: No
Current Record: No
Non Storage Recycler Activity: Not reported
Electronic Manifest Broker: Not reported

Receive Date: 20150914
Handler Name: RITE AID #5276
Federal Waste Generator Description: Large Quantity Generator
State District Owner: WA
Large Quantity Handler of Universal Waste: No
Recognized Trader Importer: No
Recognized Trader Exporter: No
Spent Lead Acid Battery Importer: No
Spent Lead Acid Battery Exporter: No
Current Record: No
Non Storage Recycler Activity: Not reported

Map ID
Direction
Distance
Elevation

MAP FINDINGS

Site

Database(s)

EDR ID Number
EPA ID Number

RITE AID #5276 (Continued)

1014928360

Electronic Manifest Broker:	Not reported
Receive Date:	20151116
Handler Name:	RITE AID #5276
Federal Waste Generator Description:	Conditionally Exempt Small Quantity Generator
State District Owner:	WA
Large Quantity Handler of Universal Waste:	No
Recognized Trader Importer:	No
Recognized Trader Exporter:	No
Spent Lead Acid Battery Importer:	No
Spent Lead Acid Battery Exporter:	No
Current Record:	No
Non Storage Recycler Activity:	Not reported
Electronic Manifest Broker:	Not reported
Receive Date:	20160218
Handler Name:	RITE AID #5276
Federal Waste Generator Description:	Conditionally Exempt Small Quantity Generator
State District Owner:	WA
Large Quantity Handler of Universal Waste:	No
Recognized Trader Importer:	No
Recognized Trader Exporter:	No
Spent Lead Acid Battery Importer:	No
Spent Lead Acid Battery Exporter:	No
Current Record:	No
Non Storage Recycler Activity:	Not reported
Electronic Manifest Broker:	Not reported
Receive Date:	20160720
Handler Name:	RITE AID #5276
Federal Waste Generator Description:	Conditionally Exempt Small Quantity Generator
State District Owner:	WA
Large Quantity Handler of Universal Waste:	No
Recognized Trader Importer:	No
Recognized Trader Exporter:	No
Spent Lead Acid Battery Importer:	No
Spent Lead Acid Battery Exporter:	No
Current Record:	No
Non Storage Recycler Activity:	Not reported
Electronic Manifest Broker:	Not reported
Receive Date:	20170106
Handler Name:	RITE AID #5276
Federal Waste Generator Description:	Conditionally Exempt Small Quantity Generator
State District Owner:	WA
Large Quantity Handler of Universal Waste:	No
Recognized Trader Importer:	No
Recognized Trader Exporter:	No
Spent Lead Acid Battery Importer:	No
Spent Lead Acid Battery Exporter:	No
Current Record:	No
Non Storage Recycler Activity:	Not reported
Electronic Manifest Broker:	Not reported
Receive Date:	20180131
Handler Name:	RITE AID #5276
Federal Waste Generator Description:	Conditionally Exempt Small Quantity Generator

Map ID
Direction
Distance
Elevation

MAP FINDINGS

Site

Database(s)

EDR ID Number
EPA ID Number

RITE AID #5276 (Continued)

1014928360

State District Owner: WA
Large Quantity Handler of Universal Waste: No
Recognized Trader Importer: No
Recognized Trader Exporter: No
Spent Lead Acid Battery Importer: No
Spent Lead Acid Battery Exporter: No
Current Record: No
Non Storage Recycler Activity: Not reported
Electronic Manifest Broker: Not reported

Receive Date: 20190402
Handler Name: RITE AID #5276
Federal Waste Generator Description: Conditionally Exempt Small Quantity Generator
State District Owner: WA
Large Quantity Handler of Universal Waste: No
Recognized Trader Importer: No
Recognized Trader Exporter: No
Spent Lead Acid Battery Importer: No
Spent Lead Acid Battery Exporter: No
Current Record: No
Non Storage Recycler Activity: Not reported
Electronic Manifest Broker: Not reported

Receive Date: 20200107
Handler Name: RITE AID #5276
Federal Waste Generator Description: Conditionally Exempt Small Quantity Generator
State District Owner: WA
Large Quantity Handler of Universal Waste: No
Recognized Trader Importer: No
Recognized Trader Exporter: No
Spent Lead Acid Battery Importer: No
Spent Lead Acid Battery Exporter: No
Current Record: No
Non Storage Recycler Activity: Not reported
Electronic Manifest Broker: Not reported

Receive Date: 20210107
Handler Name: RITE AID #5276
Federal Waste Generator Description: Conditionally Exempt Small Quantity Generator
State District Owner: WA
Large Quantity Handler of Universal Waste: No
Recognized Trader Importer: No
Recognized Trader Exporter: No
Spent Lead Acid Battery Importer: No
Spent Lead Acid Battery Exporter: No
Current Record: Yes
Non Storage Recycler Activity: No
Electronic Manifest Broker: No

List of NAICS Codes and Descriptions:

NAICS Code: 446110
NAICS Description: PHARMACIES AND DRUG STORES

Facility Has Received Notices of Violations:

Violations: No Violations Found

Map ID
Direction
Distance
Elevation

MAP FINDINGS

Site

Database(s)

EDR ID Number
EPA ID Number

RITE AID #5276 (Continued)

1014928360

Evaluation Action Summary:
Evaluations:

No Evaluations Found

J42
NNW
1/8-1/4
0.157 mi.
831 ft.

RITE AID 5276
1850 S MILDRED ST
TACOMA, WA 98465

Site 2 of 2 in cluster J

ALLSITES
MANIFEST

S111413720
N/A

Relative:
Higher

Actual:
322 ft.

ALLSITES:

Name:	RITE AID 5276
Facility Id:	13389
Interaction:	98737
Interaction 1:	A
Interaction 2:	HWG
Ecology Program:	HAZWASTE
Program Data:	TURBOWASTE
Facility Alt.:	Rite Aid #5276
Program ID:	WAH000040179
Date Interaction:	2012-01-01 00:00:00
Date Interaction 3:	Hazardous Waste Generator
Latitude:	47.243154423
Longitude:	-122.52696516100001

WA MANIFEST:

Name:	RITE AID #5276
Address:	1850 S MILDRED ST
City,State,Zip:	TACOMA, WA 98465
Facility Address 2:	Not reported
Facility ID:	13389
EPA ID:	WAH000040179
NAICS:	446110
State Waste Code Desc:	WP01,WT02
Federal Waste Code Desc:	D001,D002,D007,D009,D010,D011,D024,D026,P001,P075,U165
Form Comm:	Not reported
Data Year:	2017
Permit by Rule:	False
Mailing Address 2:	Not reported
Treatment by Generator:	False
Mixed Radioactive Waste:	False
Importer of Hazardous Waste:	False
Immediate Recycler:	False
Treatment/Storage/Disposal/Recycling Facility:	False
Generator of Dangerous Fuel Waste:	False
Generator Marketing to Burner:	False
Other Marketers (i.e., blender, distributor, etc.):	False
Utility Boiler Burner:	False
Industry Boiler Burner:	False
Industrial Furnace:	False
Smelter Defferal:	False
Universal Waste:	Not reported
Off-Specification:	Not reported
LN Address 2:	Not reported
Tax Reg #:	601637571

Map ID
Direction
Distance
Elevation

MAP FINDINGS

Site

Database(s)

EDR ID Number
EPA ID Number

RITE AID 5276 (Continued)

S111413720

Business Type:	Retail
Mail Name:	Rite Aid Corp
Mailing Address:	30 Hunter Lane
Mailing City,State,Zip:	Camp Hill, PA 17011
Legal Organization Name:	Thrifty Payless Inc
Legal Organization Type:	Private
Legal Contact:	Not reported
Legal Address:	30 Hunter Lane
Legal Address 2:	Not reported
Legal City,State,Zip:	Camp Hill, PA 17011
Legal Phone Number:	717-761-2633
Legal Effective Date:	01/10/2000
Land Organization Name:	Vestar James Center LLC
Land Organization Type:	Private
Land Contact:	Not reported
Land Address:	2425 E. CamelBack Rd Ste 750
Land City,State,Zip:	Phoenix, AZ 85018
Land Phone Number:	717-975-8643
Operator Organization Name:	Thrifty Payless Inc
Operator Organization Type:	Private
Operator:	Not reported
Operator Address:	30 Hunter Lane
Operator Address 2:	Not reported
Operator City,State,Zip:	Camp Hill, PA 17011
Operator Phone Number:	717-761-2633
Operator Effective Date:	01/10/2000
Site Contact:	Store Manager
Site Contact Address:	1850 South Mildred Street
Contact City,State,Zip:	Tacoma, WA 98465
Site Contact Phone Number:	(253) 460-9599
Site Contact Email:	Not reported
Gen Status Code:	SQG
Monthly Generation:	True
Batch Generation:	False
One Time Generation:	False
Transport Own Waste:	False
Transports Other Waste:	False
Recycler Onsite:	False
Transfer Facility:	False
Other Exemption:	Not reported
UW Battery Gen:	False
Used Oil Transporter:	False
Used Oil Transfer Facility:	False
Used Oil Processor:	False
Used Oil Refiner:	False
Used Oil Fuel Marketer Directs Shipments:	False
Used Oil Fuel Marketer Meets Specs:	False
Site Contact Address 2:	Not reported
SIC Code:	Not reported
CRK Number:	Not reported
Active:	Not reported
CAS Number:	Not reported
Chemical Name:	Not reported
EHS:	Not reported
EHS CAS Number:	Not reported
EHS Name:	Not reported

Map ID
Direction
Distance
Elevation

MAP FINDINGS

Site

Database(s)

EDR ID Number
EPA ID Number

RITE AID 5276 (Continued)

S111413720

Name:	RITE AID #5276
Address:	1850 S MILDRED ST
City,State,Zip:	TACOMA, WA 98465
Facility Address 2:	Not reported
Facility ID:	13389
EPA ID:	WAH000040179
NAICS:	446110
State Waste Code Desc:	WP01,WT02
Federal Waste Code Desc:	D001,D002,D007,D009,D010,D011,D024,D026,P001,P075,U165
Form Comm:	component of annual reporting
Data Year:	2017
Permit by Rule:	False
Mailing Address 2:	Not reported
Treatment by Generator:	False
Mixed Radioactive Waste:	False
Importer of Hazardous Waste:	False
Immediate Recycler:	False
Treatment/Storage/Disposal/Recycling Facility:	False
Generator of Dangerous Fuel Waste:	False
Generator Marketing to Burner:	False
Other Marketers (i.e., blender, distributor, etc.):	False
Utility Boiler Burner:	False
Industry Boiler Burner:	False
Industrial Furnace:	False
Smelter Defferal:	False
Universal Waste:	Not reported
Off-Specification:	Not reported
LN Address 2:	Not reported
Tax Reg #:	601637571
Business Type:	Not reported
Mail Name:	Not reported
Mailing Address:	30 Hunter Lane
Mailing City,State,Zip:	Camp Hill, PA 17011
Legal Organization Name:	Thrifty Payless Inc
Legal Organization Type:	Private
Legal Contact:	Not reported
Legal Address:	30 Hunter Lane
Legal Address 2:	Not reported
Legal City,State,Zip:	Camp Hill, PA 17011
Legal Phone Number:	(717)761-2633
Legal Effective Date:	01/10/2000
Land Organization Name:	Vestar James Center LLC
Land Organization Type:	Private
Land Contact:	Not reported
Land Address:	2425 E. CamelBack Rd Ste 750
Land City,State,Zip:	Phoenix, AZ 85018
Land Phone Number:	(717)975-8643
Operator Organization Name:	Thrifty Payless Inc
Operator Organization Type:	Private
Operator:	Not reported
Operator Address:	30 Hunter Lane
Operator Address 2:	Not reported
Operator City,State,Zip:	Camp Hill, PA 17011
Operator Phone Number:	(717)761-2633
Operator Effective Date:	01/10/2000
Site Contact:	Not reported
Site Contact Address:	Not reported

Map ID
Direction
Distance
Elevation

MAP FINDINGS

Site

Database(s)

EDR ID Number
EPA ID Number

RITE AID 5276 (Continued)

S111413720

Contact City,State,Zip:	Not reported
Site Contact Phone Number:	Not reported
Site Contact Email:	Not reported
Gen Status Code:	SQG
Monthly Generation:	True
Batch Generation:	False
One Time Generation:	False
Transport Own Waste:	False
Tranports Other Waste:	False
Recycler Onsite:	False
Transfer Facility:	False
Other Exemption:	Not reported
UW Battery Gen:	False
Used Oil Transporter:	False
Used Oil Transfer Facility:	False
Used Oil Processor:	False
Used Oil Refiner:	False
Used Oil Fuel Marketer Directs Shipments:	False
Used Oil Fuel Marketer Meets Specs:	False
Site Contact Address 2:	Not reported
SIC Code:	Not reported
CRK Number:	Not reported
Active:	Not reported
CAS Number:	Not reported
Chemical Name:	Not reported
EHS:	Not reported
EHS CAS Number:	Not reported
EHS Name:	Not reported
Name:	RITE AID #5276
Address:	1850 S MILDRED ST
City,State,Zip:	TACOMA, WA 98465
Facility Address 2:	Not reported
Facility ID:	13389
EPA ID:	WAH000040179
NAICS:	446110
State Waste Code Desc:	WP01,WT02,WSC2
Federal Waste Code Desc:	D001,D002,D007,D009,D010,D011,D024,D026,P001,P075
Form Comm:	Update Landlord information As a component of reporting
Data Year:	2016
Permit by Rule:	False
Mailing Address 2:	Not reported
Treatment by Generator:	False
Mixed Radioactive Waste:	False
Importer of Hazardous Waste:	False
Immediate Recycler:	False
Treatment/Storage/Disposal/Recycling Facility:	False
Generator of Dangerous Fuel Waste:	False
Generator Marketing to Burner:	False
Other Marketers (i.e., blender, distributor, etc.):	False
Utility Boiler Burner:	False
Industry Boiler Burner:	False
Industrial Furnace:	False
Smelter Defferal:	False
Universal Waste:	Not reported
Off-Specification:	Not reported
LN Address 2:	Not reported

Map ID
Direction
Distance
Elevation

MAP FINDINGS

Site

Database(s)

EDR ID Number
EPA ID Number

RITE AID 5276 (Continued)

S111413720

Tax Reg #:	601637571
Business Type:	Retail
Mail Name:	Rite Aid Corp
Mailing Address:	30 Hunter Lane
Mailing City,State,Zip:	Camp Hill, PA 17011
Legal Organization Name:	Thrifty Payless Inc
Legal Organization Type:	Private
Legal Contact:	Not reported
Legal Address:	30 Hunter Lane
Legal Address 2:	Not reported
Legal City,State,Zip:	Camp Hill, PA 17011
Legal Phone Number:	717-761-2633
Legal Effective Date:	01/10/2000
Land Organization Name:	Vestar James Center LLC
Land Organization Type:	Private
Land Contact:	Not reported
Land Address:	2425 E. CamelBack Rd Ste 750
Land City,State,Zip:	Phoenix, AZ 85018
Land Phone Number:	717-975-8643
Operator Organization Name:	Rite Aid Corp
Operator Organization Type:	Private
Operator:	Not reported
Operator Address:	30 Hunter Lane
Operator Address 2:	Not reported
Operator City,State,Zip:	Camp Hill, PA 17011
Operator Phone Number:	717-761-2633
Operator Effective Date:	01/10/2000
Site Contact:	Store Manager
Site Contact Address:	1850 South Mildred Street
Contact City,State,Zip:	Tacoma, WA 98465
Site Contact Phone Number:	(253) 460-9599
Site Contact Email:	Not reported
Gen Status Code:	SQG
Monthly Generation:	True
Batch Generation:	False
One Time Generation:	False
Transport Own Waste:	False
Tranports Other Waste:	False
Recycler Onsite:	False
Transfer Facility:	False
Other Exemption:	Not reported
UW Battery Gen:	False
Used Oil Transporter:	False
Used Oil Transfer Facility:	False
Used Oil Processor:	False
Used Oil Refiner:	False
Used Oil Fuel Marketer Directs Shipments:	False
Used Oil Fuel Marketer Meets Specs:	False
Site Contact Address 2:	Not reported
SIC Code:	Not reported
CRK Number:	Not reported
Active:	Not reported
CAS Number:	Not reported
Chemical Name:	Not reported
EHS:	Not reported
EHS CAS Number:	Not reported
EHS Name:	Not reported

Map ID
Direction
Distance
Elevation

MAP FINDINGS

Site

Database(s)

EDR ID Number
EPA ID Number

RITE AID 5276 (Continued)

S111413720

Name:	RITE AID #5276
Address:	1850 S MILDRED ST
City,State,Zip:	TACOMA, WA 98465
Facility Address 2:	Not reported
Facility ID:	13389
EPA ID:	WAH000040179
NAICS:	446110
State Waste Code Desc:	WT02,WP01
Federal Waste Code Desc:	D001,D002,D007,D009,D010,D011,D024,D026,P001,P075
Form Comm:	Not reported
Data Year:	2015
Permit by Rule:	False
Mailing Address 2:	Not reported
Treatment by Generator:	False
Mixed Radioactive Waste:	False
Importer of Hazardous Waste:	False
Immediate Recycler:	False
Treatment/Storage/Disposal/Recycling Facility:	False
Generator of Dangerous Fuel Waste:	False
Generator Marketing to Burner:	False
Other Marketers (i.e., blender, distributor, etc.):	False
Utility Boiler Burner:	False
Industry Boiler Burner:	False
Industrial Furnace:	False
Smelter Defferal:	False
Universal Waste:	Not reported
Off-Specification:	Not reported
LN Address 2:	2809 Butterfield Rd Ste 200
Tax Reg #:	601637571
Business Type:	Retail
Mail Name:	Rite Aid Corp
Mailing Address:	30 Hunter Lane
Mailing City,State,Zip:	Camp Hill, PA 17011
Legal Organization Name:	Thrifty Payless Inc
Legal Organization Type:	Private
Legal Contact:	Not reported
Legal Address:	30 Hunter Lane
Legal Address 2:	Not reported
Legal City,State,Zip:	Camp Hill, PA 17011
Legal Phone Number:	717-761-2633
Legal Effective Date:	01/10/2000
Land Organization Name:	IA Management LLC
Land Organization Type:	Private
Land Contact:	Not reported
Land Address:	Bldg#44683
Land City,State,Zip:	Oak Brook, IL 60523
Land Phone Number:	480-222-5685
Operator Organization Name:	Rite Aid Corp
Operator Organization Type:	Private
Operator:	Not reported
Operator Address:	30 Hunter Lane
Operator Address 2:	Not reported
Operator City,State,Zip:	Camp Hill, PA 17011
Operator Phone Number:	717-761-2633
Operator Effective Date:	01/10/2000
Site Contact:	Store Manager
Site Contact Address:	1850 South Mildred Street

Map ID
Direction
Distance
Elevation

MAP FINDINGS

Site

Database(s)

EDR ID Number
EPA ID Number

RITE AID 5276 (Continued)

S111413720

Contact City,State,Zip:	Tacoma, WA 98465
Site Contact Phone Number:	(253) 460-9599
Site Contact Email:	Not reported
Gen Status Code:	SQG
Monthly Generation:	True
Batch Generation:	False
One Time Generation:	False
Transport Own Waste:	False
Tranports Other Waste:	False
Recycler Onsite:	False
Transfer Facility:	False
Other Exemption:	Not reported
UW Battery Gen:	False
Used Oil Transporter:	False
Used Oil Transfer Facility:	False
Used Oil Processor:	False
Used Oil Refiner:	False
Used Oil Fuel Marketer Directs Shipments:	False
Used Oil Fuel Marketer Meets Specs:	False
Site Contact Address 2:	Not reported
SIC Code:	Not reported
CRK Number:	Not reported
Active:	Not reported
CAS Number:	Not reported
Chemical Name:	Not reported
EHS:	Not reported
EHS CAS Number:	Not reported
EHS Name:	Not reported
Waste Stream Generated:	
Waste Managed Off Site:	Y
State Only Waste Code 1:	Not reported
State Only Waste Code 2:	Not reported
Report Managed On Site:	0
KG Managed On Site:	0
Generator Treatment Code:	Not reported
Permit By Rule Code:	Not reported
WCDE Residence Code:	Not reported
WCDH Origin Code:	1
WCDE On Site Code:	Not reported
WCDB Code:	W005
Description:	Rx Toxic Solids
CORb Sequence Number:	153390
Sequence Number:	3361878
Mixed Radioactive Flag:	False
Designation Code:	D
Reported Quantity:	18.0500000
Quantity Unit:	LB
Kilograms Quantity:	8.18748014
Density Number:	0
Density Quantity:	Not reported
Waste Managed Off Site:	Y
State Only Waste Code 1:	Not reported
State Only Waste Code 2:	Not reported
Report Managed On Site:	0
KG Managed On Site:	0
Generator Treatment Code:	Not reported

Map ID
Direction
Distance
Elevation

MAP FINDINGS

Site

Database(s)

EDR ID Number
EPA ID Number

RITE AID 5276 (Continued)

S111413720

Permit By Rule Code:	Not reported
WCDE Residence Code:	Not reported
WCDH Origin Code:	1
WCDE On Site Code:	Not reported
WCDB Code:	W119
Description:	Oxidizing Liquids
CORb Sequence Number:	153390
Sequence Number:	3361873
Mixed Radioactive Flag:	False
Designation Code:	D
Reported Quantity:	2.25
Quantity Unit:	LB
Kilograms Quantity:	1.02060001
Density Number:	0
Density Quantity:	Not reported
Waste Managed Off Site:	Y
State Only Waste Code 1:	Not reported
State Only Waste Code 2:	Not reported
Report Managed On Site:	0
KG Managed On Site:	0
Generator Treatment Code:	Not reported
Permit By Rule Code:	Not reported
WCDE Residence Code:	Not reported
WCDH Origin Code:	1
WCDE On Site Code:	Not reported
WCDB Code:	W409
Description:	Solids Health Enhancing Perishables
CORb Sequence Number:	153390
Sequence Number:	3361880
Mixed Radioactive Flag:	False
Designation Code:	D
Reported Quantity:	5.90000000
Quantity Unit:	LB
Kilograms Quantity:	2.67624004
Density Number:	0
Density Quantity:	Not reported
Waste Managed Off Site:	Y
State Only Waste Code 1:	Not reported
State Only Waste Code 2:	Not reported
Report Managed On Site:	0
KG Managed On Site:	0
Generator Treatment Code:	Not reported
Permit By Rule Code:	Not reported
WCDE Residence Code:	Not reported
WCDH Origin Code:	1
WCDE On Site Code:	Not reported
WCDB Code:	W110
Description:	Basic Liquids, Corrosive
CORb Sequence Number:	153390
Sequence Number:	3361869
Mixed Radioactive Flag:	False
Designation Code:	D
Reported Quantity:	23.1499999
Quantity Unit:	LB
Kilograms Quantity:	10.5008401

Map ID
Direction
Distance
Elevation

MAP FINDINGS

Site

Database(s)

EDR ID Number
EPA ID Number

RITE AID 5276 (Continued)

S111413720

Density Number:	0
Density Quantity:	Not reported
Waste Managed Off Site:	Y
State Only Waste Code 1:	Not reported
State Only Waste Code 2:	Not reported
Report Managed On Site:	0
KG Managed On Site:	0
Generator Treatment Code:	Not reported
Permit By Rule Code:	Not reported
WCDE Residence Code:	Not reported
WCDH Origin Code:	1
WCDE On Site Code:	Not reported
WCDB Code:	W219
Description:	Flammable Liquids
CORb Sequence Number:	153390
Sequence Number:	3361870
Mixed Radioactive Flag:	False
Designation Code:	D
Reported Quantity:	9.05000000
Quantity Unit:	LB
Kilograms Quantity:	4.10508007
Density Number:	0
Density Quantity:	Not reported
Waste Managed Off Site:	Y
State Only Waste Code 1:	WT02
State Only Waste Code 2:	Not reported
Report Managed On Site:	0
KG Managed On Site:	0
Generator Treatment Code:	Not reported
Permit By Rule Code:	Not reported
WCDE Residence Code:	Not reported
WCDH Origin Code:	1
WCDE On Site Code:	Not reported
WCDB Code:	W219
Description:	Toxic Liquids
CORb Sequence Number:	153390
Sequence Number:	3361881
Mixed Radioactive Flag:	False
Designation Code:	D
Reported Quantity:	13.1
Quantity Unit:	LB
Kilograms Quantity:	5.94216010
Density Number:	0
Density Quantity:	Not reported
Waste Managed Off Site:	Y
State Only Waste Code 1:	Not reported
State Only Waste Code 2:	Not reported
Report Managed On Site:	0
KG Managed On Site:	0
Generator Treatment Code:	Not reported
Permit By Rule Code:	Not reported
WCDE Residence Code:	Not reported
WCDH Origin Code:	1
WCDE On Site Code:	Not reported

Map ID
Direction
Distance
Elevation

MAP FINDINGS

Site

Database(s)

EDR ID Number
EPA ID Number

RITE AID 5276 (Continued)

S111413720

WCDB Code:	W801
Description:	Aerosols
CORb Sequence Number:	153390
Sequence Number:	3361868
Mixed Radioactive Flag:	False
Designation Code:	D
Reported Quantity:	8.44999999
Quantity Unit:	LB
Kilograms Quantity:	3.83292006
Density Number:	0
Density Quantity:	Not reported
Waste Managed Off Site:	Y
State Only Waste Code 1:	WT02
State Only Waste Code 2:	Not reported
Report Managed On Site:	0
KG Managed On Site:	0
Generator Treatment Code:	Not reported
Permit By Rule Code:	Not reported
WCDE Residence Code:	Not reported
WCDH Origin Code:	1
WCDE On Site Code:	Not reported
WCDB Code:	W004
Description:	RX Nicotine Waste
CORb Sequence Number:	153390
Sequence Number:	3361875
Mixed Radioactive Flag:	False
Designation Code:	D
Reported Quantity:	8
Quantity Unit:	LB
Kilograms Quantity:	3.62880006
Density Number:	0
Density Quantity:	Not reported
Waste Managed Off Site:	Y
State Only Waste Code 1:	Not reported
State Only Waste Code 2:	Not reported
Report Managed On Site:	0
KG Managed On Site:	0
Generator Treatment Code:	Not reported
Permit By Rule Code:	Not reported
WCDE Residence Code:	Not reported
WCDH Origin Code:	1
WCDE On Site Code:	Not reported
WCDB Code:	W409
Description:	Toxic Solids
CORb Sequence Number:	153390
Sequence Number:	3361882
Mixed Radioactive Flag:	False
Designation Code:	D
Reported Quantity:	7.75
Quantity Unit:	LB
Kilograms Quantity:	3.51540006
Density Number:	0
Density Quantity:	Not reported
Waste Managed Off Site:	Y

Map ID
Direction
Distance
Elevation

MAP FINDINGS

Site

Database(s)

EDR ID Number
EPA ID Number

RITE AID 5276 (Continued)

S111413720

State Only Waste Code 1: WT02
State Only Waste Code 2: Not reported
Report Managed On Site: 0
KG Managed On Site: 0
Generator Treatment Code: Not reported
Permit By Rule Code: Not reported
WCDE Residence Code: Not reported
WCDH Origin Code: 1
WCDE On Site Code: Not reported
WCDB Code: W005
Description: RX P-Listed Empty Pharmaceutical Containers
CORb Sequence Number: 153390
Sequence Number: 3361877
Mixed Radioactive Flag: False
Designation Code: D
Reported Quantity: 3.28999999
Quantity Unit: LB
Kilograms Quantity: 1.49234402
Density Number: 0
Density Quantity: Not reported

Waste Managed Off Site: Y
State Only Waste Code 1: Not reported
State Only Waste Code 2: Not reported
Report Managed On Site: 0
KG Managed On Site: 0
Generator Treatment Code: Not reported
Permit By Rule Code: Not reported
WCDE Residence Code: Not reported
WCDH Origin Code: 1
WCDE On Site Code: Not reported
WCDB Code: W005
Description: RX Alcohol Prep Pads
CORb Sequence Number: 153390
Sequence Number: 3361874
Mixed Radioactive Flag: False
Designation Code: D
Reported Quantity: 3.54999999
Quantity Unit: LB
Kilograms Quantity: 1.61028002
Density Number: 0
Density Quantity: Not reported

Shipments Sent:
CORB Waste Sequence Number: 153390
Waste Sequence Number: 3361873
Sequence Number: 1924124
Shipment Date: 2015-05-18 00:00:00
Manifest Document ID: 005963625FLE
Reported Quantity: 2.25
Unit of Measure: LB
Kilograms Quantity: 1.02060001
Receiving EPAID: WAD020257945

Waste Sequence Number: 3361880
Sequence Number: 1924148
Shipment Date: 2015-05-18 00:00:00

Map ID
Direction
Distance
Elevation

MAP FINDINGS

Site

Database(s)

EDR ID Number
EPA ID Number

RITE AID 5276 (Continued)

S111413720

Mainfest Document ID:	005963625FLE
Reported Quantity:	1.95
Unit of Measure:	LB
Kilograms Quantity:	0.88452001
Receiving EPAID:	WAD020257945
Waste Sequence Number:	3361880
Sequence Number:	1924150
Shipment Date:	2015-10-20 00:00:00
Mainfest Document ID:	008627749FLE
Reported Quantity:	1.3
Unit of Measure:	LB
Kilograms Quantity:	0.58968001
Receiving EPAID:	WAD020257945
Waste Sequence Number:	3361880
Sequence Number:	1924149
Shipment Date:	2015-02-26 00:00:00
Mainfest Document ID:	006223915FLE
Reported Quantity:	2.64999999
Unit of Measure:	LB
Kilograms Quantity:	1.20204002
Receiving EPAID:	NVD980895338
Waste Sequence Number:	3361868
Sequence Number:	1924085
Shipment Date:	2015-02-26 00:00:00
Mainfest Document ID:	006223915FLE
Reported Quantity:	3.60000000
Unit of Measure:	LB
Kilograms Quantity:	1.63296002
Receiving EPAID:	NVD980895338
Waste Sequence Number:	3361868
Sequence Number:	1924086
Shipment Date:	2015-08-04 00:00:00
Mainfest Document ID:	007214370FLE
Reported Quantity:	4.84999999
Unit of Measure:	LB
Kilograms Quantity:	2.19996003
Receiving EPAID:	WAD020257945
Waste Sequence Number:	3361877
Sequence Number:	1924139
Shipment Date:	2015-10-20 00:00:00
Mainfest Document ID:	008627749FLE
Reported Quantity:	4.59999999
Unit of Measure:	LB
Kilograms Quantity:	2.08656003
Receiving EPAID:	WAD020257945
Waste Sequence Number:	3361877
Sequence Number:	1924137
Shipment Date:	2015-02-26 00:00:00
Mainfest Document ID:	006223915FLE
Reported Quantity:	6.79999999
Unit of Measure:	LB

Map ID
Direction
Distance
Elevation

MAP FINDINGS

Site

Database(s)

EDR ID Number
EPA ID Number

RITE AID 5276 (Continued)

S111413720

Kilograms Quantity:	3.08448005
Receiving EPAID:	NVD980895338
Waste Sequence Number:	3361877
Sequence Number:	1924136
Shipment Date:	2015-05-18 00:00:00
Mainfest Document ID:	005963625FLE
Reported Quantity:	7.00000000
Unit of Measure:	LB
Kilograms Quantity:	3.17520005
Receiving EPAID:	WAD020257945
Waste Sequence Number:	3361877
Sequence Number:	1924138
Shipment Date:	2015-08-04 00:00:00
Mainfest Document ID:	007214370FLE
Reported Quantity:	1.45000000
Unit of Measure:	LB
Kilograms Quantity:	6.57720011
Receiving EPAID:	WAD020257945
Waste Sequence Number:	3361874
Sequence Number:	1924126
Shipment Date:	2015-02-26 00:00:00
Mainfest Document ID:	006223915FLE
Reported Quantity:	1
Unit of Measure:	LB
Kilograms Quantity:	0.45360000
Receiving EPAID:	NVD980895338
Waste Stream Off Site Mgmt:	
Waste CORB Sequence Number:	153390
Waste Sequence Number:	3361874
Sequence Number:	875201
Received EPAID:	WAD020257945
Managed Quantity:	2.54999999
Kilogram Quantity:	1.15668001
Recycled Percentage:	0
Waste Management System Code:	H040
Waste Sequence Number:	3361874
Sequence Number:	875200
Received EPAID:	NVD980895338
Managed Quantity:	1
Kilogram Quantity:	0.45360000
Recycled Percentage:	0
Waste Management System Code:	H040
Waste Sequence Number:	3361868
Sequence Number:	875185
Received EPAID:	NVD980895338
Managed Quantity:	3.60000000
Kilogram Quantity:	1.63296002
Recycled Percentage:	0
Waste Management System Code:	H061
Waste Sequence Number:	3361868

Map ID
Direction
Distance
Elevation

MAP FINDINGS

Site

Database(s)

EDR ID Number
EPA ID Number

RITE AID 5276 (Continued)

S111413720

Sequence Number: 875186
Received EPAID: WAD020257945
Managed Quantity: 4.84999999
Kilogram Quantity: 2.19996003
Recycled Percentage: 0
Waste Management System Code: H061

Waste Sequence Number: 3361877
Sequence Number: 875205
Received EPAID: WAD020257945
Managed Quantity: 2.61000000
Kilogram Quantity: 1.18389602
Recycled Percentage: 0
Waste Management System Code: H040

Waste Sequence Number: 3361877
Sequence Number: 875204
Received EPAID: NVD980895338
Managed Quantity: 6.79999999
Kilogram Quantity: 3.08448005
Recycled Percentage: 0
Waste Management System Code: H040

Waste Sequence Number: 3361869
Sequence Number: 875187
Received EPAID: NVD980895338
Managed Quantity: 7.25
Kilogram Quantity: 3.28860005
Recycled Percentage: 0
Waste Management System Code: H120

Waste Sequence Number: 3361869
Sequence Number: 875188
Received EPAID: WAD020257945
Managed Quantity: 15.9
Kilogram Quantity: 7.21224012
Recycled Percentage: 0
Waste Management System Code: H120

Waste Sequence Number: 3361870
Sequence Number: 875189
Received EPAID: WAD020257945
Managed Quantity: 9.05000000
Kilogram Quantity: 4.10508007
Recycled Percentage: 0
Waste Management System Code: H040

Waste Sequence Number: 3361878
Sequence Number: 875210
Received EPAID: NVD980895338
Managed Quantity: 5.59999999
Kilogram Quantity: 2.54016004
Recycled Percentage: 0
Waste Management System Code: H040

Waste Sequence Number: 3361878
Sequence Number: 875211

Map ID
Direction
Distance
Elevation

MAP FINDINGS

Site

Database(s)

EDR ID Number
EPA ID Number

RITE AID 5276 (Continued)

S111413720

Received EPAID: WAD020257945
Managed Quantity: 12.4499999
Kilogram Quantity: 5.64732009
Recycled Percentage: 0
Waste Management System Code: H040

Waste Stream Comments:

CORB Waste Sequence Number: 153390
Comments: A8:Damaged or outdated consumer products.
Waste Sequence Number: 3361870
Sequence Number: 1

Comments: A8:Damaged or outdated consumer products.
Waste Sequence Number: 3361873
Sequence Number: 1

Comments: A8: Damaged or outdated consumer products.
Waste Sequence Number: 3361880
Sequence Number: 1

Comments: A8: Damaged or outdated consumer products
Waste Sequence Number: 3361881
Sequence Number: 1

Comments: A8: Damaged or outdated consumer products.
Waste Sequence Number: 3361882
Sequence Number: 1

Waste Stream EPA Code:

CORB Waste Sequence Number: 153390
Waste Sequence Number: 3361874
Sequence Number: 7663812
WCDA Code: D001

Waste Sequence Number: 3361877
Sequence Number: 7663823
WCDA Code: P001

Waste Sequence Number: 3361878
Sequence Number: 7663839
WCDA Code: D007

Waste Sequence Number: 3361878
Sequence Number: 7663840
WCDA Code: D010

Waste Sequence Number: 3361878
Sequence Number: 7663841
WCDA Code: D011

Waste Sequence Number: 3361881
Sequence Number: 7663871
WCDA Code: D007

Waste Sequence Number: 3361881
Sequence Number: 7663872

Map ID
Direction
Distance
Elevation

MAP FINDINGS

Site

Database(s)

EDR ID Number
EPA ID Number

RITE AID 5276 (Continued)

S111413720

WCDA Code:	D010
Waste Sequence Number:	3361881
Sequence Number:	7663873
WCDA Code:	D011
Waste Sequence Number:	3361868
Sequence Number:	7663773
WCDA Code:	D001
Waste Sequence Number:	3361869
Sequence Number:	7663777
WCDA Code:	D002
Waste Sequence Number:	3361870
Sequence Number:	7663781
WCDA Code:	D001
Waste Stream Source Code:	
CORB Waste Sequence Number:	153390
Waste Sequence Number:	3361868
Sequence Number:	1
WCDD Code:	G11
Waste Sequence Number:	3361869
Sequence Number:	1
WCDD Code:	G11
Waste Sequence Number:	3361870
Sequence Number:	1
WCDD Code:	G11
Waste Sequence Number:	3361873
Sequence Number:	1
WCDD Code:	G11
Waste Sequence Number:	3361874
Sequence Number:	1
WCDD Code:	G11
Waste Sequence Number:	3361875
Sequence Number:	1
WCDD Code:	G11
Waste Sequence Number:	3361877
Sequence Number:	1
WCDD Code:	G11
Waste Sequence Number:	3361878
Sequence Number:	1
WCDD Code:	G11
Waste Sequence Number:	3361880
Sequence Number:	1
WCDD Code:	G11
Waste Sequence Number:	3361881

Map ID
Direction
Distance
Elevation

MAP FINDINGS

Site

Database(s)

EDR ID Number
EPA ID Number

RITE AID 5276 (Continued)

S111413720

Sequence Number:	1
WCDD Code:	G11
Waste Sequence Number:	3361882
Sequence Number:	1
WCDD Code:	G11
Name:	RITE AID #5276
Address:	1850 S MILDRED ST
City,State,Zip:	TACOMA, WA 98465
Facility Address 2:	Not reported
Facility ID:	13389
EPA ID:	WAH000040179
NAICS:	446110
State Waste Code Desc:	WP01,WT02
Federal Waste Code Desc:	D001,D002,D007,D009,D010,D011,D024,D026,P001,P075
Form Comm:	Not reported
Data Year:	2014
Permit by Rule:	False
Mailing Address 2:	Not reported
Treatment by Generator:	False
Mixed Radioactive Waste:	False
Importer of Hazardous Waste:	False
Immediate Recycler:	False
Treatment/Storage/Disposal/Recycling Facility:	False
Generator of Dangerous Fuel Waste:	False
Generator Marketing to Burner:	False
Other Marketers (i.e., blender, distributor, etc.):	False
Utility Boiler Burner:	False
Industry Boiler Burner:	False
Industrial Furnace:	False
Smelter Defferal:	False
Universal Waste:	Not reported
Off-Specification:	Not reported
LN Address 2:	2809 Butterfield Rd Ste 200
Tax Reg #:	601637571
Business Type:	Retail
Mail Name:	Rite Aid Corp
Mailing Address:	30 Hunter Lane
Mailing City,State,Zip:	Camp Hill, PA 17011
Legal Organization Name:	Thrifty Payless Inc
Legal Organization Type:	Private
Legal Contact:	Not reported
Legal Address:	30 Hunter Lane
Legal Address 2:	Not reported
Legal City,State,Zip:	Camp Hill, PA 17011
Legal Phone Number:	717-761-2633
Legal Effective Date:	01/10/2000
Land Organization Name:	IA Management LLC
Land Organization Type:	Private
Land Contact:	Not reported
Land Address:	Bldg#44683
Land City,State,Zip:	Oak Brook, IL 60523
Land Phone Number:	480-222-5685
Operator Organization Name:	Rite Aid Corp
Operator Organization Type:	Private

Map ID
Direction
Distance
Elevation

MAP FINDINGS

Site

Database(s)

EDR ID Number
EPA ID Number

RITE AID 5276 (Continued)

S111413720

Operator:	Not reported
Operator Address:	30 Hunter Lane
Operator Address 2:	Not reported
Operator City,State,Zip:	Camp Hill, PA 17011
Operator Phone Number:	717-761-2633
Operator Effective Date:	01/10/2000
Site Contact:	Stephanie A Caiati
Site Contact Address:	30 Hunter Lane
Contact City,State,Zip:	Camp Hill, PA 17011
Site Contact Phone Number:	717-975-8643
Site Contact Email:	rsksafe@riteaid.com
Gen Status Code:	LQG
Monthly Generation:	True
Batch Generation:	False
One Time Generation:	False
Transport Own Waste:	False
Tranports Other Waste:	False
Recycler Onsite:	False
Transfer Facility:	False
Other Exemption:	Not reported
UW Battery Gen:	False
Used Oil Transporter:	False
Used Oil Transfer Facility:	False
Used Oil Processor:	False
Used Oil Refiner:	False
Used Oil Fuel Marketer Directs Shipments:	False
Used Oil Fuel Marketer Meets Specs:	False
Site Contact Address 2:	Not reported
SIC Code:	Not reported
CRK Number:	Not reported
Active:	Not reported
CAS Number:	Not reported
Chemical Name:	Not reported
EHS:	Not reported
EHS CAS Number:	Not reported
EHS Name:	Not reported
Waste Stream Generated:	
Waste Managed Off Site:	Y
State Only Waste Code 1:	Not reported
State Only Waste Code 2:	Not reported
Report Managed On Site:	0
KG Managed On Site:	0
Generator Treatment Code:	Not reported
Permit By Rule Code:	Not reported
WCDE Residence Code:	Not reported
WCDH Origin Code:	1
WCDE On Site Code:	Not reported
WCDB Code:	W119
Description:	OXIDIZING LIQUIDS
CORb Sequence Number:	148984
Sequence Number:	3332670
Mixed Radioactive Flag:	False
Designation Code:	D
Reported Quantity:	3.35000000
Quantity Unit:	LB
Kilograms Quantity:	1.51956002
Density Number:	0

Map ID
Direction
Distance
Elevation

MAP FINDINGS

Site

Database(s)

EDR ID Number
EPA ID Number

RITE AID 5276 (Continued)

S111413720

Density Quantity:	Not reported
Waste Managed Off Site:	Y
State Only Waste Code 1:	Not reported
State Only Waste Code 2:	Not reported
Report Managed On Site:	0
KG Managed On Site:	0
Generator Treatment Code:	Not reported
Permit By Rule Code:	Not reported
WCDE Residence Code:	Not reported
WCDH Origin Code:	1
WCDE On Site Code:	Not reported
WCDB Code:	W219
Description:	FLAMMABLE LIQUIDS
CORb Sequence Number:	148984
Sequence Number:	3332605
Mixed Radioactive Flag:	False
Designation Code:	D
Reported Quantity:	26.3000000
Quantity Unit:	LB
Kilograms Quantity:	11.9296802
Density Number:	0
Density Quantity:	Not reported
Waste Managed Off Site:	Y
State Only Waste Code 1:	Not reported
State Only Waste Code 2:	Not reported
Report Managed On Site:	0
KG Managed On Site:	0
Generator Treatment Code:	Not reported
Permit By Rule Code:	Not reported
WCDE Residence Code:	Not reported
WCDH Origin Code:	1
WCDE On Site Code:	Not reported
WCDB Code:	W801
Description:	LIGHTERS
CORb Sequence Number:	148984
Sequence Number:	3332624
Mixed Radioactive Flag:	False
Designation Code:	D
Reported Quantity:	0.80000000
Quantity Unit:	LB
Kilograms Quantity:	0.36288000
Density Number:	0
Density Quantity:	Not reported
Waste Managed Off Site:	Y
State Only Waste Code 1:	Not reported
State Only Waste Code 2:	Not reported
Report Managed On Site:	0
KG Managed On Site:	0
Generator Treatment Code:	Not reported
Permit By Rule Code:	Not reported
WCDE Residence Code:	Not reported
WCDH Origin Code:	1
WCDE On Site Code:	Not reported
WCDB Code:	W801

Map ID
Direction
Distance
Elevation

MAP FINDINGS

Site

Database(s)

EDR ID Number
EPA ID Number

RITE AID 5276 (Continued)

S111413720

Description: AEROSOLS
CORb Sequence Number: 148984
Sequence Number: 3332673
Mixed Radioactive Flag: False
Designation Code: D
Reported Quantity: 5.40000000
Quantity Unit: LB
Kilograms Quantity: 2.44944004
Density Number: 0
Density Quantity: Not reported

Waste Managed Off Site: Y
State Only Waste Code 1: WP01
State Only Waste Code 2: Not reported
Report Managed On Site: 0
KG Managed On Site: 0
Generator Treatment Code: Not reported
Permit By Rule Code: Not reported
WCDE Residence Code: Not reported
WCDH Origin Code: 1
WCDE On Site Code: Not reported
WCDB Code: W409

Description: RX P-LISTED EMPTY PHARMACEUTICAL CONTAINERS
CORb Sequence Number: 148984
Sequence Number: 3332636
Mixed Radioactive Flag: False
Designation Code: E
Reported Quantity: 4.00530000
Quantity Unit: LB
Kilograms Quantity: 1.81680411
Density Number: 0
Density Quantity: Not reported

Waste Managed Off Site: Y
State Only Waste Code 1: Not reported
State Only Waste Code 2: Not reported
Report Managed On Site: 0
KG Managed On Site: 0
Generator Treatment Code: Not reported
Permit By Rule Code: Not reported
WCDE Residence Code: Not reported
WCDH Origin Code: 1
WCDE On Site Code: Not reported
WCDB Code: W409

Description: RX TOXIC SOLIDS
CORb Sequence Number: 148984
Sequence Number: 3332642
Mixed Radioactive Flag: False
Designation Code: D
Reported Quantity: 12.69999999
Quantity Unit: LB
Kilograms Quantity: 5.76072009
Density Number: 0
Density Quantity: Not reported

Waste Managed Off Site: Y
State Only Waste Code 1: Not reported

Map ID
Direction
Distance
Elevation

MAP FINDINGS

Site

Database(s)

EDR ID Number
EPA ID Number

RITE AID 5276 (Continued)

S111413720

State Only Waste Code 2:	Not reported
Report Managed On Site:	0
KG Managed On Site:	0
Generator Treatment Code:	Not reported
Permit By Rule Code:	Not reported
WCDE Residence Code:	Not reported
WCDH Origin Code:	1
WCDE On Site Code:	Not reported
WCDB Code:	W409
Description:	RX ALCOHOL PREP PADS
CORb Sequence Number:	148984
Sequence Number:	3332644
Mixed Radioactive Flag:	False
Designation Code:	D
Reported Quantity:	3.89999999
Quantity Unit:	LB
Kilograms Quantity:	1.76904003
Density Number:	0
Density Quantity:	Not reported
Waste Managed Off Site:	Y
State Only Waste Code 1:	Not reported
State Only Waste Code 2:	Not reported
Report Managed On Site:	0
KG Managed On Site:	0
Generator Treatment Code:	Not reported
Permit By Rule Code:	Not reported
WCDE Residence Code:	Not reported
WCDH Origin Code:	1
WCDE On Site Code:	Not reported
WCDB Code:	W409
Description:	SOLIDS HEALTH ENHANCING PERISHABLES
CORb Sequence Number:	148984
Sequence Number:	3332669
Mixed Radioactive Flag:	False
Designation Code:	D
Reported Quantity:	5
Quantity Unit:	LB
Kilograms Quantity:	2.26800003
Density Number:	0
Density Quantity:	Not reported
Waste Managed Off Site:	Y
State Only Waste Code 1:	WP01
State Only Waste Code 2:	Not reported
Report Managed On Site:	0
KG Managed On Site:	0
Generator Treatment Code:	Not reported
Permit By Rule Code:	Not reported
WCDE Residence Code:	Not reported
WCDH Origin Code:	1
WCDE On Site Code:	Not reported
WCDB Code:	W319
Description:	RX NICOTINE
CORb Sequence Number:	148984
Sequence Number:	3332633
Mixed Radioactive Flag:	False

Map ID
Direction
Distance
Elevation

MAP FINDINGS

Site

Database(s)

EDR ID Number
EPA ID Number

RITE AID 5276 (Continued)

S111413720

Designation Code:	E
Reported Quantity:	9.09999999
Quantity Unit:	LB
Kilograms Quantity:	4.12776007
Density Number:	0
Density Quantity:	Not reported
Waste Managed Off Site:	Y
State Only Waste Code 1:	Not reported
State Only Waste Code 2:	Not reported
Report Managed On Site:	0
KG Managed On Site:	0
Generator Treatment Code:	Not reported
Permit By Rule Code:	Not reported
WCDE Residence Code:	Not reported
WCDH Origin Code:	1
WCDE On Site Code:	Not reported
WCDB Code:	W110
Description:	BASIC LIQUIDS, CORROSIVE
CORb Sequence Number:	148984
Sequence Number:	3332596
Mixed Radioactive Flag:	False
Designation Code:	D
Reported Quantity:	64.25
Quantity Unit:	LB
Kilograms Quantity:	29.1438005
Density Number:	0
Density Quantity:	Not reported

Shipments Send:

CORB Waste Sequence Number:	148984
Waste Sequence Number:	3332596
Sequence Number:	1814738
Shipment Date:	2014-01-13 00:00:00
Mainfest Document ID:	005856844FLE
Reported Quantity:	9.15000000
Unit of Measure:	LB
Kilograms Quantity:	4.15044007
Receiving EPAID:	INR000110197

Waste Sequence Number:	3332596
Sequence Number:	1814741
Shipment Date:	2014-06-30 00:00:00
Mainfest Document ID:	006287890FLE
Reported Quantity:	8.84999999
Unit of Measure:	LB
Kilograms Quantity:	4.01436006
Receiving EPAID:	WAD991281767

Waste Sequence Number:	3332596
Sequence Number:	1814740
Shipment Date:	2014-09-16 00:00:00
Mainfest Document ID:	006223844FLE
Reported Quantity:	16.64999999
Unit of Measure:	LB
Kilograms Quantity:	7.55244012
Receiving EPAID:	WAD991281767

Map ID
Direction
Distance
Elevation

MAP FINDINGS

Site

Database(s)

EDR ID Number
EPA ID Number

RITE AID 5276 (Continued)

S111413720

Waste Sequence Number: 3332596
Sequence Number: 1814739
Shipment Date: 2014-12-02 00:00:00
Manifest Document ID: 005964289FLE
Reported Quantity: 9.84999999
Unit of Measure: LB
Kilograms Quantity: 4.46796007
Receiving EPAID: WAD020257945

Waste Sequence Number: 3332596
Sequence Number: 1814770
Shipment Date: 2014-04-11 00:00:00
Manifest Document ID: 006287722FLE
Reported Quantity: 19.75
Unit of Measure: LB
Kilograms Quantity: 8.95860015
Receiving EPAID: INR000110197

Waste Sequence Number: 3332673
Sequence Number: 1814899
Shipment Date: 2014-04-11 00:00:00
Manifest Document ID: 006287722FLE
Reported Quantity: 5.40000000
Unit of Measure: LB
Kilograms Quantity: 2.44944004
Receiving EPAID: INR000110197

Waste Sequence Number: 3332633
Sequence Number: 1814817
Shipment Date: 2014-12-02 00:00:00
Manifest Document ID: 005964289FLE
Reported Quantity: 1.25
Unit of Measure: LB
Kilograms Quantity: 0.56700000
Receiving EPAID: WAD020257945

Waste Sequence Number: 3332633
Sequence Number: 1814820
Shipment Date: 2014-06-30 00:00:00
Manifest Document ID: 006287890FLE
Reported Quantity: 0.75
Unit of Measure: LB
Kilograms Quantity: 0.34020000
Receiving EPAID: WAD991281767

Waste Sequence Number: 3332633
Sequence Number: 1814816
Shipment Date: 2014-01-13 00:00:00
Manifest Document ID: 005856844FLE
Reported Quantity: 2.85000000
Unit of Measure: LB
Kilograms Quantity: 1.29276002
Receiving EPAID: INR000110197

Waste Sequence Number: 3332633
Sequence Number: 1814818
Shipment Date: 2014-09-16 00:00:00

Map ID
Direction
Distance
Elevation

MAP FINDINGS

Site

Database(s)

EDR ID Number
EPA ID Number

RITE AID 5276 (Continued)

S111413720

Mainfest Document ID: 006223844FLE
Reported Quantity: 1.85000000
Unit of Measure: LB
Kilograms Quantity: 0.83916001
Receiving EPAID: WAD991281767

Waste Sequence Number: 3332633
Sequence Number: 1814819
Shipment Date: 2014-04-11 00:00:00
Mainfest Document ID: 006287722FLE
Reported Quantity: 2.39999999
Unit of Measure: LB
Kilograms Quantity: 1.08864001
Receiving EPAID: INR000110197

Waste Stream Off Site Mgmt:
Waste CORB Sequence Number: 148984
Waste Sequence Number: 3332596
Sequence Number: 844665
Received EPAID: WAD991281767
Managed Quantity: 25.5
Kilogram Quantity: 11.5668001
Recycled Percentage: 0
Waste Management System Code: H070

Waste Sequence Number: 3332596
Sequence Number: 844664
Received EPAID: WAD020257945
Managed Quantity: 9.84999999
Kilogram Quantity: 4.46796007
Recycled Percentage: 0
Waste Management System Code: H070

Waste Sequence Number: 3332596
Sequence Number: 844663
Received EPAID: INR000110197
Managed Quantity: 28.89999999
Kilogram Quantity: 13.1090402
Recycled Percentage: 0
Waste Management System Code: H070

Waste Sequence Number: 3332642
Sequence Number: 844714
Received EPAID: WAD991281767
Managed Quantity: 11.5
Kilogram Quantity: 5.21640008
Recycled Percentage: 0
Waste Management System Code: H040

Waste Sequence Number: 3332642
Sequence Number: 844713
Received EPAID: INR000110197
Managed Quantity: 1.2
Kilogram Quantity: 0.54432000
Recycled Percentage: 0
Waste Management System Code: H040

Map ID
Direction
Distance
Elevation

MAP FINDINGS

Site

Database(s)

EDR ID Number
EPA ID Number

RITE AID 5276 (Continued)

S111413720

Waste Sequence Number: 3332644
Sequence Number: 844718
Received EPAID: WAD020257945
Managed Quantity: 1.5
Kilogram Quantity: 0.68040001
Recycled Percentage: 0
Waste Management System Code: H040

Waste Sequence Number: 3332644
Sequence Number: 844717
Received EPAID: INR000110197
Managed Quantity: 0.65000000
Kilogram Quantity: 0.29484000
Recycled Percentage: 0
Waste Management System Code: H040

Waste Sequence Number: 3332644
Sequence Number: 844719
Received EPAID: WAD991281767
Managed Quantity: 1.75
Kilogram Quantity: 0.79380001
Recycled Percentage: 0
Waste Management System Code: H040

Waste Sequence Number: 3332669
Sequence Number: 844723
Received EPAID: WAD020257945
Managed Quantity: 0.80000000
Kilogram Quantity: 0.36288000
Recycled Percentage: 0
Waste Management System Code: H040

Waste Sequence Number: 3332669
Sequence Number: 844722
Received EPAID: INR000110197
Managed Quantity: 4.20000000
Kilogram Quantity: 1.90512003
Recycled Percentage: 0
Waste Management System Code: H040

Waste Sequence Number: 3332670
Sequence Number: 844725
Received EPAID: INR000110197
Managed Quantity: 1.8
Kilogram Quantity: 0.81648001
Recycled Percentage: 0
Waste Management System Code: H070

Waste Stream Comments:

CORB Waste Sequence Number: 148984
Comments: A8- damaged/returned consumer commodities
Waste Sequence Number: 3332605
Sequence Number: 1

Comments: A8- damaged/returned consumer commodities
Waste Sequence Number: 3332633
Sequence Number: 1

Map ID
Direction
Distance
Elevation

MAP FINDINGS

Site

Database(s)

EDR ID Number
EPA ID Number

RITE AID 5276 (Continued)

S111413720

Comments: A8- damaged/returned consumer commodities
Waste Sequence Number: 3332636
Sequence Number: 1

Comments: A8- damaged/returned consumer commodities
Waste Sequence Number: 3332642
Sequence Number: 1

Comments: A8- damaged/returned consumer commodities
Waste Sequence Number: 3332644
Sequence Number: 1

Comments: A8- damaged/returned consumer commodities
Waste Sequence Number: 3332669
Sequence Number: 1

Comments: A8- damaged/returned consumer commodities
Waste Sequence Number: 3332670
Sequence Number: 1

Waste Stream EPA Code:
CORB Waste Sequence Number: 148984
Waste Sequence Number: 3332642
Sequence Number: 7509382
WCDA Code: D007

Waste Sequence Number: 3332642
Sequence Number: 7509383
WCDA Code: D010

Waste Sequence Number: 3332644
Sequence Number: 7509454
WCDA Code: D001

Waste Sequence Number: 3332669
Sequence Number: 7509494
WCDA Code: D007

Waste Sequence Number: 3332669
Sequence Number: 7509495
WCDA Code: D010

Waste Sequence Number: 3332636
Sequence Number: 7509339
WCDA Code: P001

Waste Sequence Number: 3332596
Sequence Number: 7509048
WCDA Code: D002

Waste Sequence Number: 3332605
Sequence Number: 7509028
WCDA Code: D001

Waste Sequence Number: 3332624
Sequence Number: 7537497
WCDA Code: D001

Map ID
Direction
Distance
Elevation

MAP FINDINGS

Site

Database(s)

EDR ID Number
EPA ID Number

RITE AID 5276 (Continued)

S111413720

Waste Sequence Number: 3332673
Sequence Number: 7509558
WCDA Code: D001

Waste Sequence Number: 3332670
Sequence Number: 7509527
WCDA Code: D001

Waste Stream Source Code:
CORB Waste Sequence Number: 148984
Waste Sequence Number: 3332596
Sequence Number: 1
WCDD Code: G11

Waste Sequence Number: 3332605
Sequence Number: 1
WCDD Code: G11

Waste Sequence Number: 3332624
Sequence Number: 1
WCDD Code: G11

Waste Sequence Number: 3332633
Sequence Number: 1
WCDD Code: G11

Waste Sequence Number: 3332636
Sequence Number: 1
WCDD Code: G11

Waste Sequence Number: 3332642
Sequence Number: 1
WCDD Code: G11

Waste Sequence Number: 3332644
Sequence Number: 1
WCDD Code: G11

Waste Sequence Number: 3332669
Sequence Number: 1
WCDD Code: G11

Waste Sequence Number: 3332670
Sequence Number: 1
WCDD Code: G11

Waste Sequence Number: 3332673
Sequence Number: 1
WCDD Code: G11

Name: RITE AID #5276
Address: 1850 S MILDRED ST
City,State,Zip: TACOMA, WA 98465
Facility Address 2: Not reported
Facility ID: 13389
EPA ID: WAH000040179

Map ID
Direction
Distance
Elevation

MAP FINDINGS

Site

Database(s)

EDR ID Number
EPA ID Number

RITE AID 5276 (Continued)

S111413720

NAICS:	446110
State Waste Code Desc:	WP01
Federal Waste Code Desc:	D001, D002, P075, P001, D007, D010
Form Comm:	Not reported
Data Year:	2013
Permit by Rule:	False
Mailing Address 2:	Not reported
Treatment by Generator:	False
Mixed Radioactive Waste:	False
Importer of Hazardous Waste:	False
Immediate Recycler:	False
Treatment/Storage/Disposal/Recycling Facility:	False
Generator of Dangerous Fuel Waste:	False
Generator Marketing to Burner:	False
Other Marketers (i.e., blender, distributor, etc.):	False
Utility Boiler Burner:	False
Industry Boiler Burner:	False
Industrial Furnace:	False
Smelter Defferal:	False
Universal Waste:	Not reported
Off-Specification:	Not reported
LN Address 2:	Not reported
Tax Reg #:	601637571
Business Type:	Retail
Mail Name:	Rite Aid Corp
Mailing Address:	30 Hunter Lane
Mailing City,State,Zip:	Camp Hill, PA 17011
Legal Organization Name:	Thrifty Payless Inc
Legal Organization Type:	Private
Legal Contact:	Not reported
Legal Address:	30 Hunter Lane
Legal Address 2:	Not reported
Legal City,State,Zip:	Camp Hill, PA 17011
Legal Phone Number:	717-761-2633
Legal Effective Date:	06/11/1997
Land Organization Name:	Inland American Tacoma James c/o Inland
Land Organization Type:	Private
Land Contact:	Denise Ellison
Land Address:	5057 Keller Springs Rd #450
Land City,State,Zip:	Addison, TX 75001
Land Phone Number:	972-733-0500
Operator Organization Name:	Rite Aid Corp
Operator Organization Type:	Private
Operator:	Not reported
Operator Address:	30 Hunter Lane
Operator Address 2:	Not reported
Operator City,State,Zip:	Camp Hill, PA 17011
Operator Phone Number:	717-761-2633
Operator Effective Date:	06/11/1997
Site Contact:	Store Manager
Site Contact Address:	1850 S Mildred St
Contact City,State,Zip:	Tacoma, WA 98465
Site Contact Phone Number:	253-460-9599
Site Contact Email:	Not reported
Gen Status Code:	SQG
Monthly Generation:	True
Batch Generation:	False

Map ID
Direction
Distance
Elevation

MAP FINDINGS

Site

Database(s)

EDR ID Number
EPA ID Number

RITE AID 5276 (Continued)

S111413720

One Time Generation:	False
Transport Own Waste:	False
Tranports Other Waste:	False
Recycler Onsite:	False
Transfer Facility:	False
Other Exemption:	Not reported
UW Battery Gen:	False
Used Oil Transporter:	False
Used Oil Transfer Facility:	False
Used Oil Processor:	False
Used Oil Refiner:	False
Used Oil Fuel Marketer Directs Shipments:	False
Used Oil Fuel Marketer Meets Specs:	False
Site Contact Address 2:	Not reported
SIC Code:	Not reported
CRK Number:	Not reported
Active:	Not reported
CAS Number:	Not reported
Chemical Name:	Not reported
EHS:	Not reported
EHS CAS Number:	Not reported
EHS Name:	Not reported

43
NW
1/8-1/4
0.162 mi.
858 ft.

VALUE VILLAGE UNIVERSITY PLACE
6802 19TH ST W
UNIVERSITY PLACE, WA 98466

SWRCY S111777178
N/A

Relative:
Higher
Actual:
356 ft.

SWRCY:

Name:	VALUE VILLAGE UNIVERSITY PLACE
Address:	6802 19TH ST W
City,State,Zip:	UNIVERSITY PLACE, WA 98466
Phone:	253-460-7828
Website:	http://www.savers.com/
Material Accepted:	Computers & Laptops
Type:	Commercial
Service Type:	Dropoff
Hours:	11:00 AM to 7:00 PM Daily
Comments:	Small businesses with less than 50 employees can use the E-Cycle WA program. Due to COVID 19 safety requirements we are unable to accept large items that require to be handled by two persons.
Material Category:	Electronics
Organization ID:	1464
Organization Name:	Savers Recycling, Inc.
Organization Contact:	No Longer Tracked
Organization Email:	No Longer Tracked
E-Cycle:	Yes
Light Recycle:	No

Name:	VALUE VILLAGE UNIVERSITY PLACE
Address:	6802 19TH ST W
City,State,Zip:	UNIVERSITY PLACE, WA 98466
Phone:	253-460-7828
Website:	http://www.savers.com/
Material Accepted:	Monitors
Type:	Commercial
Service Type:	Dropoff

Map ID
Direction
Distance
Elevation

MAP FINDINGS

Site

Database(s)

EDR ID Number
EPA ID Number

VALUE VILLAGE UNIVERSITY PLACE (Continued)

S111777178

Hours: 11:00 AM to 7:00 PM Daily
Comments: Small businesses with less than 50 employees can use the E-Cycle WA program. Due to COVID 19 safety requirements we are unable to accept large items that require to be handled by two persons.

Material Category: Electronics
Organization ID: 1464
Organization Name: Savers Recycling, Inc.
Organization Contact: No Longer Tracked
Organization Email: No Longer Tracked
E-Cycle: Yes
Light Recycle: No

Name: VALUE VILLAGE UNIVERSITY PLACE
Address: 6802 19TH ST W
City,State,Zip: UNIVERSITY PLACE, WA 98466
Phone: 253-460-7828
Website: <http://www.savers.com/>
Material Accepted: Portable DVD Players
Type: Commercial
Service Type: Dropoff
Hours: 11:00 AM to 7:00 PM Daily
Comments: Small businesses with less than 50 employees can use the E-Cycle WA program. Due to COVID 19 safety requirements we are unable to accept large items that require to be handled by two persons.

Material Category: Electronics
Organization ID: 1464
Organization Name: Savers Recycling, Inc.
Organization Contact: No Longer Tracked
Organization Email: No Longer Tracked
E-Cycle: Yes
Light Recycle: No

Name: VALUE VILLAGE UNIVERSITY PLACE
Address: 6802 19TH ST W
City,State,Zip: UNIVERSITY PLACE, WA 98466
Phone: 253-460-7828
Website: <http://www.savers.com/>
Material Accepted: Tablets
Type: Commercial
Service Type: Dropoff
Hours: 11:00 AM to 7:00 PM Daily
Comments: Small businesses with less than 50 employees can use the E-Cycle WA program. Due to COVID 19 safety requirements we are unable to accept large items that require to be handled by two persons.

Material Category: Electronics
Organization ID: 1464
Organization Name: Savers Recycling, Inc.
Organization Contact: No Longer Tracked
Organization Email: No Longer Tracked
E-Cycle: Yes
Light Recycle: No

Name: VALUE VILLAGE UNIVERSITY PLACE
Address: 6802 19TH ST W
City,State,Zip: UNIVERSITY PLACE, WA 98466
Phone: 253-460-7828
Website: <http://www.savers.com/>

Map ID
Direction
Distance
Elevation

MAP FINDINGS

Site

Database(s)

EDR ID Number
EPA ID Number

VALUE VILLAGE UNIVERSITY PLACE (Continued)

S111777178

Material Accepted: Televisions (TVs)
Type: Commercial
Service Type: Dropoff
Hours: 11:00 AM to 7:00 PM Daily
Comments: Small businesses with less than 50 employees can use the E-Cycle WA program. Due to COVID 19 safety requirements we are unable to accept large items that require to be handled by two persons.

Material Category: Electronics
Organization ID: 1464
Organization Name: Savers Recycling, Inc.
Organization Contact: No Longer Tracked
Organization Email: No Longer Tracked
E-Cycle: Yes
Light Recycle: No

Name: VALUE VILLAGE UNIVERSITY PLACE
Address: 6802 19TH ST W
City,State,Zip: UNIVERSITY PLACE, WA 98466
Phone: 253-460-7828
Website: <http://www.savers.com/>
Material Accepted: Clothing & Accessories
Type: Residential
Service Type: Dropoff
Hours: 11:00 AM to 7:00 PM Daily
Comments: Due to COVID 19 safety requirements we are unable to accept large items that require to be handled by two persons.

Material Category: Home & Garden
Organization ID: 1464
Organization Name: Savers Recycling, Inc.
Organization Contact: No Longer Tracked
Organization Email: No Longer Tracked
E-Cycle: Yes
Light Recycle: No

Name: VALUE VILLAGE UNIVERSITY PLACE
Address: 6802 19TH ST W
City,State,Zip: UNIVERSITY PLACE, WA 98466
Phone: 253-460-7828
Website: <http://www.savers.com/>
Material Accepted: Computers & Laptops
Type: Residential
Service Type: Dropoff
Hours: 11:00 AM to 7:00 PM Daily
Comments: Due to COVID 19 safety requirements we are unable to accept large items that require to be handled by two persons.

Material Category: Electronics
Organization ID: 1464
Organization Name: Savers Recycling, Inc.
Organization Contact: No Longer Tracked
Organization Email: No Longer Tracked
E-Cycle: Yes
Light Recycle: No

Name: VALUE VILLAGE UNIVERSITY PLACE
Address: 6802 19TH ST W
City,State,Zip: UNIVERSITY PLACE, WA 98466
Phone: 253-460-7828

Map ID
Direction
Distance
Elevation

MAP FINDINGS

Site

Database(s)

EDR ID Number
EPA ID Number

VALUE VILLAGE UNIVERSITY PLACE (Continued)

S111777178

Website: <http://www.savers.com/>
Material Accepted: Monitors
Type: Residential
Service Type: Dropoff
Hours: 11:00 AM to 7:00 PM Daily
Comments: Due to COVID 19 safety requirements we are unable to accept large items that require to be handled by two persons.

Material Category: Electronics
Organization ID: 1464
Organization Name: Savers Recycling, Inc.
Organization Contact: No Longer Tracked
Organization Email: No Longer Tracked
E-Cycle: Yes
Light Recycle: No

Name: VALUE VILLAGE UNIVERSITY PLACE
Address: 6802 19TH ST W
City,State,Zip: UNIVERSITY PLACE, WA 98466
Phone: 253-460-7828
Website: <http://www.savers.com/>
Material Accepted: Portable DVD Players
Type: Residential
Service Type: Dropoff
Hours: 11:00 AM to 7:00 PM Daily
Comments: Due to COVID 19 safety requirements we are unable to accept large items that require to be handled by two persons.

Material Category: Electronics
Organization ID: 1464
Organization Name: Savers Recycling, Inc.
Organization Contact: No Longer Tracked
Organization Email: No Longer Tracked
E-Cycle: Yes
Light Recycle: No

Name: VALUE VILLAGE UNIVERSITY PLACE
Address: 6802 19TH ST W
City,State,Zip: UNIVERSITY PLACE, WA 98466
Phone: 253-460-7828
Website: <http://www.savers.com/>
Material Accepted: Tablets
Type: Residential
Service Type: Dropoff
Hours: 11:00 AM to 7:00 PM Daily
Comments: Due to COVID 19 safety requirements we are unable to accept large items that require to be handled by two persons.

Material Category: Electronics
Organization ID: 1464
Organization Name: Savers Recycling, Inc.
Organization Contact: No Longer Tracked
Organization Email: No Longer Tracked
E-Cycle: Yes
Light Recycle: No

Name: VALUE VILLAGE UNIVERSITY PLACE
Address: 6802 19TH ST W
City,State,Zip: UNIVERSITY PLACE, WA 98466
Phone: 253-460-7828

Map ID
Direction
Distance
Elevation

MAP FINDINGS

Site

Database(s)

EDR ID Number
EPA ID Number

VALUE VILLAGE UNIVERSITY PLACE (Continued)

S111777178

Website: <http://www.savers.com/>
Material Accepted: Televisions (TVs)
Type: Residential
Service Type: Dropoff
Hours: 11:00 AM to 7:00 PM Daily
Comments: Due to COVID 19 safety requirements we are unable to accept large items that require to be handled by two persons.
Material Category: Electronics
Organization ID: 1464
Organization Name: Savers Recycling, Inc.
Organization Contact: No Longer Tracked
Organization Email: No Longer Tracked
E-Cycle: Yes
Light Recycle: No

K44
West
1/8-1/4
0.167 mi.
884 ft.

PRO TECH
2205 70TH AVE W
TACOMA, WA 98466
Site 1 of 5 in cluster K

ALLSITES 1000659775
RCRA NonGen / NLR WAD988494514
FINDS
ECHO

Relative:
Higher
Actual:
360 ft.

ALLSITES:
Name: PRO TECH
Facility Id: 90971212
Interaction: 71278
Interaction 1: I
Interaction 2: HWG
Ecology Program: HAZWASTE
Program Data: TURBOWASTE
Facility Alt.: Not reported
Program ID: WAD988494514
Date Interaction: 1991-10-08 00:00:00
Date Interaction 3: Hazardous Waste Generator
Latitude: 47.242164422999998
Longitude: -122.529955161

RCRA NonGen / NLR:
Date Form Received by Agency: 19980929
Handler Name: PRO TECH
Handler Address: 2205 70TH AVE W
Handler City,State,Zip: TACOMA, WA 98466
EPA ID: WAD988494514
Contact Name: Not reported
Contact Address: Not reported
Contact City,State,Zip: Not reported
Contact Telephone: Not reported
Contact Fax: Not reported
Contact Email: Not reported
Contact Title: Not reported
EPA Region: 10
Land Type: Other
Federal Waste Generator Description: Not a generator, verified
Non-Notifier: Not reported
Biennial Report Cycle: Not reported
Accessibility: Not reported

Map ID
Direction
Distance
Elevation

MAP FINDINGS

Site

Database(s)

EDR ID Number
EPA ID Number

PRO TECH (Continued)

1000659775

Active Site Indicator:	Not reported
State District Owner:	WA
State District:	SWRO
Mailing Address:	2205 70TH AVE W
Mailing City,State,Zip:	TACOMA, WA 98466
Owner Name:	PRO TECH
Owner Type:	Private
Operator Name:	PRO TECH
Operator Type:	Private
Short-Term Generator Activity:	No
Importer Activity:	No
Mixed Waste Generator:	No
Transporter Activity:	No
Transfer Facility Activity:	No
Recycler Activity with Storage:	No
Small Quantity On-Site Burner Exemption:	No
Smelting Melting and Refining Furnace Exemption:	No
Underground Injection Control:	No
Off-Site Waste Receipt:	No
Universal Waste Indicator:	No
Universal Waste Destination Facility:	No
Federal Universal Waste:	No
Active Site Fed-Reg Treatment Storage and Disposal Facility:	Not reported
Active Site Converter Treatment storage and Disposal Facility:	Not reported
Active Site State-Reg Treatment Storage and Disposal Facility:	Not reported
Active Site State-Reg Handler:	---
Federal Facility Indicator:	Not reported
Hazardous Secondary Material Indicator:	NN
Sub-Part K Indicator:	Not reported
Commercial TSD Indicator:	No
Treatment Storage and Disposal Type:	Not reported
2018 GPRA Permit Baseline:	Not on the Baseline
2018 GPRA Renewals Baseline:	Not on the Baseline
Permit Renewals Workload Universe:	Not reported
Permit Workload Universe:	Not reported
Permit Progress Universe:	Not reported
Post-Closure Workload Universe:	Not reported
Closure Workload Universe:	Not reported
202 GPRA Corrective Action Baseline:	No
Corrective Action Workload Universe:	No
Subject to Corrective Action Universe:	No
Non-TSDFs Where RCRA CA has Been Imposed Universe:	No
TSDFs Potentially Subject to CA Under 3004 (u)/(v) Universe:	No
TSDFs Only Subject to CA under Discretionary Auth Universe:	No
Corrective Action Priority Ranking:	No NCAPS ranking
Environmental Control Indicator:	No
Institutional Control Indicator:	No
Human Exposure Controls Indicator:	N/A
Groundwater Controls Indicator:	N/A
Operating TSDF Universe:	Not reported
Full Enforcement Universe:	Not reported
Significant Non-Complier Universe:	No
Unaddressed Significant Non-Complier Universe:	No
Addressed Significant Non-Complier Universe:	No
Significant Non-Complier With a Compliance Schedule Universe:	No
Financial Assurance Required:	Not reported
Handler Date of Last Change:	20180507

Map ID
Direction
Distance
Elevation

MAP FINDINGS

Site

Database(s)

EDR ID Number
EPA ID Number

PRO TECH (Continued)

1000659775

Recognized Trader-Importer:	No
Recognized Trader-Exporter:	No
Importer of Spent Lead Acid Batteries:	No
Exporter of Spent Lead Acid Batteries:	No
Recycler Activity Without Storage:	No
Manifest Broker:	No
Sub-Part P Indicator:	No

Handler - Owner Operator:

Owner/Operator Indicator:	Operator
Owner/Operator Name:	PRO TECH
Legal Status:	Private
Date Became Current:	Not reported
Date Ended Current:	Not reported
Owner/Operator Address:	2205 70TH AVE W
Owner/Operator City,State,Zip:	TACOMA, WA 98466-7665
Owner/Operator Telephone:	000-000-0000
Owner/Operator Telephone Ext:	Not reported
Owner/Operator Fax:	Not reported
Owner/Operator Email:	Not reported

Owner/Operator Indicator:	Owner
Owner/Operator Name:	PRO TECH
Legal Status:	Private
Date Became Current:	Not reported
Date Ended Current:	Not reported
Owner/Operator Address:	2205 70TH AVE W
Owner/Operator City,State,Zip:	TACOMA, WA 98466
Owner/Operator Telephone:	000-000-0000
Owner/Operator Telephone Ext:	Not reported
Owner/Operator Fax:	Not reported
Owner/Operator Email:	Not reported

Owner/Operator Indicator:	Owner
Owner/Operator Name:	PRO TECH
Legal Status:	Private
Date Became Current:	19960502
Date Ended Current:	Not reported
Owner/Operator Address:	2205 70TH AVE W
Owner/Operator City,State,Zip:	TACOMA, WA 98466
Owner/Operator Telephone:	000-000-0000
Owner/Operator Telephone Ext:	Not reported
Owner/Operator Fax:	Not reported
Owner/Operator Email:	Not reported

Owner/Operator Indicator:	Owner
Owner/Operator Name:	SEE PAPER COPY
Legal Status:	Private
Date Became Current:	Not reported
Date Ended Current:	Not reported
Owner/Operator Address:	2205 70TH AVE W
Owner/Operator City,State,Zip:	TACOMA, WA 98466-7665
Owner/Operator Telephone:	000-000-0000
Owner/Operator Telephone Ext:	Not reported
Owner/Operator Fax:	Not reported
Owner/Operator Email:	Not reported

Map ID
Direction
Distance
Elevation

MAP FINDINGS

Site

Database(s)

EDR ID Number
EPA ID Number

PRO TECH (Continued)

1000659775

Owner/Operator Indicator: Owner
Owner/Operator Name: PRO TECH
Legal Status: Private
Date Became Current: Not reported
Date Ended Current: Not reported
Owner/Operator Address: 2205 70TH AVE W
Owner/Operator City,State,Zip: TACOMA, WA 98466
Owner/Operator Telephone: 000-000-0000
Owner/Operator Telephone Ext: Not reported
Owner/Operator Fax: Not reported
Owner/Operator Email: Not reported

Owner/Operator Indicator: Owner
Owner/Operator Name: PRO TECH
Legal Status: Private
Date Became Current: Not reported
Date Ended Current: Not reported
Owner/Operator Address: 2205 70TH AVE W
Owner/Operator City,State,Zip: TACOMA, WA 98466
Owner/Operator Telephone: 000-000-0000
Owner/Operator Telephone Ext: Not reported
Owner/Operator Fax: Not reported
Owner/Operator Email: Not reported

Owner/Operator Indicator: Operator
Owner/Operator Name: PRO TECH
Legal Status: Private
Date Became Current: Not reported
Date Ended Current: Not reported
Owner/Operator Address: 2205 70TH AVE W
Owner/Operator City,State,Zip: TACOMA, WA 98466
Owner/Operator Telephone: 000-000-0000
Owner/Operator Telephone Ext: Not reported
Owner/Operator Fax: Not reported
Owner/Operator Email: Not reported

Owner/Operator Indicator: Operator
Owner/Operator Name: PRO TECH
Legal Status: Private
Date Became Current: Not reported
Date Ended Current: Not reported
Owner/Operator Address: 2205 70TH AVE W
Owner/Operator City,State,Zip: TACOMA, WA 98466
Owner/Operator Telephone: 000-000-0000
Owner/Operator Telephone Ext: Not reported
Owner/Operator Fax: Not reported
Owner/Operator Email: Not reported

Historic Generators:

Receive Date: 19980929
Handler Name: PRO TECH
Federal Waste Generator Description: Not a generator, verified
State District Owner: WA
Large Quantity Handler of Universal Waste: No
Recognized Trader Importer: No
Recognized Trader Exporter: No
Spent Lead Acid Battery Importer: No

Map ID
Direction
Distance
Elevation

MAP FINDINGS

Site

Database(s)

EDR ID Number
EPA ID Number

PRO TECH (Continued)

1000659775

Spent Lead Acid Battery Exporter: No
Current Record: No
Non Storage Recycler Activity: Not reported
Electronic Manifest Broker: Not reported

Receive Date: 19980929
Handler Name: PRO TECH
Federal Waste Generator Description: Not a generator, verified
State District Owner: WA
Large Quantity Handler of Universal Waste: No
Recognized Trader Importer: No
Recognized Trader Exporter: No
Spent Lead Acid Battery Importer: No
Spent Lead Acid Battery Exporter: No
Current Record: Yes
Non Storage Recycler Activity: Not reported
Electronic Manifest Broker: Not reported

Receive Date: 19941231
Handler Name: PRO TECH
Federal Waste Generator Description: Small Quantity Generator
State District Owner: WA
Large Quantity Handler of Universal Waste: No
Recognized Trader Importer: No
Recognized Trader Exporter: No
Spent Lead Acid Battery Importer: No
Spent Lead Acid Battery Exporter: No
Current Record: No
Non Storage Recycler Activity: Not reported
Electronic Manifest Broker: Not reported

List of NAICS Codes and Descriptions:

NAICS Code: 811118
NAICS Description: OTHER AUTOMOTIVE MECHANICAL AND ELECTRICAL REPAIR AND MAINTENANCE

Facility Has Received Notices of Violations:

Violations: No Violations Found

Evaluation Action Summary:

Evaluations: No Evaluations Found

FINDS:

Registry ID: 110005367003

Click Here:

Environmental Interest/Information System:

RCRAInfo is a national information system that supports the Resource Conservation and Recovery Act (RCRA) program through the tracking of events and activities related to facilities that generate, transport, and treat, store, or dispose of hazardous waste. RCRAInfo allows RCRA program staff to track the notification, permit, compliance, and corrective action activities required under RCRA.

Map ID
Direction
Distance
Elevation

MAP FINDINGS

Site

Database(s)

EDR ID Number
EPA ID Number

PRO TECH (Continued)

1000659775

[Click this hyperlink](#) while viewing on your computer to access additional FINDS: detail in the EDR Site Report.

ECHO:

Envid: 1000659775
Registry ID: 110005367003
DFR URL: <http://echo.epa.gov/detailed-facility-report?fid=110005367003>
Name: PRO TECH
Address: 2205 70TH AVE W
City,State,Zip: TACOMA, WA 98466

K45
West
1/8-1/4
0.170 mi.
900 ft.

AUTO TECH
2213 70TH AVE W 21
TACOMA, WA 98466
Site 2 of 5 in cluster K

ALLSITES **1001491351**
RCRA NonGen / NLR **WA0000001255**
FINDS
ECHO

Relative:
Higher
Actual:
361 ft.

ALLSITES:
Name: AUTO TECH 2213 70TH
Facility Id: 94514331

Interaction: 73513
Interaction 1: I
Interaction 2: HWG
Ecology Program: HAZWASTE
Program Data: TURBOWASTE
Facility Alt.: Not reported
Program ID: WA0000001255
Date Interaction: 1993-09-17 00:00:00
Date Interaction 3: Hazardous Waste Generator
Latitude: 47.242154423000002
Longitude: -122.529955161

RCRA NonGen / NLR:
Date Form Received by Agency: 19950804
Handler Name: AUTO TECH
Handler Address: 2213 70TH AVE W 21
Handler City,State,Zip: TACOMA, WA 98466
EPA ID: WA0000001255
Contact Name: MARC LAFOND
Contact Address: 2003 70TH AVE W
Contact City,State,Zip: TACOMA, WA 98466
Contact Telephone: 206-565-3268
Contact Fax: Not reported
Contact Email: Not reported
Contact Title: OWNER
EPA Region: 10
Land Type: Private
Federal Waste Generator Description: Not a generator, verified
Non-Notifier: Not reported
Biennial Report Cycle: Not reported
Accessibility: Not reported
Active Site Indicator: Not reported
State District Owner: WA
State District: SWRO
Mailing Address: 2003 70TH AVE W

Map ID
Direction
Distance
Elevation

MAP FINDINGS

Site

Database(s)

EDR ID Number
EPA ID Number

AUTO TECH (Continued)

1001491351

Mailing City,State,Zip:	TACOMA, WA 98466
Owner Name:	BRUCE BODINE
Owner Type:	Private
Operator Name:	MARC LAFOND
Operator Type:	Private
Short-Term Generator Activity:	No
Importer Activity:	No
Mixed Waste Generator:	No
Transporter Activity:	No
Transfer Facility Activity:	No
Recycler Activity with Storage:	No
Small Quantity On-Site Burner Exemption:	No
Smelting Melting and Refining Furnace Exemption:	No
Underground Injection Control:	No
Off-Site Waste Receipt:	No
Universal Waste Indicator:	No
Universal Waste Destination Facility:	No
Federal Universal Waste:	No
Active Site Fed-Reg Treatment Storage and Disposal Facility:	Not reported
Active Site Converter Treatment storage and Disposal Facility:	Not reported
Active Site State-Reg Treatment Storage and Disposal Facility:	Not reported
Active Site State-Reg Handler:	---
Federal Facility Indicator:	Not reported
Hazardous Secondary Material Indicator:	NN
Sub-Part K Indicator:	Not reported
Commercial TSD Indicator:	No
Treatment Storage and Disposal Type:	Not reported
2018 GPRA Permit Baseline:	Not on the Baseline
2018 GPRA Renewals Baseline:	Not on the Baseline
Permit Renewals Workload Universe:	Not reported
Permit Workload Universe:	Not reported
Permit Progress Universe:	Not reported
Post-Closure Workload Universe:	Not reported
Closure Workload Universe:	Not reported
202 GPRA Corrective Action Baseline:	No
Corrective Action Workload Universe:	No
Subject to Corrective Action Universe:	No
Non-TSDFs Where RCRA CA has Been Imposed Universe:	No
TSDFs Potentially Subject to CA Under 3004 (u)/(v) Universe:	No
TSDFs Only Subject to CA under Discretionary Auth Universe:	No
Corrective Action Priority Ranking:	No NCAPS ranking
Environmental Control Indicator:	No
Institutional Control Indicator:	No
Human Exposure Controls Indicator:	N/A
Groundwater Controls Indicator:	N/A
Operating TSDF Universe:	Not reported
Full Enforcement Universe:	Not reported
Significant Non-Complier Universe:	No
Unaddressed Significant Non-Complier Universe:	No
Addressed Significant Non-Complier Universe:	No
Significant Non-Complier With a Compliance Schedule Universe:	No
Financial Assurance Required:	Not reported
Handler Date of Last Change:	20170609
Recognized Trader-Importer:	No
Recognized Trader-Exporter:	No
Importer of Spent Lead Acid Batteries:	No
Exporter of Spent Lead Acid Batteries:	No

Map ID
Direction
Distance
Elevation

MAP FINDINGS

Site

Database(s)

EDR ID Number
EPA ID Number

AUTO TECH (Continued)

1001491351

Recycler Activity Without Storage:	Not reported
Manifest Broker:	Not reported
Sub-Part P Indicator:	No

Hazardous Waste Summary:

Waste Code:	D001
Waste Description:	IGNITABLE WASTE
Waste Code:	D008
Waste Description:	LEAD
Waste Code:	D018
Waste Description:	BENZENE
Waste Code:	D039
Waste Description:	TETRACHLOROETHYLENE

Handler - Owner Operator:

Owner/Operator Indicator:	Owner
Owner/Operator Name:	AUTO TECH 2213 70TH
Legal Status:	Private
Date Became Current:	Not reported
Date Ended Current:	Not reported
Owner/Operator Address:	2213 70TH AVE W 21
Owner/Operator City,State,Zip:	TACOMA, WA 98466
Owner/Operator Telephone:	000-000-0000
Owner/Operator Telephone Ext:	Not reported
Owner/Operator Fax:	Not reported
Owner/Operator Email:	Not reported

Owner/Operator Indicator:	Owner
Owner/Operator Name:	BRUCE BODINE
Legal Status:	Private
Date Became Current:	Not reported
Date Ended Current:	Not reported
Owner/Operator Address:	2001 70TH AVE W
Owner/Operator City,State,Zip:	TACOMA, WA 98466
Owner/Operator Telephone:	Not reported
Owner/Operator Telephone Ext:	Not reported
Owner/Operator Fax:	Not reported
Owner/Operator Email:	Not reported

Owner/Operator Indicator:	Owner
Owner/Operator Name:	AUTO TECH
Legal Status:	Private
Date Became Current:	19960501
Date Ended Current:	Not reported
Owner/Operator Address:	2213 70TH AVE W STE 21
Owner/Operator City,State,Zip:	TACOMA, WA 98466
Owner/Operator Telephone:	000-000-0000
Owner/Operator Telephone Ext:	Not reported
Owner/Operator Fax:	Not reported
Owner/Operator Email:	Not reported

Owner/Operator Indicator:	Operator
---------------------------	----------

Map ID
Direction
Distance
Elevation

MAP FINDINGS

Site

Database(s)

EDR ID Number
EPA ID Number

AUTO TECH (Continued)

1001491351

Owner/Operator Name: LAFOND, MARC
Legal Status: Private
Date Became Current: Not reported
Date Ended Current: Not reported
Owner/Operator Address: 2003 70TH AVE W
Owner/Operator City,State,Zip: TACOMA, WA 98466
Owner/Operator Telephone: 253-565-3268
Owner/Operator Telephone Ext: Not reported
Owner/Operator Fax: Not reported
Owner/Operator Email: Not reported

Owner/Operator Indicator: Operator
Owner/Operator Name: MARC LAFOND
Legal Status: Private
Date Became Current: Not reported
Date Ended Current: Not reported
Owner/Operator Address: 2003 70TH AVE W
Owner/Operator City,State,Zip: TACOMA, WA 98466
Owner/Operator Telephone: Not reported
Owner/Operator Telephone Ext: Not reported
Owner/Operator Fax: Not reported
Owner/Operator Email: Not reported

Historic Generators:

Receive Date: 19940101
Handler Name: AUTO TECH 2213 70TH
Federal Waste Generator Description: Conditionally Exempt Small Quantity Generator
State District Owner: WA
Large Quantity Handler of Universal Waste: No
Recognized Trader Importer: No
Recognized Trader Exporter: No
Spent Lead Acid Battery Importer: No
Spent Lead Acid Battery Exporter: No
Current Record: No
Non Storage Recycler Activity: Not reported
Electronic Manifest Broker: Not reported

Receive Date: 19950804
Handler Name: AUTO TECH
Federal Waste Generator Description: Not a generator, verified
State District Owner: WA
Large Quantity Handler of Universal Waste: No
Recognized Trader Importer: No
Recognized Trader Exporter: No
Spent Lead Acid Battery Importer: No
Spent Lead Acid Battery Exporter: No
Current Record: Yes
Non Storage Recycler Activity: Not reported
Electronic Manifest Broker: Not reported

List of NAICS Codes and Descriptions:

NAICS Code: 811111
NAICS Description: GENERAL AUTOMOTIVE REPAIR

Facility Has Received Notices of Violations:

Violations: No Violations Found

Map ID
Direction
Distance
Elevation

MAP FINDINGS

Site

Database(s)

EDR ID Number
EPA ID Number

AUTO TECH (Continued)

1001491351

Evaluation Action Summary:

Evaluations:

No Evaluations Found

FINDS:

Registry ID: 110005300619

Click Here:

Environmental Interest/Information System:

Washington Facility / Site Identification System (WA-FSIS) provides a means to query and display data maintained by the Washington Department of Ecology. This system contains key information for each facility/site that is currently, or has been, of interest to the Air Quality, Dam Safety, Hazardous Waste, Toxics Cleanup, and Water Quality Programs.

RCRAInfo is a national information system that supports the Resource Conservation and Recovery Act (RCRA) program through the tracking of events and activities related to facilities that generate, transport, and treat, store, or dispose of hazardous waste. RCRAInfo allows RCRA program staff to track the notification, permit, compliance, and corrective action activities required under RCRA.

[Click this hyperlink](#) while viewing on your computer to access additional FINDS: detail in the EDR Site Report.

ECHO:

Envid: 1001491351
Registry ID: 110005300619
DFR URL: <http://echo.epa.gov/detailed-facility-report?fid=110005300619>
Name: AUTO TECH
Address: 2213 70TH AVE W 21
City,State,Zip: TACOMA, WA 98466

K46
West
1/8-1/4
0.170 mi.
900 ft.
Site 3 of 5 in cluster K

SPEED FACTORY
2207 70TH AVE W

UNIVERSITY PLACE, WA 98466

ALLSITES **S110276058**
N/A

Relative:
Higher
Actual:
361 ft.

ALLSITES:

Name: SPEED FACTORY
Facility Id: 10331

Interaction: 92107
Interaction 1: I
Interaction 2: LSC
Ecology Program: HAZWASTE
Program Data: LSC
Facility Alt.: Speed Factory
Program ID: Not reported
Date Interaction: 2010-02-02 00:00:00
Date Interaction 3: Local Source Cntrl 7/09-3
Latitude: 47.239606422999998
Longitude: -122.529422162

Map ID
Direction
Distance
Elevation

MAP FINDINGS

EDR ID Number
EPA ID Number

K47
WSW
1/8-1/4
0.173 mi.
911 ft.

VERIZON WIRELESS FIRCREST
2221 70TH AVE WEST
TACOMA, WA 98466

Site 4 of 5 in cluster K

MANIFEST **S126342797**
N/A

Relative:
Higher

Actual:
361 ft.

WA MANIFEST:

Name:	VERIZON WIRELESS FIRCREST
Address:	2221 70TH AVE WEST
City,State,Zip:	TACOMA, WA 98466
Facility Address 2:	Not reported
Facility ID:	Not reported
EPA ID:	Not reported
NAICS:	517312
State Waste Code Desc:	Not reported
Federal Waste Code Desc:	Not reported
Form Comm:	Not reported
Data Year:	2020
Permit by Rule:	Not reported
Mailing Address 2:	Not reported
Treatment by Generator:	Not reported
Mixed Radioactive Waste:	Not reported
Importer of Hazardous Waste:	Not reported
Immediate Recycler:	Not reported
Treatment/Storage/Disposal/Recycling Facility:	Not reported
Generator of Dangerous Fuel Waste:	Not reported
Generator Marketing to Burner:	Not reported
Other Marketers (i.e., blender, distributor, etc.):	Not reported
Utility Boiler Burner:	Not reported
Industry Boiler Burner:	Not reported
Industrial Furnace:	Not reported
Smelter Defferal:	Not reported
Universal Waste:	Not reported
Off-Specification:	Not reported
LN Address 2:	Not reported
Tax Reg #:	Not reported
Business Type:	Not reported
Mail Name:	Not reported
Mailing Address:	Not reported
Mailing City,State,Zip:	Not reported
Legal Organization Name:	Not reported
Legal Organization Type:	Not reported
Legal Contact:	Not reported
Legal Address:	Not reported
Legal Address 2:	Not reported
Legal City,State,Zip:	Not reported
Legal Phone Number:	Not reported
Legal Effective Date:	Not reported
Land Organization Name:	Not reported
Land Organization Type:	Not reported
Land Contact:	Not reported
Land Address:	Not reported
Land City,State,Zip:	Not reported
Land Phone Number:	Not reported
Operator Organization Name:	Not reported
Operator Organization Type:	Not reported
Operator:	VERIZON WIRELESS
Operator Address:	Not reported
Operator Address 2:	Not reported

Map ID
Direction
Distance
Elevation

MAP FINDINGS

Site

Database(s)

EDR ID Number
EPA ID Number

VERIZON WIRELESS FIRCREST (Continued)

S126342797

Operator City,State,Zip:	Not reported
Operator Phone Number:	9085594600
Operator Effective Date:	Not reported
Site Contact:	Not reported
Site Contact Address:	Not reported
Contact City,State,Zip:	Not reported
Site Contact Phone Number:	Not reported
Site Contact Email:	Not reported
Gen Status Code:	Not reported
Monthly Generation:	Not reported
Batch Generation:	Not reported
One Time Generation:	Not reported
Transport Own Waste:	Not reported
Tranports Other Waste:	Not reported
Recycler Onsite:	Not reported
Transfer Facility:	Not reported
Other Exemption:	Not reported
UW Battery Gen:	Not reported
Used Oil Transporter:	Not reported
Used Oil Transfer Facility:	Not reported
Used Oil Processor:	Not reported
Used Oil Refiner:	Not reported
Used Oil Fuel Marketer Directs Shipments:	Not reported
Used Oil Fuel Marketer Meets Specs:	Not reported
Site Contact Address 2:	Not reported
SIC Code:	Not reported
CRK Number:	CRK000070540
Active:	Not reported
CAS Number:	007664-93-9
Chemical Name:	SULFURIC ACID
EHS:	Not reported
EHS CAS Number:	007664-93-9
EHS Name:	SULFURIC ACID
Name:	VERIZON WIRELESS FIRCREST
Address:	2221 70TH AVE WEST
City,State,Zip:	TACOMA, WA 98466
Facility Address 2:	Not reported
Facility ID:	Not reported
EPA ID:	Not reported
NAICS:	517312
State Waste Code Desc:	Not reported
Federal Waste Code Desc:	Not reported
Form Comm:	Not reported
Data Year:	2020
Permit by Rule:	Not reported
Mailing Address 2:	Not reported
Treatment by Generator:	Not reported
Mixed Radioactive Waste:	Not reported
Importer of Hazardous Waste:	Not reported
Immediate Recycler:	Not reported
Treatment/Storage/Disposal/Recycling Facility:	Not reported
Generator of Dangerous Fuel Waste:	Not reported
Generator Marketing to Burner:	Not reported
Other Marketers (i.e., blender, distributor, etc.):	Not reported
Utility Boiler Burner:	Not reported
Industry Boiler Burner:	Not reported

Map ID
Direction
Distance
Elevation

MAP FINDINGS

Site

Database(s)

EDR ID Number
EPA ID Number

VERIZON WIRELESS FIRCREST (Continued)

S126342797

Industrial Furnace:	Not reported
Smelter Defferal:	Not reported
Universal Waste:	Not reported
Off-Specification:	Not reported
LN Address 2:	Not reported
Tax Reg #:	Not reported
Business Type:	Not reported
Mail Name:	Not reported
Mailing Address:	Not reported
Mailing City,State,Zip:	Not reported
Legal Organization Name:	Not reported
Legal Organization Type:	Not reported
Legal Contact:	Not reported
Legal Address:	Not reported
Legal Address 2:	Not reported
Legal City,State,Zip:	Not reported
Legal Phone Number:	Not reported
Legal Effective Date:	Not reported
Land Organization Name:	Not reported
Land Organization Type:	Not reported
Land Contact:	Not reported
Land Address:	Not reported
Land City,State,Zip:	Not reported
Land Phone Number:	Not reported
Operator Organization Name:	Not reported
Operator Organization Type:	Not reported
Operator:	VERIZON WIRELESS
Operator Address:	Not reported
Operator Address 2:	Not reported
Operator City,State,Zip:	Not reported
Operator Phone Number:	9085594600
Operator Effective Date:	Not reported
Site Contact:	Not reported
Site Contact Address:	Not reported
Contact City,State,Zip:	Not reported
Site Contact Phone Number:	Not reported
Site Contact Email:	Not reported
Gen Status Code:	Not reported
Monthly Generation:	Not reported
Batch Generation:	Not reported
One Time Generation:	Not reported
Transport Own Waste:	Not reported
Tranports Other Waste:	Not reported
Recycler Onsite:	Not reported
Transfer Facility:	Not reported
Other Exemption:	Not reported
UW Battery Gen:	Not reported
Used Oil Transporter:	Not reported
Used Oil Transfer Facility:	Not reported
Used Oil Processor:	Not reported
Used Oil Refiner:	Not reported
Used Oil Fuel Marketer Directs Shipments:	Not reported
Used Oil Fuel Marketer Meets Specs:	Not reported
Site Contact Address 2:	Not reported
SIC Code:	Not reported
CRK Number:	CRK000070540
Active:	Not reported

Map ID
Direction
Distance
Elevation

MAP FINDINGS

Site

Database(s)

EDR ID Number
EPA ID Number

VERIZON WIRELESS FIRCREST (Continued)

S126342797

CAS Number:	N/A
Chemical Name:	Lead Acid Batteries
EHS:	Not reported
EHS CAS Number:	007664-93-9
EHS Name:	Sulfuric Acid
Name:	VERIZON WIRELESS FIRCREST
Address:	2221 70TH AVE WEST
City,State,Zip:	TACOMA, WA 98466
Facility Address 2:	Not reported
Facility ID:	Not reported
EPA ID:	Not reported
NAICS:	517312
State Waste Code Desc:	Not reported
Federal Waste Code Desc:	Not reported
Form Comm:	Not reported
Data Year:	2019
Permit by Rule:	Not reported
Mailing Address 2:	Not reported
Treatment by Generator:	Not reported
Mixed Radioactive Waste:	Not reported
Importer of Hazardous Waste:	Not reported
Immediate Recycler:	Not reported
Treatment/Storage/Disposal/Recycling Facility:	Not reported
Generator of Dangerous Fuel Waste:	Not reported
Generator Marketing to Burner:	Not reported
Other Marketers (i.e., blender, distributor, etc.):	Not reported
Utility Boiler Burner:	Not reported
Industry Boiler Burner:	Not reported
Industrial Furnace:	Not reported
Smelter Defferal:	Not reported
Universal Waste:	Not reported
Off-Specification:	Not reported
LN Address 2:	Not reported
Tax Reg #:	Not reported
Business Type:	Not reported
Mail Name:	Not reported
Mailing Address:	Not reported
Mailing City,State,Zip:	Not reported
Legal Organization Name:	Not reported
Legal Organization Type:	Not reported
Legal Contact:	Not reported
Legal Address:	Not reported
Legal Address 2:	Not reported
Legal City,State,Zip:	Not reported
Legal Phone Number:	Not reported
Legal Effective Date:	Not reported
Land Organization Name:	Not reported
Land Organization Type:	Not reported
Land Contact:	Not reported
Land Address:	Not reported
Land City,State,Zip:	Not reported
Land Phone Number:	Not reported
Operator Organization Name:	Not reported
Operator Organization Type:	Not reported
Operator:	VERIZON WIRELESS
Operator Address:	Not reported

Map ID
Direction
Distance
Elevation

MAP FINDINGS

Site

Database(s)

EDR ID Number
EPA ID Number

VERIZON WIRELESS FIRCREST (Continued)

S126342797

Operator Address 2:	Not reported
Operator City,State,Zip:	Not reported
Operator Phone Number:	9085594600
Operator Effective Date:	Not reported
Site Contact:	Not reported
Site Contact Address:	Not reported
Contact City,State,Zip:	Not reported
Site Contact Phone Number:	Not reported
Site Contact Email:	Not reported
Gen Status Code:	Not reported
Monthly Generation:	Not reported
Batch Generation:	Not reported
One Time Generation:	Not reported
Transport Own Waste:	Not reported
Tranports Other Waste:	Not reported
Recycler Onsite:	Not reported
Transfer Facility:	Not reported
Other Exemption:	Not reported
UW Battery Gen:	Not reported
Used Oil Transporter:	Not reported
Used Oil Transfer Facility:	Not reported
Used Oil Processor:	Not reported
Used Oil Refiner:	Not reported
Used Oil Fuel Marketer Directs Shipments:	Not reported
Used Oil Fuel Marketer Meets Specs:	Not reported
Site Contact Address 2:	Not reported
SIC Code:	Not reported
CRK Number:	Not reported
Active:	Not reported
CAS Number:	Not reported
Chemical Name:	Not reported
EHS:	Not reported
EHS CAS Number:	Not reported
EHS Name:	Not reported

K48
WSW
1/8-1/4
0.173 mi.
911 ft.

VERIZON WIRELESS FIRCREST
2221 70TH AVE W
TACOMA, WA 98466
Site 5 of 5 in cluster K

ALLSITES 1011932210
FINDS N/A

Relative:
Higher
Actual:
361 ft.

ALLSITES:	
Name:	VERIZON WIRELESS FIRCREST
Facility Id:	9946417
Interaction:	25605
Interaction 1:	A
Interaction 2:	TIER2
Ecology Program:	HAZWASTE
Program Data:	EPCRA
Facility Alt.:	Not reported
Program ID:	CRK000070540
Date Interaction:	2008-01-01 00:00:00
Date Interaction 3:	Emergency/Haz Chem Rpt TI
Latitude:	47.240097423000002
Longitude:	-122.53000516100001

Map ID
Direction
Distance
Elevation

MAP FINDINGS

Site

Database(s)

EDR ID Number
EPA ID Number

VERIZON WIRELESS FIRCREST (Continued)

1011932210

FINDS:

Registry ID: 110037546769

Click Here:

Environmental Interest/Information System:

Washington Facility / Site Identification System (WA-FSIS) provides a means to query and display data maintained by the Washington Department of Ecology. This system contains key information for each facility/site that is currently, or has been, of interest to the Air Quality, Dam Safety, Hazardous Waste, Toxics Cleanup, and Water Quality Programs.

[Click this hyperlink](#) while viewing on your computer to access additional FINDS: detail in the EDR Site Report.

**L49
ESE
1/4-1/2
0.264 mi.
1393 ft.**

**BP EXPLORATION OIL INC 03116
1033 REGENTS BLVD
FIRCREST, WA 98499**

**ALLSITES S104971948
CSCSL NFA N/A**

Site 1 of 3 in cluster L

**Relative:
Lower**

ALLSITES:

Name: BP EXPLORATION OIL INC 03116
Facility Id: 1364

**Actual:
279 ft.**

Interaction: 2890
Interaction 1: A
Interaction 2: UST
Ecology Program: TOXICS
Program Data: UST
Facility Alt.: Not reported
Program ID: 9533
Date Interaction: 2000-03-20 00:00:00
Date Interaction 3: Underground Storage Tank
Latitude: 47.230644423000001
Longitude: -122.51705516600001

Interaction: 2887
Interaction 1: I
Interaction 2: TIER2
Ecology Program: HAZWASTE
Program Data: EPCRA
Facility Alt.: Not reported
Program ID: CRK000025620
Date Interaction: 1990-01-01 00:00:00
Date Interaction 3: Emergency/Haz Chem Rpt TI
Latitude: 47.230644423000001
Longitude: -122.51705516600001

Interaction: 2888
Interaction 1: I
Interaction 2: LUST
Ecology Program: TOXICS
Program Data: ISIS
Facility Alt.: Not reported
Program ID: 9533

Map ID
Direction
Distance
Elevation

MAP FINDINGS

Site

Database(s)

EDR ID Number
EPA ID Number

BP EXPLORATION OIL INC 03116 (Continued)

S104971948

Date Interaction: 1994-01-10 00:00:00
Date Interaction 3: LUST Facility
Latitude: 47.230644423000001
Longitude: -122.51705516600001

Interaction: 2886
Interaction 1: I
Interaction 2: HWG
Ecology Program: HAZWASTE
Program Data: TURBOWASTE
Facility Alt.: Not reported
Program ID: WAD981773187
Date Interaction: 1988-02-23 00:00:00
Date Interaction 3: Hazardous Waste Generator
Latitude: 47.230644423000001
Longitude: -122.51705516600001

Interaction: 2889
Interaction 1: I
Interaction 2: IRAP
Ecology Program: TOXICS
Program Data: ISIS
Facility Alt.: BP Exploration Oil Inc 03116
Program ID: Not reported
Date Interaction: 1995-05-16 00:00:00
Date Interaction 3: Independent Remedial Actn
Latitude: 47.230644423000001
Longitude: -122.51705516600001

CSCSL NFA:

Name: BP EXPLORATION OIL INC 03116
Address: 1033 REGENTS BLVD
City,State,Zip: FIRCREST, WA 98499
Facility/Site Id: 1364
CS Id: 5026
NFA Date: 06/29/1995
Alternate Site Names: BP 03116,EXXON 7017 BP 03116,EXXON 77017
NFA Reason: NFA-Independent Remedial Action Program Review
Site Status: NFA
Region: Southwest
Contaminant Name: Petroleum-Other
Ground Water: Not reported
Surface Water: Not reported
Soil: Confirmed Above Cleanup Levels
Sediment: Not reported
Air: Not reported
Bedrock: Not reported
Latitude: 47.23065
Longitude: -122.51707

Map ID
Direction
Distance
Elevation

MAP FINDINGS

EDR ID Number
EPA ID Number

M50 SSW 1/4-1/2 0.276 mi. 1457 ft.	HAPS WESTSIDE AUTO WRECKING 6802 W 27TH ST TACOMA, WA 98466 Site 1 of 2 in cluster M	ALLSITES	1011267422 N/A
---	---	-----------------	---------------------------------

Relative: Higher Actual: 327 ft.	ALLSITES: Name: HAPS WESTSIDE AUTO WRECKING Facility Id: 5153588 Interaction: 16163 Interaction 1: A Interaction 2: ENFORFNL Ecology Program: SPILLS Program Data: DMS Facility Alt.: Not reported Program ID: Not reported Date Interaction: 2007-10-15 00:00:00 Date Interaction 3: Enforcement Final Latitude: 47.234736423000001 Longitude: -122.528053163
---	--

M51 SSW 1/4-1/2 0.276 mi. 1457 ft.	HAPS WESTSIDE AUTO WRECKING UNIVERISTY PLACE 6802 27TH ST W UNIVERSITY PLACE, WA 98466 Site 2 of 2 in cluster M	ALLSITES	S110037022 N/A
---	--	-----------------	---------------------------------

Relative: Higher Actual: 327 ft.	ALLSITES: Name: HAPS WESTSIDE AUTO WRECKING UNIVERISTY PLACE Facility Id: 10229 Interaction: 80074 Interaction 1: A Interaction 2: RSVP Ecology Program: HAZWASTE Program Data: RSVP Facility Alt.: Haps Westside Auto Wrecking Univeristy Place Program ID: Not reported Date Interaction: 2006-12-18 00:00:00 Date Interaction 3: Revised Site Visit Progra Latitude: 47.234726420000001 Longitude: -122.528054508
---	--

L52 ESE 1/4-1/2 0.285 mi. 1504 ft.	EXXON #7 7017 1033 REGENTS BLVD. TACOMA, WA 98466 Site 2 of 3 in cluster L	ICR	S103505477 N/A
---	---	------------	---------------------------------

Relative: Lower Actual: 276 ft.	ICR: Date Ecology Received Report: 03/14/94 Contaminants Found at Site: Petroleum products Media Contaminated: Soil Waste Management: Tank Region: South Western
--	--

Map ID
Direction
Distance
Elevation

MAP FINDINGS

Site

Database(s)

EDR ID Number
EPA ID Number

EXXON #7 7017 (Continued)

S103505477

Type of Report Ecology Received: Final cleanup report
Site Register Issue: 93-21
County Code: 27
Contact: Not reported
Report Title: Not reported

Date Ecology Received Report: 01/10/94
Contaminants Found at Site: Petroleum products
Media Contaminated: Soil
Waste Management: Tank
Region: South Western
Type of Report Ecology Received: Final cleanup report
Site Register Issue: 93-17
County Code: 27
Contact: Not reported
Report Title: Not reported

Date Ecology Received Report: 09/08/94
Contaminants Found at Site: Petroleum products
Media Contaminated: Soil
Waste Management: Tank
Region: South Western
Type of Report Ecology Received: Final cleanup report
Site Register Issue: 93-33
County Code: 27
Contact: Not reported
Report Title: Not reported

L53
ESE
1/4-1/2
0.285 mi.
1504 ft.

BP 03116
1033 REGENTS BLVD
TACOMA, WA 98466
Site 3 of 3 in cluster L

LUST **U004117954**
UST **N/A**

Relative:
Lower
Actual:
276 ft.

LUST:
Name: BP EXPLORATION OIL INC 03116
Address: 1033 REGENTS BLVD
City,State,Zip: FIRCREST, WA 98499
Facility ID: 1364
Lust Status Type: LUST - NFA
Cleanup Site ID: 5026
Cleanup Unit Type: Not reported
Process Type: Not reported
Cleanup Unit Name: BP 03116,EXXON 7017 BP 03116,EXXON 77017
Response Section: Southwest
Release Date: 01/10/1994
Lust Date: 06/29/1995
Region: Southwest
Lust ID: 3310
UST ID: 9533
Contaminant Name: Petroleum-Other
Ground Water: Not reported
Surface Water: Not reported
Soil: Confirmed Above Cleanup Levels
Sediment: Not reported
Air: Not reported
Bedrock: Not reported
Lat/Long: 47.23065 / -122.51707

Map ID
Direction
Distance
Elevation

MAP FINDINGS

Site

Database(s)

EDR ID Number
EPA ID Number

BP 03116 (Continued)

U004117954

UST:

Name: BP 03116
Address: 1033 REGENTS BLVD
City: TACOMA
Zip: 98466
Facility ID: 1364
Site Id: 9533
Decimal Latitude: 47.23065
Decimal Longitude: -122.51707

Tank Name: 1
Tag Number: Not reported
Tank Status: Removed
Tank Status Date: 08/06/1996
Tank Install Date: 12/31/1964
Tank Closure Date: Not reported
Capacity Range: Not reported
Tank Permit Expiration Date: Not reported
Tank Upgrade Date: Not reported
Tank Spill Prevention: Not reported
Tank Overfill Prevention: Not reported
Tank Material: Steel
Tank Construction: Single Wall Tank
Tank Tightness Test: Not reported
Tank Corrosion Protection: Impressed Current
Tank Manifold: Not reported
Tank Release Detection: Not reported
Tank SFC Type: Not reported
Pipe Material: Steel
Pipe Construction: Not reported
Pipe Primary Release Detection: Not reported
Pipe Second Release Detection: Not reported
Pipe Corrosion Protection: Not reported
Pipe Pumping System: Not reported
Responsible Unit: Southwest
Dispenser/Pump SFC Type: Not reported
Region: Southwest
Is Active: False
Actual Capacity: 10000
Pipe Install Date: Not reported
Turbine Sump Construction: Not reported
Compartment Number: 1
Stored Substance: Leaded Gasoline
Used Substance: Not reported
Compartment Capacity: 10000

Name: BP 03116
Address: 1033 REGENTS BLVD
City: TACOMA
Zip: 98466

Tank Name: 2
Tag Number: Not reported
Tank Status: Removed
Tank Status Date: 08/06/1996
Tank Install Date: 12/31/1964
Tank Closure Date: Not reported

Map ID
Direction
Distance
Elevation

MAP FINDINGS

Site

Database(s)

EDR ID Number
EPA ID Number

BP 03116 (Continued)

U004117954

Capacity Range: Not reported
Tank Permit Expiration Date: Not reported
Tank Upgrade Date: Not reported
Tank Spill Prevention: Not reported
Tank Overfill Prevention: Not reported
Tank Material: Steel
Tank Construction: Single Wall Tank
Tank Tightness Test: Not reported
Tank Corrosion Protection: Impressed Current
Tank Manifold: Not reported
Tank Release Detection: Not reported
Tank SFC Type: Not reported
Pipe Material: Steel
Pipe Construction: Not reported
Pipe Primary Release Detection: Not reported
Pipe Second Release Detection: Not reported
Pipe Corrosion Protection: Not reported
Pipe Pumping System: Not reported
Responsible Unit: Southwest
Dispenser/Pump SFC Type: Not reported
Region: Southwest
Is Active: False
Actual Capacity: 8000
Pipe Install Date: Not reported
Turbine Sump Construction: Not reported
Compartment Number: 1
Stored Substance: Unleaded Gasoline
Used Substance: Not reported
Compartment Capacity: 8000

Name: BP 03116
Address: 1033 REGENTS BLVD
City: TACOMA
Zip: 98466

Tank Name: 3
Tag Number: Not reported
Tank Status: Removed
Tank Status Date: 08/06/1996
Tank Install Date: 12/31/1964
Tank Closure Date: Not reported
Capacity Range: Not reported
Tank Permit Expiration Date: Not reported
Tank Upgrade Date: Not reported
Tank Spill Prevention: Not reported
Tank Overfill Prevention: Not reported
Tank Material: Steel
Tank Construction: Single Wall Tank
Tank Tightness Test: Not reported
Tank Corrosion Protection: Impressed Current
Tank Manifold: Not reported
Tank Release Detection: Not reported
Tank SFC Type: Not reported
Pipe Material: Steel
Pipe Construction: Not reported
Pipe Primary Release Detection: Not reported
Pipe Second Release Detection: Not reported

Map ID
Direction
Distance
Elevation

MAP FINDINGS

Site

Database(s)

EDR ID Number
EPA ID Number

BP 03116 (Continued)

U004117954

Pipe Corrosion Protection:	Not reported
Pipe Pumping System:	Not reported
Responsible Unit:	Southwest
Dispenser/Pump SFC Type:	Not reported
Region:	Southwest
Is Active:	False
Actual Capacity:	6000
Pipe Install Date:	Not reported
Turbine Sump Construction:	Not reported
Compartment Number:	1
Stored Substance:	Unleaded Gasoline
Used Substance:	Not reported
Compartment Capacity:	6000
Name:	BP 03116
Address:	1033 REGENTS BLVD
City:	TACOMA
Zip:	98466
Tank Name:	4
Tag Number:	Not reported
Tank Status:	Removed
Tank Status Date:	08/06/1996
Tank Install Date:	12/31/1964
Tank Closure Date:	Not reported
Capacity Range:	Not reported
Tank Permit Expiration Date:	Not reported
Tank Upgrade Date:	Not reported
Tank Spill Prevention:	Not reported
Tank Overfill Prevention:	Not reported
Tank Material:	Steel
Tank Construction:	Single Wall Tank
Tank Tightness Test:	Not reported
Tank Corrosion Protection:	Impressed Current
Tank Manifold:	Not reported
Tank Release Detection:	Manual Inventory Control (daily)
Tank SFC Type:	Not reported
Pipe Material:	Steel
Pipe Construction:	Not reported
Pipe Primary Release Detection:	Not reported
Pipe Second Release Detection:	Not reported
Pipe Corrosion Protection:	Not reported
Pipe Pumping System:	Not reported
Responsible Unit:	Southwest
Dispenser/Pump SFC Type:	Not reported
Region:	Southwest
Is Active:	False
Actual Capacity:	550
Pipe Install Date:	Not reported
Turbine Sump Construction:	Not reported
Compartment Number:	1
Stored Substance:	Used Oil/Waste Oil
Used Substance:	Not reported
Compartment Capacity:	550

Map ID
Direction
Distance
Elevation

MAP FINDINGS

Site

Database(s)

EDR ID Number
EPA ID Number

54
SSW
1/4-1/2
0.314 mi.
1660 ft.

UNIVERSITY PLACE RADIATOR MUFFLER AND BRAKES
6904 27TH ST W
UNIVERSITY PLACE, WA 98466

ALLSITES S110275958
N/A

Relative:
Higher
Actual:
341 ft.

ALLSITES:

Name: UNIVERSITY PLACE RADIATOR MUFFLER AND BRAKES
Facility Id: 11469

Interaction: 91353
Interaction 1: I
Interaction 2: LSC
Ecology Program: HAZWASTE
Program Data: LSC
Facility Alt.: University Place Radiator Muffler and Brakes
Program ID: Not reported
Date Interaction: 2010-01-05 00:00:00
Date Interaction 3: Local Source Cntrl 7/09-3
Latitude: 47.234783424
Longitude: -122.529314164

N55
SW
1/4-1/2
0.334 mi.
1765 ft.

STABILIZATION CHEMICAL NW INC
7010 27TH ST W
TACOMA, WA 98466

ALLSITES 1000163398
RCRA NonGen / NLR WAD070053343
FINDS
ECHO

Site 1 of 2 in cluster N

Relative:
Higher
Actual:
358 ft.

ALLSITES:

Name: STABILIZATION CHEMICAL NW INC
Facility Id: 41771542

Interaction: 43368
Interaction 1: I
Interaction 2: HWG
Ecology Program: HAZWASTE
Program Data: TURBOWASTE
Facility Alt.: Not reported
Program ID: WAD070053343
Date Interaction: 1994-11-04 00:00:00
Date Interaction 3: Hazardous Waste Generator
Latitude: 47.235164423999997
Longitude: -122.53119516300001

RCRA NonGen / NLR:

Date Form Received by Agency: 19970101
Handler Name: STABILIZATION CHEMICAL NW INC
Handler Address: 7010 27TH ST W
Handler City,State,Zip: TACOMA, WA 98466
EPA ID: WAD070053343
Contact Name: Not reported
Contact Address: Not reported
Contact City,State,Zip: Not reported
Contact Telephone: Not reported
Contact Fax: Not reported
Contact Email: Not reported
Contact Title: Not reported

Map ID
Direction
Distance
Elevation

MAP FINDINGS

Site

Database(s)

EDR ID Number
EPA ID Number

STABILIZATION CHEMICAL NW INC (Continued)

1000163398

EPA Region:	10
Land Type:	Other
Federal Waste Generator Description:	Not a generator, verified
Non-Notifier:	Not reported
Biennial Report Cycle:	Not reported
Accessibility:	Not reported
Active Site Indicator:	Not reported
State District Owner:	WA
State District:	SWRO
Mailing Address:	7010 27TH ST W
Mailing City,State,Zip:	TACOMA, WA 98466
Owner Name:	STABILIZATION CHEMICAL NW INC
Owner Type:	Private
Operator Name:	STABILIZATION CHEMICAL NW INC
Operator Type:	Private
Short-Term Generator Activity:	No
Importer Activity:	No
Mixed Waste Generator:	No
Transporter Activity:	No
Transfer Facility Activity:	No
Recycler Activity with Storage:	No
Small Quantity On-Site Burner Exemption:	No
Smelting Melting and Refining Furnace Exemption:	No
Underground Injection Control:	No
Off-Site Waste Receipt:	No
Universal Waste Indicator:	No
Universal Waste Destination Facility:	No
Federal Universal Waste:	No
Active Site Fed-Reg Treatment Storage and Disposal Facility:	Not reported
Active Site Converter Treatment storage and Disposal Facility:	Not reported
Active Site State-Reg Treatment Storage and Disposal Facility:	Not reported
Active Site State-Reg Handler:	---
Federal Facility Indicator:	Not reported
Hazardous Secondary Material Indicator:	NN
Sub-Part K Indicator:	Not reported
Commercial TSD Indicator:	No
Treatment Storage and Disposal Type:	Not reported
2018 GPRA Permit Baseline:	Not on the Baseline
2018 GPRA Renewals Baseline:	Not on the Baseline
Permit Renewals Workload Universe:	Not reported
Permit Workload Universe:	Not reported
Permit Progress Universe:	Not reported
Post-Closure Workload Universe:	Not reported
Closure Workload Universe:	Not reported
202 GPRA Corrective Action Baseline:	No
Corrective Action Workload Universe:	No
Subject to Corrective Action Universe:	No
Non-TSDFs Where RCRA CA has Been Imposed Universe:	No
TSDFs Potentially Subject to CA Under 3004 (u)/(v) Universe:	No
TSDFs Only Subject to CA under Discretionary Auth Universe:	No
Corrective Action Priority Ranking:	No NCAPS ranking
Environmental Control Indicator:	No
Institutional Control Indicator:	No
Human Exposure Controls Indicator:	N/A
Groundwater Controls Indicator:	N/A
Operating TSDF Universe:	Not reported
Full Enforcement Universe:	Not reported

Map ID
Direction
Distance
Elevation

MAP FINDINGS

Site

Database(s)

EDR ID Number
EPA ID Number

STABILIZATION CHEMICAL NW INC (Continued)

1000163398

Significant Non-Complier Universe: No
Unaddressed Significant Non-Complier Universe: No
Addressed Significant Non-Complier Universe: No
Significant Non-Complier With a Compliance Schedule Universe: No
Financial Assurance Required: Not reported
Handler Date of Last Change: 20180509
Recognized Trader-Importer: No
Recognized Trader-Exporter: No
Importer of Spent Lead Acid Batteries: No
Exporter of Spent Lead Acid Batteries: No
Recycler Activity Without Storage: No
Manifest Broker: No
Sub-Part P Indicator: No

Handler - Owner Operator:

Owner/Operator Indicator: Owner
Owner/Operator Name: STABILIZATION CHEMICAL NW INC
Legal Status: Private
Date Became Current: Not reported
Date Ended Current: Not reported
Owner/Operator Address: 7010 27TH ST W
Owner/Operator City,State,Zip: TACOMA, WA 98466
Owner/Operator Telephone: 000-000-0000
Owner/Operator Telephone Ext: Not reported
Owner/Operator Fax: Not reported
Owner/Operator Email: Not reported

Owner/Operator Indicator: Owner
Owner/Operator Name: STABILIZATION CHEMICAL NW INC
Legal Status: Private
Date Became Current: Not reported
Date Ended Current: Not reported
Owner/Operator Address: 7010 27TH ST W
Owner/Operator City,State,Zip: TACOMA, WA 98466
Owner/Operator Telephone: 000-000-0000
Owner/Operator Telephone Ext: Not reported
Owner/Operator Fax: Not reported
Owner/Operator Email: Not reported

Owner/Operator Indicator: Owner
Owner/Operator Name: STABILIZATION CHEMICAL NW INC
Legal Status: Private
Date Became Current: 19971230
Date Ended Current: Not reported
Owner/Operator Address: 7010 27TH ST W
Owner/Operator City,State,Zip: TACOMA, WA 98466
Owner/Operator Telephone: 000-000-0000
Owner/Operator Telephone Ext: Not reported
Owner/Operator Fax: Not reported
Owner/Operator Email: Not reported

Owner/Operator Indicator: Owner
Owner/Operator Name: STABILIZATION C S
Legal Status: Private
Date Became Current: 19971230
Date Ended Current: Not reported

Map ID
Direction
Distance
Elevation

MAP FINDINGS

Site

Database(s)

EDR ID Number
EPA ID Number

STABILIZATION CHEMICAL NW INC (Continued)

1000163398

Owner/Operator Address:	7010 27TH ST W
Owner/Operator City,State,Zip:	TACOMA, WA 98466-5215
Owner/Operator Telephone:	000-000-0000
Owner/Operator Telephone Ext:	Not reported
Owner/Operator Fax:	Not reported
Owner/Operator Email:	Not reported
Owner/Operator Indicator:	Owner
Owner/Operator Name:	STABILIZATION CHEMICAL NW INC
Legal Status:	Private
Date Became Current:	Not reported
Date Ended Current:	Not reported
Owner/Operator Address:	7010 27TH ST W
Owner/Operator City,State,Zip:	TACOMA, WA 98466
Owner/Operator Telephone:	000-000-0000
Owner/Operator Telephone Ext:	Not reported
Owner/Operator Fax:	Not reported
Owner/Operator Email:	Not reported
Owner/Operator Indicator:	Owner
Owner/Operator Name:	STABILIZATION CHEMICAL NW INC
Legal Status:	Private
Date Became Current:	19971230
Date Ended Current:	Not reported
Owner/Operator Address:	7010 27TH ST W
Owner/Operator City,State,Zip:	TACOMA, WA 98466
Owner/Operator Telephone:	000-000-0000
Owner/Operator Telephone Ext:	Not reported
Owner/Operator Fax:	Not reported
Owner/Operator Email:	Not reported
Owner/Operator Indicator:	Operator
Owner/Operator Name:	STABILIZATION CHEMICAL NW INC
Legal Status:	Private
Date Became Current:	Not reported
Date Ended Current:	Not reported
Owner/Operator Address:	7010 27TH ST W
Owner/Operator City,State,Zip:	TACOMA, WA 98466
Owner/Operator Telephone:	000-000-0000
Owner/Operator Telephone Ext:	Not reported
Owner/Operator Fax:	Not reported
Owner/Operator Email:	Not reported
Owner/Operator Indicator:	Operator
Owner/Operator Name:	STABILIZATION CHEMICAL NW INC
Legal Status:	Private
Date Became Current:	Not reported
Date Ended Current:	Not reported
Owner/Operator Address:	7010 27TH ST W
Owner/Operator City,State,Zip:	TACOMA, WA 98466
Owner/Operator Telephone:	000-000-0000
Owner/Operator Telephone Ext:	Not reported
Owner/Operator Fax:	Not reported
Owner/Operator Email:	Not reported
Owner/Operator Indicator:	Owner
Owner/Operator Name:	SEE PAPER COPY

Map ID
Direction
Distance
Elevation

MAP FINDINGS

Site

Database(s)

EDR ID Number
EPA ID Number

STABILIZATION CHEMICAL NW INC (Continued)

1000163398

Legal Status:	Private
Date Became Current:	Not reported
Date Ended Current:	Not reported
Owner/Operator Address:	7010 27TH ST W
Owner/Operator City,State,Zip:	TACOMA, WA 98466
Owner/Operator Telephone:	000-000-0000
Owner/Operator Telephone Ext:	Not reported
Owner/Operator Fax:	Not reported
Owner/Operator Email:	Not reported
Owner/Operator Indicator:	Operator
Owner/Operator Name:	STABILIZATION C S
Legal Status:	Private
Date Became Current:	19971230
Date Ended Current:	Not reported
Owner/Operator Address:	7010 27TH ST W
Owner/Operator City,State,Zip:	TACOMA, WA 98466-5215
Owner/Operator Telephone:	000-000-0000
Owner/Operator Telephone Ext:	Not reported
Owner/Operator Fax:	Not reported
Owner/Operator Email:	Not reported
Owner/Operator Indicator:	Owner
Owner/Operator Name:	STABILIZATION CHEMICAL NW INC
Legal Status:	Private
Date Became Current:	Not reported
Date Ended Current:	Not reported
Owner/Operator Address:	7010 27TH ST W
Owner/Operator City,State,Zip:	TACOMA, WA 98466
Owner/Operator Telephone:	000-000-0000
Owner/Operator Telephone Ext:	Not reported
Owner/Operator Fax:	Not reported
Owner/Operator Email:	Not reported
Owner/Operator Indicator:	Operator
Owner/Operator Name:	STABILIZATION CHEMICAL NW INC
Legal Status:	Private
Date Became Current:	Not reported
Date Ended Current:	Not reported
Owner/Operator Address:	7010 27TH ST W
Owner/Operator City,State,Zip:	TACOMA, WA 98466
Owner/Operator Telephone:	000-000-0000
Owner/Operator Telephone Ext:	Not reported
Owner/Operator Fax:	Not reported
Owner/Operator Email:	Not reported
Owner/Operator Indicator:	Operator
Owner/Operator Name:	SEE PAPER COPY
Legal Status:	Private
Date Became Current:	Not reported
Date Ended Current:	Not reported
Owner/Operator Address:	7010 27TH ST W
Owner/Operator City,State,Zip:	TACOMA, WA 98466
Owner/Operator Telephone:	000-000-0000
Owner/Operator Telephone Ext:	Not reported
Owner/Operator Fax:	Not reported
Owner/Operator Email:	Not reported

Map ID
Direction
Distance
Elevation

MAP FINDINGS

Site

Database(s)

EDR ID Number
EPA ID Number

STABILIZATION CHEMICAL NW INC (Continued)

1000163398

Historic Generators:

Receive Date: 19941104
Handler Name: STABILIZATION CHEMICAL NW INC
Federal Waste Generator Description: Not a generator, verified
State District Owner: WA
Large Quantity Handler of Universal Waste: No
Recognized Trader Importer: No
Recognized Trader Exporter: No
Spent Lead Acid Battery Importer: No
Spent Lead Acid Battery Exporter: No
Current Record: No
Non Storage Recycler Activity: Not reported
Electronic Manifest Broker: Not reported

Receive Date: 19971231
Handler Name: STABILIZATION CHEMICAL NW INC
Federal Waste Generator Description: Not a generator, verified
State District Owner: WA
Large Quantity Handler of Universal Waste: No
Recognized Trader Importer: No
Recognized Trader Exporter: No
Spent Lead Acid Battery Importer: No
Spent Lead Acid Battery Exporter: No
Current Record: No
Non Storage Recycler Activity: Not reported
Electronic Manifest Broker: Not reported

Receive Date: 19970101
Handler Name: STABILIZATION CHEMICAL NW INC
Federal Waste Generator Description: Not a generator, verified
State District Owner: WA
Large Quantity Handler of Universal Waste: No
Recognized Trader Importer: No
Recognized Trader Exporter: No
Spent Lead Acid Battery Importer: No
Spent Lead Acid Battery Exporter: No
Current Record: Yes
Non Storage Recycler Activity: Not reported
Electronic Manifest Broker: Not reported

Receive Date: 19941104
Handler Name: STABILIZATION CHEMICAL NW INC
Federal Waste Generator Description: Not a generator, verified
State District Owner: WA
Large Quantity Handler of Universal Waste: No
Recognized Trader Importer: Not reported
Recognized Trader Exporter: Not reported
Spent Lead Acid Battery Importer: Not reported
Spent Lead Acid Battery Exporter: Not reported
Current Record: No
Non Storage Recycler Activity: Not reported
Electronic Manifest Broker: Not reported

Receive Date: 19971231
Handler Name: STABILIZATION CHEMICAL NW INC
Federal Waste Generator Description: Not a generator, verified
State District Owner: WA

Map ID
Direction
Distance
Elevation

MAP FINDINGS

Site

Database(s)

EDR ID Number
EPA ID Number

STABILIZATION CHEMICAL NW INC (Continued)

1000163398

Large Quantity Handler of Universal Waste: No
Recognized Trader Importer: No
Recognized Trader Exporter: No
Spent Lead Acid Battery Importer: No
Spent Lead Acid Battery Exporter: No
Current Record: No
Non Storage Recycler Activity: Not reported
Electronic Manifest Broker: Not reported

List of NAICS Codes and Descriptions:

NAICS Code: Not reported
NAICS Description: Not reported

Facility Has Received Notices of Violations:

Violations: No Violations Found

Evaluation Action Summary:

Evaluations: No Evaluations Found

FINDS:

Registry ID: 110005325460

Click Here:

Environmental Interest/Information System:

RCRAInfo is a national information system that supports the Resource Conservation and Recovery Act (RCRA) program through the tracking of events and activities related to facilities that generate, transport, and treat, store, or dispose of hazardous waste. RCRAInfo allows RCRA program staff to track the notification, permit, compliance, and corrective action activities required under RCRA.

[Click this hyperlink](#) while viewing on your computer to access additional FINDS: detail in the EDR Site Report.

ECHO:

Envid: 1000163398
Registry ID: 110005325460
DFR URL: <http://echo.epa.gov/detailed-facility-report?fid=110005325460>
Name: STABILIZATION CHEMICAL NW INC
Address: 7010 27TH ST W
City,State,Zip: TACOMA, WA 98466

56
East
1/4-1/2
0.342 mi.
1806 ft.

ESPRESSO YOURSELF
1009 REGENTS BLVD
FIRCREST, WA 98466

CSCSL **S125410174**
ALLSITES **N/A**

Relative:
Lower

CSCSL:
Name: ESPRESSO YOURSELF
Address: 1009 REGENTS BLVD
City,State,Zip: FIRCREST, WA 98466
Facility ID: 99272
Region: Southwest
Lat/Long: 47.23931 / -122.51643

Actual:
276 ft.

Map ID
Direction
Distance
Elevation

MAP FINDINGS

Site

Database(s)

EDR ID Number
EPA ID Number

ESPRESSO YOURSELF (Continued)

S125410174

Clean Up Siteid: 15012
Site Status: Awaiting Cleanup
Contaminant Name: Benzene
Alternate Site Names: Not reported
Site Rank: Not reported
Has Institutional Control: Not reported
Past VCP: Not reported
Current VCP: Not reported
Ground Water: Suspected
Surface Water: Not reported
Soil: Confirmed Above Cleanup Levels
Sediment: Not reported
Air: Suspected
Bedrock: Not reported
Responsible Unit: Southwest

Name: ESPRESSO YOURSELF
Address: 1009 REGENTS BLVD
City,State,Zip: FIRCREST, WA 98466
Facility ID: 99272
Region: Southwest
Lat/Long: 47.23931 / -122.51643
Clean Up Siteid: 15012
Site Status: Awaiting Cleanup
Contaminant Name: Halogenated Solvents
Alternate Site Names: Not reported
Site Rank: Not reported
Has Institutional Control: Not reported
Past VCP: Not reported
Current VCP: Not reported
Ground Water: Confirmed Above Cleanup Levels
Surface Water: Not reported
Soil: Confirmed Above Cleanup Levels
Sediment: Not reported
Air: Suspected
Bedrock: Not reported
Responsible Unit: Southwest

Name: ESPRESSO YOURSELF
Address: 1009 REGENTS BLVD
City,State,Zip: FIRCREST, WA 98466
Facility ID: 99272
Region: Southwest
Lat/Long: 47.23931 / -122.51643
Clean Up Siteid: 15012
Site Status: Awaiting Cleanup
Contaminant Name: Lead
Alternate Site Names: Not reported
Site Rank: Not reported
Has Institutional Control: Not reported
Past VCP: Not reported
Current VCP: Not reported
Ground Water: Suspected
Surface Water: Not reported
Soil: Below Cleanup Levels
Sediment: Not reported
Air: Not reported

Map ID
Direction
Distance
Elevation

MAP FINDINGS

Site

Database(s)

EDR ID Number
EPA ID Number

ESPRESSO YOURSELF (Continued)

S125410174

Bedrock: Not reported
Responsible Unit: Southwest

Name: ESPRESSO YOURSELF
Address: 1009 REGENTS BLVD
City,State,Zip: FIRCREST, WA 98466
Facility ID: 99272
Region: Southwest
Lat/Long: 47.23931 / -122.51643
Clean Up Siteid: 15012
Site Status: Awaiting Cleanup
Contaminant Name: Other Non-Halogenated Organics
Alternate Site Names: Not reported
Site Rank: Not reported
Has Institutional Control: Not reported
Past VCP: Not reported
Current VCP: Not reported
Ground Water: Suspected
Surface Water: Not reported
Soil: Confirmed Above Cleanup Levels
Sediment: Not reported
Air: Suspected
Bedrock: Not reported
Responsible Unit: Southwest

Name: ESPRESSO YOURSELF
Address: 1009 REGENTS BLVD
City,State,Zip: FIRCREST, WA 98466
Facility ID: 99272
Region: Southwest
Lat/Long: 47.23931 / -122.51643
Clean Up Siteid: 15012
Site Status: Awaiting Cleanup
Contaminant Name: Petroleum-Diesel
Alternate Site Names: Not reported
Site Rank: Not reported
Has Institutional Control: Not reported
Past VCP: Not reported
Current VCP: Not reported
Ground Water: Not reported
Surface Water: Not reported
Soil: Below Cleanup Levels
Sediment: Not reported
Air: Not reported
Bedrock: Not reported
Responsible Unit: Southwest

Name: ESPRESSO YOURSELF
Address: 1009 REGENTS BLVD
City,State,Zip: FIRCREST, WA 98466
Facility ID: 99272
Region: Southwest
Lat/Long: 47.23931 / -122.51643
Clean Up Siteid: 15012
Site Status: Awaiting Cleanup
Contaminant Name: Petroleum-Gasoline
Alternate Site Names: Not reported

Map ID
Direction
Distance
Elevation

MAP FINDINGS

Site

Database(s)

EDR ID Number
EPA ID Number

ESPRESSO YOURSELF (Continued)

S125410174

Site Rank: Not reported
Has Institutional Control: Not reported
Past VCP: Not reported
Current VCP: Not reported
Ground Water: Suspected
Surface Water: Not reported
Soil: Confirmed Above Cleanup Levels
Sediment: Not reported
Air: Suspected
Bedrock: Not reported
Responsible Unit: Southwest

Name: ESPRESSO YOURSELF
Address: 1009 REGENTS BLVD
City,State,Zip: FIRCREST, WA 98466
Facility ID: 99272
Region: Southwest
Lat/Long: 47.23931 / -122.51643
Clean Up Siteid: 15012
Site Status: Awaiting Cleanup
Contaminant Name: Petroleum-Other
Alternate Site Names: Not reported
Site Rank: Not reported
Has Institutional Control: Not reported
Past VCP: Not reported
Current VCP: Not reported
Ground Water: Suspected
Surface Water: Not reported
Soil: Below Cleanup Levels
Sediment: Not reported
Air: Not reported
Bedrock: Not reported
Responsible Unit: Southwest

Name: ESPRESSO YOURSELF
Address: 1009 REGENTS BLVD
City,State,Zip: FIRCREST, WA 98466
Facility ID: 99272
Region: Southwest
Lat/Long: 47.23931 / -122.51643
Clean Up Siteid: 15012
Site Status: Awaiting Cleanup
Contaminant Name: Polychlorinated biPhenyls (PCB)
Alternate Site Names: Not reported
Site Rank: Not reported
Has Institutional Control: Not reported
Past VCP: Not reported
Current VCP: Not reported
Ground Water: Suspected
Surface Water: Not reported
Soil: Suspected
Sediment: Not reported
Air: Not reported
Bedrock: Not reported
Responsible Unit: Southwest

Name: ESPRESSO YOURSELF

Map ID
Direction
Distance
Elevation

MAP FINDINGS

Site

Database(s)

EDR ID Number
EPA ID Number

ESPRESSO YOURSELF (Continued)

S125410174

Address: 1009 REGENTS BLVD
City,State,Zip: FIRCREST, WA 98466
Facility ID: 99272
Region: Southwest
Lat/Long: 47.23931 / -122.51643
Clean Up Siteid: 15012
Site Status: Awaiting Cleanup
Contaminant Name: Polycyclic Aromatic Hydrocarbons
Alternate Site Names: Not reported
Site Rank: Not reported
Has Institutional Control: Not reported
Past VCP: Not reported
Current VCP: Not reported
Ground Water: Suspected
Surface Water: Not reported
Soil: Confirmed Above Cleanup Levels
Sediment: Not reported
Air: Suspected
Bedrock: Not reported
Responsible Unit: Southwest

ALLSITES:

Name: ESPRESSO YOURSELF
Facility Id: 99272

Interaction: 132179
Interaction 1: A
Interaction 2: SCS
Ecology Program: TOXICS
Program Data: ISIS
Facility Alt.: Espresso Yourself
Program ID: Not reported
Date Interaction: 2019-07-10 00:00:00
Date Interaction 3: State Cleanup Site
Latitude: 47.239303413999998
Longitude: -122.51640903099999

57
North
1/4-1/2
0.347 mi.
1832 ft.

WA DOT PROJECT ENGR MILDRED
1614 S MILDRED STE M
TACOMA, WA 98465

ALLSITES 1000838848
RCRA NonGen / NLR WAD988516522
FINDS
ECHO

Relative:
Lower
Actual:
317 ft.

ALLSITES:

Name: WA DOT PROJECT ENGR MILDRED
Facility Id: 16573975

Interaction: 29495
Interaction 1: I
Interaction 2: HWG
Ecology Program: HAZWASTE
Program Data: TURBOWASTE
Facility Alt.: Not reported
Program ID: WAD988516522
Date Interaction: 1993-01-06 00:00:00
Date Interaction 3: Hazardous Waste Generator

Map ID
Direction
Distance
Elevation

MAP FINDINGS

Site

Database(s)

EDR ID Number
EPA ID Number

WA DOT PROJECT ENGR MILDRED (Continued)

1000838848

Latitude: 47.245864421999997
Longitude: -122.526135161

RCRA NonGen / NLR:

Date Form Received by Agency: 19980428
Handler Name: WA DOT PROJECT ENGR MILDRED
Handler Address: 1614 S MILDRED STE M
Handler City,State,Zip: TACOMA, WA 98465
EPA ID: WAD988516522
Contact Name: GARY LOZIER
Contact Address: 5720 CAPITOL BLVD
Contact City,State,Zip: TUMWATER, WA 98504
Contact Telephone: 360-357-2653
Contact Fax: Not reported
Contact Email: Not reported
Contact Title: Not reported
EPA Region: 10
Land Type: Other
Federal Waste Generator Description: Not a generator, verified
Non-Notifier: Not reported
Biennial Report Cycle: Not reported
Accessibility: Not reported
Active Site Indicator: Not reported
State District Owner: WA
State District: SWRO
Mailing Address: 5720 CAPITOL BLVD
Mailing City,State,Zip: TUMWATER, WA 98504
Owner Name: WA DOT FACILITIES HAZMAT
Owner Type: Private
Operator Name: LOZIER, GARY L
Operator Type: Private
Short-Term Generator Activity: No
Importer Activity: No
Mixed Waste Generator: No
Transporter Activity: No
Transfer Facility Activity: No
Recycler Activity with Storage: No
Small Quantity On-Site Burner Exemption: No
Smelting Melting and Refining Furnace Exemption: No
Underground Injection Control: No
Off-Site Waste Receipt: No
Universal Waste Indicator: No
Universal Waste Destination Facility: No
Federal Universal Waste: No
Active Site Fed-Reg Treatment Storage and Disposal Facility: Not reported
Active Site Converter Treatment storage and Disposal Facility: Not reported
Active Site State-Reg Treatment Storage and Disposal Facility: Not reported
Active Site State-Reg Handler: ---
Federal Facility Indicator: Not reported
Hazardous Secondary Material Indicator: NN
Sub-Part K Indicator: Not reported
Commercial TSD Indicator: No
Treatment Storage and Disposal Type: Not reported
2018 GPRA Permit Baseline: Not on the Baseline
2018 GPRA Renewals Baseline: Not on the Baseline
Permit Renewals Workload Universe: Not reported

Map ID
Direction
Distance
Elevation

MAP FINDINGS

Site

Database(s)

EDR ID Number
EPA ID Number

WA DOT PROJECT ENGR MILDRED (Continued)

1000838848

Permit Workload Universe:	Not reported
Permit Progress Universe:	Not reported
Post-Closure Workload Universe:	Not reported
Closure Workload Universe:	Not reported
202 GPRA Corrective Action Baseline:	No
Corrective Action Workload Universe:	No
Subject to Corrective Action Universe:	No
Non-TSDFs Where RCRA CA has Been Imposed Universe:	No
TSDFs Potentially Subject to CA Under 3004 (u)/(v) Universe:	No
TSDFs Only Subject to CA under Discretionary Auth Universe:	No
Corrective Action Priority Ranking:	No NCAPS ranking
Environmental Control Indicator:	No
Institutional Control Indicator:	No
Human Exposure Controls Indicator:	N/A
Groundwater Controls Indicator:	N/A
Operating TSDF Universe:	Not reported
Full Enforcement Universe:	Not reported
Significant Non-Complier Universe:	No
Unaddressed Significant Non-Complier Universe:	No
Addressed Significant Non-Complier Universe:	No
Significant Non-Complier With a Compliance Schedule Universe:	No
Financial Assurance Required:	Not reported
Handler Date of Last Change:	20180510
Recognized Trader-Importer:	No
Recognized Trader-Exporter:	No
Importer of Spent Lead Acid Batteries:	No
Exporter of Spent Lead Acid Batteries:	No
Recycler Activity Without Storage:	No
Manifest Broker:	No
Sub-Part P Indicator:	No

Handler - Owner Operator:

Owner/Operator Indicator:	Owner
Owner/Operator Name:	LIMITED, N
Legal Status:	Private
Date Became Current:	Not reported
Date Ended Current:	Not reported
Owner/Operator Address:	1612 S MILDRED ST
Owner/Operator City,State,Zip:	TACOMA, WA 98465-1610
Owner/Operator Telephone:	253-564-6069
Owner/Operator Telephone Ext:	Not reported
Owner/Operator Fax:	Not reported
Owner/Operator Email:	Not reported

Owner/Operator Indicator:	Operator
Owner/Operator Name:	LOZIER, GARY L
Legal Status:	Private
Date Became Current:	Not reported
Date Ended Current:	Not reported
Owner/Operator Address:	5720 CAPITOL BLVD
Owner/Operator City,State,Zip:	TUMWATER, WA 98504
Owner/Operator Telephone:	360-357-2653
Owner/Operator Telephone Ext:	Not reported
Owner/Operator Fax:	Not reported
Owner/Operator Email:	Not reported

Map ID
Direction
Distance
Elevation

MAP FINDINGS

Site

Database(s)

EDR ID Number
EPA ID Number

WA DOT PROJECT ENGR MILDRED (Continued)

1000838848

Owner/Operator Indicator:	Operator
Owner/Operator Name:	LOZIER, GARY L
Legal Status:	Private
Date Became Current:	Not reported
Date Ended Current:	Not reported
Owner/Operator Address:	5720 CAPITOL BLVD
Owner/Operator City,State,Zip:	TUMWATER, WA 98504
Owner/Operator Telephone:	360-357-2653
Owner/Operator Telephone Ext:	Not reported
Owner/Operator Fax:	Not reported
Owner/Operator Email:	Not reported
Owner/Operator Indicator:	Owner
Owner/Operator Name:	WA DOT PROJECT ENGR MILDRED
Legal Status:	Private
Date Became Current:	Not reported
Date Ended Current:	Not reported
Owner/Operator Address:	1614 S MILDRED STE M
Owner/Operator City,State,Zip:	TACOMA, WA 98465
Owner/Operator Telephone:	000-000-0000
Owner/Operator Telephone Ext:	Not reported
Owner/Operator Fax:	Not reported
Owner/Operator Email:	Not reported
Owner/Operator Indicator:	Owner
Owner/Operator Name:	WA DOT PROJECT ENGR MILDRED
Legal Status:	Private
Date Became Current:	Not reported
Date Ended Current:	Not reported
Owner/Operator Address:	1614 S MILDRED STE M
Owner/Operator City,State,Zip:	TACOMA, WA 98465
Owner/Operator Telephone:	000-000-0000
Owner/Operator Telephone Ext:	Not reported
Owner/Operator Fax:	Not reported
Owner/Operator Email:	Not reported
Owner/Operator Indicator:	Owner
Owner/Operator Name:	WA DOT PROJECT ENGR MILDRED
Legal Status:	Private
Date Became Current:	Not reported
Date Ended Current:	Not reported
Owner/Operator Address:	1614 S MILDRED STE M
Owner/Operator City,State,Zip:	TACOMA, WA 98465
Owner/Operator Telephone:	000-000-0000
Owner/Operator Telephone Ext:	Not reported
Owner/Operator Fax:	Not reported
Owner/Operator Email:	Not reported
Owner/Operator Indicator:	Owner
Owner/Operator Name:	WA DOT FACILITIES HAZMAT
Legal Status:	Private
Date Became Current:	19960611
Date Ended Current:	Not reported
Owner/Operator Address:	5720 CAPITOL BLVD
Owner/Operator City,State,Zip:	TUMWATER, WA 98504
Owner/Operator Telephone:	360-357-2653
Owner/Operator Telephone Ext:	Not reported

Map ID
Direction
Distance
Elevation

MAP FINDINGS

Site

Database(s)

EDR ID Number
EPA ID Number

WA DOT PROJECT ENGR MILDRED (Continued)

1000838848

Owner/Operator Fax:	Not reported
Owner/Operator Email:	Not reported
Owner/Operator Indicator:	Owner
Owner/Operator Name:	LIMITED, N
Legal Status:	Private
Date Became Current:	Not reported
Date Ended Current:	Not reported
Owner/Operator Address:	1612 S MILDRED ST
Owner/Operator City,State,Zip:	TACOMA, WA 98465
Owner/Operator Telephone:	253-564-6069
Owner/Operator Telephone Ext:	Not reported
Owner/Operator Fax:	Not reported
Owner/Operator Email:	Not reported
Owner/Operator Indicator:	Operator
Owner/Operator Name:	GARY L
Legal Status:	Private
Date Became Current:	19960611
Date Ended Current:	Not reported
Owner/Operator Address:	5720 CAPITOL BLVD
Owner/Operator City,State,Zip:	TUMWATER, WA 98504
Owner/Operator Telephone:	360-357-2653
Owner/Operator Telephone Ext:	Not reported
Owner/Operator Fax:	Not reported
Owner/Operator Email:	Not reported
Owner/Operator Indicator:	Owner
Owner/Operator Name:	WA DOT FACILITI W
Legal Status:	Private
Date Became Current:	19960611
Date Ended Current:	Not reported
Owner/Operator Address:	5720 CAPITOL BLVD
Owner/Operator City,State,Zip:	TUMWATER, WA 98504
Owner/Operator Telephone:	360-357-2653
Owner/Operator Telephone Ext:	Not reported
Owner/Operator Fax:	Not reported
Owner/Operator Email:	Not reported
Owner/Operator Indicator:	Operator
Owner/Operator Name:	WA DOT PROJECT ENGR MILDRED
Legal Status:	Private
Date Became Current:	Not reported
Date Ended Current:	Not reported
Owner/Operator Address:	1614 S MILDRED STE M
Owner/Operator City,State,Zip:	TACOMA, WA 98465
Owner/Operator Telephone:	000-000-0000
Owner/Operator Telephone Ext:	Not reported
Owner/Operator Fax:	Not reported
Owner/Operator Email:	Not reported
Owner/Operator Indicator:	Owner
Owner/Operator Name:	WA DOT FACILITIES HAZMAT
Legal Status:	Private
Date Became Current:	19960611
Date Ended Current:	Not reported
Owner/Operator Address:	5720 CAPITOL BLVD

Map ID
Direction
Distance
Elevation

MAP FINDINGS

Site

Database(s)

EDR ID Number
EPA ID Number

WA DOT PROJECT ENGR MILDRED (Continued)

1000838848

Owner/Operator City,State,Zip:	TUMWATER, WA 98504
Owner/Operator Telephone:	360-357-2653
Owner/Operator Telephone Ext:	Not reported
Owner/Operator Fax:	Not reported
Owner/Operator Email:	Not reported
Owner/Operator Indicator:	Operator
Owner/Operator Name:	LOZIER, GARY L
Legal Status:	Private
Date Became Current:	Not reported
Date Ended Current:	Not reported
Owner/Operator Address:	5720 CAPITOL BLVD
Owner/Operator City,State,Zip:	TUMWATER, WA 98504
Owner/Operator Telephone:	360-357-2653
Owner/Operator Telephone Ext:	Not reported
Owner/Operator Fax:	Not reported
Owner/Operator Email:	Not reported
Owner/Operator Indicator:	Operator
Owner/Operator Name:	WA DOT FACILITIES HAZMAT
Legal Status:	Private
Date Became Current:	Not reported
Date Ended Current:	Not reported
Owner/Operator Address:	5720 CAPITOL BLVD
Owner/Operator City,State,Zip:	TUMWATER, WA 98504
Owner/Operator Telephone:	360-357-2653
Owner/Operator Telephone Ext:	Not reported
Owner/Operator Fax:	Not reported
Owner/Operator Email:	Not reported
Owner/Operator Indicator:	Owner
Owner/Operator Name:	WA DOT FACILITIES HAZMAT
Legal Status:	Private
Date Became Current:	19960611
Date Ended Current:	Not reported
Owner/Operator Address:	5720 CAPITOL BLVD
Owner/Operator City,State,Zip:	TUMWATER, WA 98504
Owner/Operator Telephone:	360-357-2653
Owner/Operator Telephone Ext:	Not reported
Owner/Operator Fax:	Not reported
Owner/Operator Email:	Not reported
Owner/Operator Indicator:	Owner
Owner/Operator Name:	LIMITED, N
Legal Status:	Private
Date Became Current:	Not reported
Date Ended Current:	Not reported
Owner/Operator Address:	1612 S MILDRED ST
Owner/Operator City,State,Zip:	TACOMA, WA 98465
Owner/Operator Telephone:	253-564-6069
Owner/Operator Telephone Ext:	Not reported
Owner/Operator Fax:	Not reported
Owner/Operator Email:	Not reported
Owner/Operator Indicator:	Operator
Owner/Operator Name:	LOZIER, GARY L
Legal Status:	Private

Map ID
Direction
Distance
Elevation

MAP FINDINGS

Site

Database(s)

EDR ID Number
EPA ID Number

WA DOT PROJECT ENGR MILDRED (Continued)

1000838848

Date Became Current:	Not reported
Date Ended Current:	Not reported
Owner/Operator Address:	5720 CAPITOL BLVD
Owner/Operator City,State,Zip:	TUMWATER, WA 98504
Owner/Operator Telephone:	360-357-2653
Owner/Operator Telephone Ext:	Not reported
Owner/Operator Fax:	Not reported
Owner/Operator Email:	Not reported
Owner/Operator Indicator:	Owner
Owner/Operator Name:	WA DOT PROJECT ENGR MILDRED
Legal Status:	Private
Date Became Current:	Not reported
Date Ended Current:	Not reported
Owner/Operator Address:	1614 S MILDRED STE M
Owner/Operator City,State,Zip:	TACOMA, WA 98465
Owner/Operator Telephone:	000-000-0000
Owner/Operator Telephone Ext:	Not reported
Owner/Operator Fax:	Not reported
Owner/Operator Email:	Not reported
Owner/Operator Indicator:	Operator
Owner/Operator Name:	WA DOT PROJECT ENGR MILDRED
Legal Status:	Private
Date Became Current:	Not reported
Date Ended Current:	Not reported
Owner/Operator Address:	1614 S MILDRED STE M
Owner/Operator City,State,Zip:	TACOMA, WA 98465
Owner/Operator Telephone:	000-000-0000
Owner/Operator Telephone Ext:	Not reported
Owner/Operator Fax:	Not reported
Owner/Operator Email:	Not reported
Owner/Operator Indicator:	Owner
Owner/Operator Name:	LIMITED, N
Legal Status:	Private
Date Became Current:	Not reported
Date Ended Current:	Not reported
Owner/Operator Address:	1612 S MILDRED ST
Owner/Operator City,State,Zip:	TACOMA, WA 98465
Owner/Operator Telephone:	253-564-6069
Owner/Operator Telephone Ext:	Not reported
Owner/Operator Fax:	Not reported
Owner/Operator Email:	Not reported
Owner/Operator Indicator:	Owner
Owner/Operator Name:	LIMITED, N
Legal Status:	Private
Date Became Current:	Not reported
Date Ended Current:	Not reported
Owner/Operator Address:	1612 S MILDRED ST
Owner/Operator City,State,Zip:	TACOMA, WA 98465
Owner/Operator Telephone:	253-564-6069
Owner/Operator Telephone Ext:	Not reported
Owner/Operator Fax:	Not reported
Owner/Operator Email:	Not reported

Map ID
Direction
Distance
Elevation

MAP FINDINGS

Site

Database(s)

EDR ID Number
EPA ID Number

WA DOT PROJECT ENGR MILDRED (Continued)

1000838848

Owner/Operator Indicator:	Owner
Owner/Operator Name:	WA DOT FACILITIES HAZMAT
Legal Status:	Private
Date Became Current:	19960611
Date Ended Current:	Not reported
Owner/Operator Address:	5720 CAPITOL BLVD
Owner/Operator City,State,Zip:	TUMWATER, WA 98504
Owner/Operator Telephone:	360-357-2653
Owner/Operator Telephone Ext:	Not reported
Owner/Operator Fax:	Not reported
Owner/Operator Email:	Not reported

Historic Generators:

Receive Date:	19980427
Handler Name:	WA DOT PROJECT ENGR MILDRED
Federal Waste Generator Description:	Not a generator, verified
State District Owner:	WA
Large Quantity Handler of Universal Waste:	No
Recognized Trader Importer:	No
Recognized Trader Exporter:	No
Spent Lead Acid Battery Importer:	No
Spent Lead Acid Battery Exporter:	No
Current Record:	No
Non Storage Recycler Activity:	Not reported
Electronic Manifest Broker:	Not reported

Receive Date:	19980427
Handler Name:	WA DOT PROJECT ENGR MILDRED
Federal Waste Generator Description:	Not a generator, verified
State District Owner:	WA
Large Quantity Handler of Universal Waste:	No
Recognized Trader Importer:	No
Recognized Trader Exporter:	No
Spent Lead Acid Battery Importer:	No
Spent Lead Acid Battery Exporter:	No
Current Record:	No
Non Storage Recycler Activity:	Not reported
Electronic Manifest Broker:	Not reported

Receive Date:	19980428
Handler Name:	WA DOT PROJECT ENGR MILDRED
Federal Waste Generator Description:	Not a generator, verified
State District Owner:	WA
Large Quantity Handler of Universal Waste:	No
Recognized Trader Importer:	No
Recognized Trader Exporter:	No
Spent Lead Acid Battery Importer:	No
Spent Lead Acid Battery Exporter:	No
Current Record:	Yes
Non Storage Recycler Activity:	Not reported
Electronic Manifest Broker:	Not reported

Receive Date:	19941231
Handler Name:	WA DOT PROJECT ENGR MILDRED
Federal Waste Generator Description:	Small Quantity Generator
State District Owner:	WA
Large Quantity Handler of Universal Waste:	No

Map ID
Direction
Distance
Elevation

MAP FINDINGS

Site

Database(s)

EDR ID Number
EPA ID Number

WA DOT PROJECT ENGR MILDRED (Continued)

1000838848

Recognized Trader Importer: No
Recognized Trader Exporter: No
Spent Lead Acid Battery Importer: No
Spent Lead Acid Battery Exporter: No
Current Record: No
Non Storage Recycler Activity: Not reported
Electronic Manifest Broker: Not reported

Receive Date: 19960216
Handler Name: WA DOT PROJECT ENGR MILDRED
Federal Waste Generator Description: Conditionally Exempt Small Quantity Generator
State District Owner: WA
Large Quantity Handler of Universal Waste: No
Recognized Trader Importer: No
Recognized Trader Exporter: No
Spent Lead Acid Battery Importer: No
Spent Lead Acid Battery Exporter: No
Current Record: No
Non Storage Recycler Activity: Not reported
Electronic Manifest Broker: Not reported

Receive Date: 19970219
Handler Name: WA DOT PROJECT ENGR MILDRED
Federal Waste Generator Description: Conditionally Exempt Small Quantity Generator
State District Owner: WA
Large Quantity Handler of Universal Waste: No
Recognized Trader Importer: No
Recognized Trader Exporter: No
Spent Lead Acid Battery Importer: No
Spent Lead Acid Battery Exporter: No
Current Record: No
Non Storage Recycler Activity: Not reported
Electronic Manifest Broker: Not reported

Receive Date: 19980306
Handler Name: WA DOT PROJECT ENGR MILDRED
Federal Waste Generator Description: Not a generator, verified
State District Owner: WA
Large Quantity Handler of Universal Waste: No
Recognized Trader Importer: No
Recognized Trader Exporter: No
Spent Lead Acid Battery Importer: No
Spent Lead Acid Battery Exporter: No
Current Record: No
Non Storage Recycler Activity: Not reported
Electronic Manifest Broker: Not reported

Receive Date: 19980427
Handler Name: WA DOT PROJECT ENGR MILDRED
Federal Waste Generator Description: Not a generator, verified
State District Owner: WA
Large Quantity Handler of Universal Waste: No
Recognized Trader Importer: No
Recognized Trader Exporter: No
Spent Lead Acid Battery Importer: No
Spent Lead Acid Battery Exporter: No
Current Record: No

Map ID
Direction
Distance
Elevation

MAP FINDINGS

Site

Database(s)

EDR ID Number
EPA ID Number

WA DOT PROJECT ENGR MILDRED (Continued)

1000838848

Non Storage Recycler Activity: Not reported
Electronic Manifest Broker: Not reported

List of NAICS Codes and Descriptions:

NAICS Code: 92612
NAICS Description: REGULATION AND ADMINISTRATION OF TRANSPORTATION PROGRAMS

Facility Has Received Notices of Violations:

Violations: No Violations Found

Evaluation Action Summary:

Evaluations: No Evaluations Found

FINDS:

Registry ID: 110005383085

Click Here:

Environmental Interest/Information System:

RCRAInfo is a national information system that supports the Resource Conservation and Recovery Act (RCRA) program through the tracking of events and activities related to facilities that generate, transport, and treat, store, or dispose of hazardous waste. RCRAInfo allows RCRA program staff to track the notification, permit, compliance, and corrective action activities required under RCRA.

[Click this hyperlink](#) while viewing on your computer to access additional FINDS: detail in the EDR Site Report.

ECHO:

Envid: 1000838848
Registry ID: 110005383085
DFR URL: <http://echo.epa.gov/detailed-facility-report?fid=110005383085>
Name: WA DOT PROJECT ENGR MILDRED
Address: 1614 S MILDRED STE M
City,State,Zip: TACOMA, WA 98465

58
NE
1/4-1/2
0.361 mi.
1907 ft.

GREAT NORTHWEST PAINTING & CONST
1802 S VISSCHER ST
TACOMA, WA 98465

ALLSITES S109552391
N/A

Relative:
Lower

ALLSITES:

Name: GREAT NORTHWEST PAINTING & CONST
Facility Id: 4580285

Actual:
306 ft.

Interaction: 15001
Interaction 1: I
Interaction 2: LSC
Ecology Program: HAZWASTE
Program Data: LSC
Facility Alt.: Not reported
Program ID: Not reported
Date Interaction: 2008-06-26 00:00:00
Date Interaction 3: Local Source Cntrl 7/09-3

Map ID
Direction
Distance
Elevation

MAP FINDINGS

Site

Database(s)

EDR ID Number
EPA ID Number

GREAT NORTHWEST PAINTING & CONST (Continued)

S109552391

Latitude: 47.243726422000002
Longitude: -122.51710016299999

59
West
1/4-1/2
0.362 mi.
1910 ft.

MRP 2011-30 SUNSET TERRACE
UNIVERSITY PLACE, WA 98466

ALLSITES S113230012
N/A

Relative:
Higher
Actual:
371 ft.

ALLSITES:
Name: MRP 2011-30 SUNSET TERRACE
Facility Id: 14183

Interaction: 103323
Interaction 1: I
Interaction 2: CONSTSWGP
Ecology Program: WATQUAL
Program Data: PARIS
Facility Alt.: MRP 2011-30, Sunset Terrace
Program ID: WAR126666
Date Interaction: 2012-12-21 00:00:00
Date Interaction 3: Construction SW GP
Latitude: 47.239526206999997
Longitude: -122.533934914

N60
SW
1/4-1/2
0.373 mi.
1970 ft.

HOLLAND ORNAMENTAL IRON
7026 27TH ST W
TACOMA, WA 98466
Site 2 of 2 in cluster N

ALLSITES 1000277352
RCRA NonGen / NLR WAD052576188
FINDS
ECHO

Relative:
Higher
Actual:
358 ft.

ALLSITES:
Name: HOLLAND ORNAMENTAL IRON
Facility Id: 3587952

Interaction: 12992
Interaction 1: I
Interaction 2: HWG
Ecology Program: HAZWASTE
Program Data: TURBOWASTE
Facility Alt.: Not reported
Program ID: WAD052576188
Date Interaction: 1980-09-16 00:00:00
Date Interaction 3: Hazardous Waste Generator
Latitude: 47.235164423999997
Longitude: -122.531345163

RCRA NonGen / NLR:
Date Form Received by Agency: 19820903
Handler Name: HOLLAND ORNAMENTAL IRON
Handler Address: 7026 27TH ST W
Handler City,State,Zip: TACOMA, WA 98466
EPA ID: WAD052576188

Map ID
Direction
Distance
Elevation

MAP FINDINGS

Site

Database(s)

EDR ID Number
EPA ID Number

HOLLAND ORNAMENTAL IRON (Continued)

1000277352

Contact Name:	Not reported
Contact Address:	Not reported
Contact City,State,Zip:	Not reported
Contact Telephone:	Not reported
Contact Fax:	Not reported
Contact Email:	Not reported
Contact Title:	Not reported
EPA Region:	10
Land Type:	Other
Federal Waste Generator Description:	Not a generator, verified
Non-Notifier:	Not reported
Biennial Report Cycle:	Not reported
Accessibility:	Not reported
Active Site Indicator:	Not reported
State District Owner:	WA
State District:	SWRO
Mailing Address:	7026 27TH ST W
Mailing City,State,Zip:	TACOMA, WA 98466
Owner Name:	HOLLAND ORNAMENTAL IRON
Owner Type:	Private
Operator Name:	HOLLAND ORNAMENTAL IRON
Operator Type:	Private
Short-Term Generator Activity:	No
Importer Activity:	No
Mixed Waste Generator:	No
Transporter Activity:	No
Transfer Facility Activity:	No
Recycler Activity with Storage:	No
Small Quantity On-Site Burner Exemption:	No
Smelting Melting and Refining Furnace Exemption:	No
Underground Injection Control:	No
Off-Site Waste Receipt:	No
Universal Waste Indicator:	No
Universal Waste Destination Facility:	No
Federal Universal Waste:	No
Active Site Fed-Reg Treatment Storage and Disposal Facility:	Not reported
Active Site Converter Treatment storage and Disposal Facility:	Not reported
Active Site State-Reg Treatment Storage and Disposal Facility:	Not reported
Active Site State-Reg Handler:	---
Federal Facility Indicator:	Not reported
Hazardous Secondary Material Indicator:	NN
Sub-Part K Indicator:	Not reported
Commercial TSD Indicator:	No
Treatment Storage and Disposal Type:	Not reported
2018 GPRA Permit Baseline:	Not on the Baseline
2018 GPRA Renewals Baseline:	Not on the Baseline
Permit Renewals Workload Universe:	Not reported
Permit Workload Universe:	Not reported
Permit Progress Universe:	Not reported
Post-Closure Workload Universe:	Not reported
Closure Workload Universe:	Not reported
202 GPRA Corrective Action Baseline:	No
Corrective Action Workload Universe:	No
Subject to Corrective Action Universe:	No
Non-TSDFs Where RCRA CA has Been Imposed Universe:	No
TSDFs Potentially Subject to CA Under 3004 (u)/(v) Universe:	No
TSDFs Only Subject to CA under Discretionary Auth Universe:	No

Map ID
Direction
Distance
Elevation

MAP FINDINGS

Site

Database(s)

EDR ID Number
EPA ID Number

HOLLAND ORNAMENTAL IRON (Continued)

1000277352

Corrective Action Priority Ranking:	No NCAPS ranking
Environmental Control Indicator:	No
Institutional Control Indicator:	No
Human Exposure Controls Indicator:	N/A
Groundwater Controls Indicator:	N/A
Operating TSDF Universe:	Not reported
Full Enforcement Universe:	Not reported
Significant Non-Complier Universe:	No
Unaddressed Significant Non-Complier Universe:	No
Addressed Significant Non-Complier Universe:	No
Significant Non-Complier With a Compliance Schedule Universe:	No
Financial Assurance Required:	Not reported
Handler Date of Last Change:	20180509
Recognized Trader-Importer:	No
Recognized Trader-Exporter:	No
Importer of Spent Lead Acid Batteries:	No
Exporter of Spent Lead Acid Batteries:	No
Recycler Activity Without Storage:	No
Manifest Broker:	No
Sub-Part P Indicator:	No

Handler - Owner Operator:

Owner/Operator Indicator:	Owner
Owner/Operator Name:	SEE PAPER COPY
Legal Status:	Private
Date Became Current:	Not reported
Date Ended Current:	Not reported
Owner/Operator Address:	7026 27TH ST W
Owner/Operator City,State,Zip:	TACOMA, WA 98466
Owner/Operator Telephone:	000-000-0000
Owner/Operator Telephone Ext:	Not reported
Owner/Operator Fax:	Not reported
Owner/Operator Email:	Not reported

Owner/Operator Indicator:	Owner
Owner/Operator Name:	HOLLAND ORNAMENTAL IRON
Legal Status:	Private
Date Became Current:	19960502
Date Ended Current:	Not reported
Owner/Operator Address:	7026 27TH ST W
Owner/Operator City,State,Zip:	TACOMA, WA 98466
Owner/Operator Telephone:	000-000-0000
Owner/Operator Telephone Ext:	Not reported
Owner/Operator Fax:	Not reported
Owner/Operator Email:	Not reported

Owner/Operator Indicator:	Owner
Owner/Operator Name:	HOLLAND ORNAMENTAL IRON
Legal Status:	Private
Date Became Current:	Not reported
Date Ended Current:	Not reported
Owner/Operator Address:	7026 27TH ST W
Owner/Operator City,State,Zip:	TACOMA, WA 98466
Owner/Operator Telephone:	000-000-0000
Owner/Operator Telephone Ext:	Not reported
Owner/Operator Fax:	Not reported

Map ID
Direction
Distance
Elevation

MAP FINDINGS

Site

Database(s)

EDR ID Number
EPA ID Number

HOLLAND ORNAMENTAL IRON (Continued)

1000277352

Owner/Operator Email:	Not reported
Owner/Operator Indicator:	Operator
Owner/Operator Name:	HOLLAND ORNAMENTAL IRON
Legal Status:	Private
Date Became Current:	Not reported
Date Ended Current:	Not reported
Owner/Operator Address:	7026 27TH ST W
Owner/Operator City,State,Zip:	TACOMA, WA 98466
Owner/Operator Telephone:	000-000-0000
Owner/Operator Telephone Ext:	Not reported
Owner/Operator Fax:	Not reported
Owner/Operator Email:	Not reported
Owner/Operator Indicator:	Owner
Owner/Operator Name:	HOLLAND ORNAMENTAL IRON
Legal Status:	Private
Date Became Current:	Not reported
Date Ended Current:	Not reported
Owner/Operator Address:	7026 27TH ST W
Owner/Operator City,State,Zip:	TACOMA, WA 98466
Owner/Operator Telephone:	000-000-0000
Owner/Operator Telephone Ext:	Not reported
Owner/Operator Fax:	Not reported
Owner/Operator Email:	Not reported
Owner/Operator Indicator:	Operator
Owner/Operator Name:	HOLLAND ORNAMENTAL IRON
Legal Status:	Private
Date Became Current:	Not reported
Date Ended Current:	Not reported
Owner/Operator Address:	7026 27TH ST W
Owner/Operator City,State,Zip:	TACOMA, WA 98466-5215
Owner/Operator Telephone:	000-000-0000
Owner/Operator Telephone Ext:	Not reported
Owner/Operator Fax:	Not reported
Owner/Operator Email:	Not reported
Owner/Operator Indicator:	Owner
Owner/Operator Name:	HOLLAND ORNAMENTAL IRON
Legal Status:	Private
Date Became Current:	19960502
Date Ended Current:	Not reported
Owner/Operator Address:	7026 27TH ST W
Owner/Operator City,State,Zip:	TACOMA, WA 98466
Owner/Operator Telephone:	000-000-0000
Owner/Operator Telephone Ext:	Not reported
Owner/Operator Fax:	Not reported
Owner/Operator Email:	Not reported
Owner/Operator Indicator:	Operator
Owner/Operator Name:	HOLLAND ORNAMENTAL IRON
Legal Status:	Private
Date Became Current:	Not reported
Date Ended Current:	Not reported
Owner/Operator Address:	7026 27TH ST W
Owner/Operator City,State,Zip:	TACOMA, WA 98466

Map ID
Direction
Distance
Elevation

MAP FINDINGS

Site

Database(s)

EDR ID Number
EPA ID Number

HOLLAND ORNAMENTAL IRON (Continued)

1000277352

Owner/Operator Telephone: 000-000-0000
Owner/Operator Telephone Ext: Not reported
Owner/Operator Fax: Not reported
Owner/Operator Email: Not reported

Historic Generators:

Receive Date: 19820902
Handler Name: HOLLAND ORNAMENTAL IRON
Federal Waste Generator Description: Not a generator, verified
State District Owner: WA
Large Quantity Handler of Universal Waste: No
Recognized Trader Importer: No
Recognized Trader Exporter: No
Spent Lead Acid Battery Importer: No
Spent Lead Acid Battery Exporter: No
Current Record: No
Non Storage Recycler Activity: Not reported
Electronic Manifest Broker: Not reported

Receive Date: 19820903
Handler Name: HOLLAND ORNAMENTAL IRON
Federal Waste Generator Description: Not a generator, verified
State District Owner: WA
Large Quantity Handler of Universal Waste: No
Recognized Trader Importer: No
Recognized Trader Exporter: No
Spent Lead Acid Battery Importer: No
Spent Lead Acid Battery Exporter: No
Current Record: Yes
Non Storage Recycler Activity: Not reported
Electronic Manifest Broker: Not reported

Receive Date: 19820902
Handler Name: HOLLAND ORNAMENTAL IRON
Federal Waste Generator Description: Not a generator, verified
State District Owner: WA
Large Quantity Handler of Universal Waste: No
Recognized Trader Importer: No
Recognized Trader Exporter: No
Spent Lead Acid Battery Importer: No
Spent Lead Acid Battery Exporter: No
Current Record: No
Non Storage Recycler Activity: Not reported
Electronic Manifest Broker: Not reported

List of NAICS Codes and Descriptions:

NAICS Code: 332323
NAICS Description: ORNAMENTAL AND ARCHITECTURAL METAL WORK MANUFACTURING

Facility Has Received Notices of Violations:

Violations: No Violations Found

Evaluation Action Summary:

Evaluations: No Evaluations Found

Map ID
Direction
Distance
Elevation

MAP FINDINGS

Site

Database(s)

EDR ID Number
EPA ID Number

HOLLAND ORNAMENTAL IRON (Continued)

1000277352

FINDS:

Registry ID: 110005321829

Click Here:

Environmental Interest/Information System:

RCRAInfo is a national information system that supports the Resource Conservation and Recovery Act (RCRA) program through the tracking of events and activities related to facilities that generate, transport, and treat, store, or dispose of hazardous waste. RCRAInfo allows RCRA program staff to track the notification, permit, compliance, and corrective action activities required under RCRA.

[Click this hyperlink](#) while viewing on your computer to access additional FINDS: detail in the EDR Site Report.

ECHO:

Envid: 1000277352
Registry ID: 110005321829
DFR URL: <http://echo.epa.gov/detailed-facility-report?fid=110005321829>
Name: HOLLAND ORNAMENTAL IRON
Address: 7026 27TH ST W
City,State,Zip: TACOMA, WA 98466

O61
ENE
1/4-1/2
0.375 mi.
1982 ft.

WAINWRIGHT ELEMENTARY SCHOOL
130 ALAMEDA AVE
FIRCREST, WA 98466

VCP S124432632
N/A

Site 1 of 2 in cluster O

Relative:
Lower

VCP:

Actual:
297 ft.

Name: WAINWRIGHT ELEMENTARY SCHOOL
Address: 130 ALAMEDA AVE
City,State,Zip: FIRCREST, WA 98466
edr_fstat: WA
edr_fzip: 98466
edr_fcnty: PIERCE
edr_zip: Not reported
Facility ID: 14390
VCP Status: NFA
Past VCP: Not reported
Current VCP: Not reported
NFA Type: FIRCREST, WA 98466
Date NFA: FIRCREST, WA 98466
Rank: FIRCREST, WA 98466
Cleanup Siteid: 12743
Contaminant Name: Arsenic
Soil: Remediated-Below

Name: WAINWRIGHT ELEMENTARY SCHOOL
Address: 130 ALAMEDA AVE
City,State,Zip: FIRCREST, WA 98466
edr_fstat: WA
edr_fzip: 98466
edr_fcnty: PIERCE
edr_zip: Not reported
Facility ID: 14390
VCP Status: NFA

Map ID
Direction
Distance
Elevation

MAP FINDINGS

Site

Database(s)

EDR ID Number
EPA ID Number

WAINWRIGHT ELEMENTARY SCHOOL (Continued)

S124432632

Past VCP: Not reported
Current VCP: Not reported
NFA Type: FIRCREST, WA 98466
Date NFA: FIRCREST, WA 98466
Rank: FIRCREST, WA 98466
Cleanup Siteid: 12743
Contaminant Name: Lead
Soil: Remediated-Below

**O62
ENE
1/4-1/2
0.375 mi.
1982 ft.**

**WAINWRIGHT ELEMENTARY SCHOOL
130 ALAMEDA AVE
FIRCREST, WA 98466

Site 2 of 2 in cluster O**

**ALLSITES
CSCSL NFA
ASBESTOS**

**S117805093
N/A**

**Relative:
Lower

Actual:
297 ft.**

ALLSITES:

Name: WAINWRIGHT ELEMENTARY SCHOOL
Facility Id: 14390

Interaction: 114468
Interaction 1: I
Interaction 2: SCS
Ecology Program: TOXICS
Program Data: ISIS
Facility Alt.: Wainwright Elementary School
Program ID: Not reported
Date Interaction: 2015-08-19 00:00:00
Date Interaction 3: State Cleanup Site
Latitude: 47.241073639
Longitude: -122.517280919

Interaction: 114469
Interaction 1: I
Interaction 2: VOLCLNST
Ecology Program: TOXICS
Program Data: ISIS
Facility Alt.: Wainwright Elementary School
Program ID: SW1491
Date Interaction: 2015-08-19 00:00:00
Date Interaction 3: Voluntary Cleanup Sites
Latitude: 47.241073639
Longitude: -122.517280919

Name: WAINWRIGHT INTERMEDIATE SCHOOL
Facility Id: 9832

Interaction: 112192
Interaction 1: A
Interaction 2: CONSTSWGP
Ecology Program: WATQUAL
Program Data: PARIS
Facility Alt.: Wainwright Intermediate School
Program ID: WAR302783
Date Interaction: 2015-03-09 00:00:00
Date Interaction 3: Construction SW GP
Latitude: 47.241905297000002

Map ID
Direction
Distance
Elevation

MAP FINDINGS

Site

Database(s)

EDR ID Number
EPA ID Number

WAINWRIGHT ELEMENTARY SCHOOL (Continued)

S117805093

Longitude: -122.51598318800001

CSCSL NFA:

Name: WAINWRIGHT ELEMENTARY SCHOOL
Address: 130 ALAMEDA AVE
City,State,Zip: FIRCREST, WA 98466
Facility/Site Id: 14390
CS Id: 12743
NFA Date: 05/09/2016
Alternate Site Names: Not reported
NFA Reason: NFA-Voluntary Cleanup Program Review
Site Status: NFA
Region: Southwest
Contaminant Name: Arsenic
Ground Water: Not reported
Surface Water: Not reported
Soil: Remediated-Below
Sediment: Not reported
Air: Not reported
Bedrock: Not reported
Latitude: 47.241079634
Longitude: -122.51727746

Name: WAINWRIGHT ELEMENTARY SCHOOL
Address: 130 ALAMEDA AVE
City,State,Zip: FIRCREST, WA 98466
Facility/Site Id: 14390
CS Id: 12743
NFA Date: 05/09/2016
Alternate Site Names: Not reported
NFA Reason: NFA-Voluntary Cleanup Program Review
Site Status: NFA
Region: Southwest
Contaminant Name: Lead
Ground Water: Not reported
Surface Water: Not reported
Soil: Remediated-Below
Sediment: Not reported
Air: Not reported
Bedrock: Not reported
Latitude: 47.241079634
Longitude: -122.51727746

ASBESTOS:

Name: Not reported
Address: 130 ALAMEDA AVE.
City,State,Zip: TACOMA, WA 98466
Facility Type: School
Parent ID: 103600
Form ID: 106750##1511Rhine142934
Notice Date: 10/06/2015
Start Date: 08/31/2015
Completion Date: 11/30/2015
Initial: Not reported
Amended: 1

Map ID
Direction
Distance
Elevation

MAP FINDINGS

Site

Database(s)

EDR ID Number
EPA ID Number

WAINWRIGHT ELEMENTARY SCHOOL (Continued)

S117805093

On Hold:	1
Off Hold:	Not reported
Emergency:	Not reported
Site Hours Start:	7:00am
Site Hours End:	3:30pm
Sunday:	Not reported
Monday:	1
Tuesday:	1
Wednesday:	1
Thursday:	1
Friday:	1
Saturday:	Not reported
Contractor ID:	Not reported
Phone:	253-537-5852
Job Site CAS:	Mark Hamper
Project Form Email:	wendyd@rhinedemolition.com
Property Owner Name:	Not reported
Property Owner Agent:	Adam DeBruler of Neely Construction
Property Owner Company:	Rhine Demolition LLC (ABCN00001511)
Property Owner Address:	3321 S. Union Ave.
Property Owner City:	Tacoma
Property Owner State:	WA
Property Owner Zip4:	98409
Property Owner Phone:	253-571-1000
Job Site Room:	Not reported
Facility Age:	1923
Facility Size:	Not reported
Facility Remodel:	Not reported
Facility Demo:	1
Facility Repair:	Not reported
Facility Maint:	Not reported
Removed:	1
Encapsulated:	Not reported
Quantity Sq Ft:	19,114
Fireproofing:	Not reported
Popcorn Ceiling:	Not reported
CAB:	Not reported
Sheet Vinyl:	1
Asbestos Paper:	1
Boiler Insulation:	1
Duct Paper:	Not reported
VAT:	1
Roofing:	Not reported
Sq Ft Other:	Not reported
Sq Ft Other Text:	Not reported
Quantity Lin Ft:	10,064
Mag Pipe Insulation:	Not reported
Air Cell Pipe Insulation:	1
Ducting Insulation:	Not reported
Cement Asbestos Pipe:	Not reported
Mudded Pipe Insulation:	1
Duct Tape:	Not reported
Lin Ft Other1:	1
Lin Ft Other1 Text:	window/door caulking
Lin Ft Other2:	Not reported
Lin Ft Other2 Text:	Not reported
Indoors:	1

Map ID
Direction
Distance
Elevation

MAP FINDINGS

Site

Database(s)

EDR ID Number
EPA ID Number

WAINWRIGHT ELEMENTARY SCHOOL (Continued)

S117805093

Outdoors:	1
Neg Pres Enclosure:	Not reported
Glove Bag:	Not reported
Mini Enclosure:	Not reported
Critical Barriers:	Not reported
Wrap And Cut:	Not reported
Wet Methods:	1
HEPA Vacuum:	1
MANUALMETHODS :	1
Other CM1:	Not reported
Other CM1 Text:	Not reported
Other CM2:	1
Other CM2 Text:	regulated area
Half Mask APR:	1
Full Face APR:	Not reported
PAPR:	1
Type C Continuous:	Not reported
Type C Pressure:	1
Other Resp Pro:	Not reported
Other Resp Pro Text:	Not reported
Comments:	sink undercoat, cork and chalkboard mastic
Date Time Submitted:	2015-10-06 16:33:10
Submitter IP Address:	23.25.140.105
Region:	3
UBI:	603071050
Notice type:	Initial
Project Type:	Air cell Pipe Insulation, Asbestos Paper, Boiler Insulation, Mag/mudded pipe Insulation, Other linear footage, Sheet Vinyl, Vinyl Asbestos Tile
Supervisor:	Mark Hamper ()
Supervisor Phone:	Not reported
Certificate Status:	ACTIVE
Name:	Not reported
Address:	130 ALAMEDA AVE.
City,State,Zip:	TACOMA, WA 98466
Facility Type:	School
Parent ID:	0
Form ID:	103600##1511Rhine793769
Notice Date:	07/22/2015
Start Date:	08/03/2015
Completion Date:	11/30/2015
Initial:	1
Amended:	Not reported
On Hold:	Not reported
Off Hold:	Not reported
Emergency:	Not reported
Site Hours Start:	7:00am
Site Hours End:	3:30pm
Sunday:	Not reported
Monday:	1
Tuesday:	1
Wednesday:	1
Thursday:	1
Friday:	1
Saturday:	Not reported
Contractor ID:	Not reported

Map ID
Direction
Distance
Elevation

MAP FINDINGS

Site

Database(s)

EDR ID Number
EPA ID Number

WAINWRIGHT ELEMENTARY SCHOOL (Continued)

S117805093

Phone:	253-537-5852
Job Site CAS:	Eric Baunsgard
Project Form Email:	wendyd@rhinedemolition.com
Property Owner Name:	Not reported
Property Owner Agent:	Adam DeBruler of Neely Construction
Property Owner Company:	Rhine Demolition LLC (ABCN00001511)
Property Owner Address:	3321 S. Union Ave.
Property Owner City:	Tacoma
Property Owner State:	WA
Property Owner Zip4:	98409
Property Owner Phone:	253-571-1000
Job Site Room:	Not reported
Facility Age:	1923
Facility Size:	Not reported
Facility Remodel:	Not reported
Facility Demo:	1
Facility Repair:	Not reported
Facility Maint:	Not reported
Removed:	1
Encapsulated:	Not reported
Quantity Sq Ft:	19,114
Fireproofing:	Not reported
Popcorn Ceiling:	Not reported
CAB:	Not reported
Sheet Vinyl:	1
Asbestos Paper:	1
Boiler Insulation:	1
Duct Paper:	Not reported
VAT:	1
Roofing:	Not reported
Sq Ft Other:	Not reported
Sq Ft Other Text:	Not reported
Quantity Lin Ft:	10,064
Mag Pipe Insulation:	Not reported
Air Cell Pipe Insulation:	1
Ducting Insulation:	Not reported
Cement Asbestos Pipe:	Not reported
Mudded Pipe Insulation:	1
Duct Tape:	Not reported
Lin Ft Other1:	1
Lin Ft Other1 Text:	window/door caulking
Lin Ft Other2:	Not reported
Lin Ft Other2 Text:	Not reported
Indoors:	1
Outdoors:	1
Neg Pres Enclosure:	Not reported
Glove Bag:	Not reported
Mini Enclosure:	Not reported
Critical Barriers:	Not reported
Wrap And Cut:	Not reported
Wet Methods:	1
HEPA Vacuum:	1
MANUALMETHODS :	1
Other CM1:	Not reported
Other CM1 Text:	Not reported
Other CM2:	1
Other CM2 Text:	regulated area

Map ID
Direction
Distance
Elevation

MAP FINDINGS

Site

Database(s)

EDR ID Number
EPA ID Number

WAINWRIGHT ELEMENTARY SCHOOL (Continued)

S117805093

Half Mask APR:	1
Full Face APR:	Not reported
PAPR:	1
Type C Continuous:	Not reported
Type C Pressure:	1
Other Resp Pro:	Not reported
Other Resp Pro Text:	Not reported
Comments:	sink undercoat, cork and chalkboard mastic
Date Time Submitted:	2015-07-22 14:47:03
Submitter IP Address:	23.25.140.105
Region:	3
UBI:	603071050
Notice type:	Initial
Project Type:	Air cell Pipe Insulation, Asbestos Paper, Boiler Insulation, Mag/mudded pipe Insulation, Other linear footage, Sheet Vinyl, Vinyl Asbestos Tile
Supervisor:	Eric Baunsgard ()
Supervisor Phone:	Not reported
Certificate Status:	ACTIVE
Name:	Not reported
Address:	130 ALAMEDA AVE.
City,State,Zip:	TACOMA, WA 98466
Facility Type:	School
Parent ID:	103600
Form ID:	104012##1511Rhine862292
Notice Date:	07/31/2015
Start Date:	08/03/2015
Completion Date:	11/30/2015
Initial:	Not reported
Amended:	1
On Hold:	1
Off Hold:	Not reported
Emergency:	Not reported
Site Hours Start:	7:00am
Site Hours End:	3:30pm
Sunday:	Not reported
Monday:	1
Tuesday:	1
Wednesday:	1
Thursday:	1
Friday:	1
Saturday:	Not reported
Contractor ID:	Not reported
Phone:	253-537-5852
Job Site CAS:	Carsandra Elzie
Project Form Email:	wendyd@rhinedemolition.com
Property Owner Name:	Not reported
Property Owner Agent:	Adam DeBruler of Neely Construction
Property Owner Company:	Rhine Demolition LLC (ABCN00001511)
Property Owner Address:	3321 S. Union Ave.
Property Owner City:	Tacoma
Property Owner State:	WA
Property Owner Zip4:	98409
Property Owner Phone:	253-571-1000
Job Site Room:	Not reported
Facility Age:	1923

Map ID
Direction
Distance
Elevation

MAP FINDINGS

Site

Database(s)

EDR ID Number
EPA ID Number

WAINWRIGHT ELEMENTARY SCHOOL (Continued)

S117805093

Facility Size:	Not reported
Facility Remodel:	Not reported
Facility Demo:	1
Facility Repair:	Not reported
Facility Maint:	Not reported
Removed:	1
Encapsulated:	Not reported
Quantity Sq Ft:	19,114
Fireproofing:	Not reported
Popcorn Ceiling:	Not reported
CAB:	Not reported
Sheet Vinyl:	1
Asbestos Paper:	1
Boiler Insulation:	1
Duct Paper:	Not reported
VAT:	1
Roofing:	Not reported
Sq Ft Other:	Not reported
Sq Ft Other Text:	Not reported
Quantity Lin Ft:	10,064
Mag Pipe Insulation:	Not reported
Air Cell Pipe Insulation:	1
Ducting Insulation:	Not reported
Cement Asbestos Pipe:	Not reported
Mudded Pipe Insulation:	1
Duct Tape:	Not reported
Lin Ft Other1:	1
Lin Ft Other1 Text:	window/door caulking
Lin Ft Other2:	Not reported
Lin Ft Other2 Text:	Not reported
Indoors:	1
Outdoors:	1
Neg Pres Enclosure:	Not reported
Glove Bag:	Not reported
Mini Enclosure:	Not reported
Critical Barriers:	Not reported
Wrap And Cut:	Not reported
Wet Methods:	1
HEPA Vacuum:	1
MANUALMETHODS :	1
Other CM1:	Not reported
Other CM1 Text:	Not reported
Other CM2:	1
Other CM2 Text:	regulated area
Half Mask APR:	1
Full Face APR:	Not reported
PAPR:	1
Type C Continuous:	Not reported
Type C Pressure:	1
Other Resp Pro:	Not reported
Other Resp Pro Text:	Not reported
Comments:	sink undercoat, cork and chalkboard mastic
Date Time Submitted:	2015-07-31 15:17:14
Submitter IP Address:	23.25.140.105
Region:	3
UBI:	603071050
Notice type:	Initial

Map ID
Direction
Distance
Elevation

MAP FINDINGS

Site

Database(s)

EDR ID Number
EPA ID Number

WAINWRIGHT ELEMENTARY SCHOOL (Continued)

S117805093

Project Type:	Air cell Pipe Insulation, Asbestos Paper, Boiler Insulation, Mag/mudded pipe Insulation, Other linear footage, Sheet Vinyl, Vinyl Asbestos Tile
Supervisor:	Carsandra Elzie ()
Supervisor Phone:	Not reported
Certificate Status:	ACTIVE
Name:	Not reported
Address:	130 ALAMEDA AVE.
City,State,Zip:	TACOMA, WA 98466
Facility Type:	School
Parent ID:	103600
Form ID:	105083##1511Rhine421535
Notice Date:	08/27/2015
Start Date:	08/31/2015
Completion Date:	11/30/2015
Initial:	Not reported
Amended:	1
On Hold:	Not reported
Off Hold:	1
Emergency:	Not reported
Site Hours Start:	7:00am
Site Hours End:	3:30pm
Sunday:	Not reported
Monday:	1
Tuesday:	1
Wednesday:	1
Thursday:	1
Friday:	1
Saturday:	Not reported
Contractor ID:	Not reported
Phone:	253-537-5852
Job Site CAS:	Lane Steele
Project Form Email:	wendyd@rhinedemolition.com
Property Owner Name:	Not reported
Property Owner Agent:	Adam DeBruler of Neely Construction
Property Owner Company:	Rhine Demolition LLC (ABCN00001511)
Property Owner Address:	3321 S. Union Ave.
Property Owner City:	Tacoma
Property Owner State:	WA
Property Owner Zip4:	98409
Property Owner Phone:	253-571-1000
Job Site Room:	Not reported
Facility Age:	1923
Facility Size:	Not reported
Facility Remodel:	Not reported
Facility Demo:	1
Facility Repair:	Not reported
Facility Maint:	Not reported
Removed:	1
Encapsulated:	Not reported
Quantity Sq Ft:	19,114
Fireproofing:	Not reported
Popcorn Ceiling:	Not reported
CAB:	Not reported
Sheet Vinyl:	1
Asbestos Paper:	1

Map ID
Direction
Distance
Elevation

MAP FINDINGS

Site

Database(s)

EDR ID Number
EPA ID Number

WAINWRIGHT ELEMENTARY SCHOOL (Continued)

S117805093

Boiler Insulation:	1
Duct Paper:	Not reported
VAT:	1
Roofing:	Not reported
Sq Ft Other:	Not reported
Sq Ft Other Text:	Not reported
Quantity Lin Ft:	10,064
Mag Pipe Insulation:	Not reported
Air Cell Pipe Insulation:	1
Ducting Insulation:	Not reported
Cement Asbestos Pipe:	Not reported
Mudded Pipe Insulation:	1
Duct Tape:	Not reported
Lin Ft Other1:	1
Lin Ft Other1 Text:	window/door caulking
Lin Ft Other2:	Not reported
Lin Ft Other2 Text:	Not reported
Indoors:	1
Outdoors:	1
Neg Pres Enclosure:	Not reported
Glove Bag:	Not reported
Mini Enclosure:	Not reported
Critical Barriers:	Not reported
Wrap And Cut:	Not reported
Wet Methods:	1
HEPA Vacuum:	1
MANUALMETHODS :	1
Other CM1:	Not reported
Other CM1 Text:	Not reported
Other CM2:	1
Other CM2 Text:	regulated area
Half Mask APR:	1
Full Face APR:	Not reported
PAPR:	1
Type C Continuous:	Not reported
Type C Pressure:	1
Other Resp Pro:	Not reported
Other Resp Pro Text:	Not reported
Comments:	sink undercoat, cork and chalkboard mastic
Date Time Submitted:	2015-08-27 12:57:28
Submitter IP Address:	23.25.140.105
Region:	3
UBI:	603071050
Notice type:	Initial
Project Type:	Air cell Pipe Insulation, Asbestos Paper, Boiler Insulation, Mag/mudded pipe Insulation, Other linear footage, Sheet Vinyl, Vinyl Asbestos Tile
Supervisor:	Lane Steele ()
Supervisor Phone:	Not reported
Certificate Status:	ACTIVE
Name:	Not reported
Address:	130 ALAMEDA AVE.
City,State,Zip:	TACOMA, WA 98466
Facility Type:	School
Parent ID:	103600
Form ID:	107057##1511Rhine960229

Map ID
Direction
Distance
Elevation

MAP FINDINGS

Site

Database(s)

EDR ID Number
EPA ID Number

WAINWRIGHT ELEMENTARY SCHOOL (Continued)

S117805093

Notice Date:	10/14/2015
Start Date:	08/31/2015
Completion Date:	10/13/2015
Initial:	Not reported
Amended:	1
On Hold:	1
Off Hold:	Not reported
Emergency:	Not reported
Site Hours Start:	7:00am
Site Hours End:	3:30pm
Sunday:	Not reported
Monday:	1
Tuesday:	1
Wednesday:	1
Thursday:	1
Friday:	1
Saturday:	Not reported
Contractor ID:	Not reported
Phone:	253-537-5852
Job Site CAS:	Mark Hamper
Project Form Email:	wendyd@rhinedemolition.com
Property Owner Name:	Not reported
Property Owner Agent:	Adam DeBruler of Neely Construction
Property Owner Company:	Rhine Demolition LLC (ABCN00001511)
Property Owner Address:	3321 S. Union Ave.
Property Owner City:	Tacoma
Property Owner State:	WA
Property Owner Zip4:	98409
Property Owner Phone:	253-571-1000
Job Site Room:	Not reported
Facility Age:	1923
Facility Size:	Not reported
Facility Remodel:	Not reported
Facility Demo:	1
Facility Repair:	Not reported
Facility Maint:	Not reported
Removed:	1
Encapsulated:	Not reported
Quantity Sq Ft:	19,114
Fireproofing:	Not reported
Popcorn Ceiling:	Not reported
CAB:	Not reported
Sheet Vinyl:	1
Asbestos Paper:	1
Boiler Insulation:	1
Duct Paper:	Not reported
VAT:	1
Roofing:	Not reported
Sq Ft Other:	Not reported
Sq Ft Other Text:	Not reported
Quantity Lin Ft:	10,064
Mag Pipe Insulation:	Not reported
Air Cell Pipe Insulation:	1
Ducting Insulation:	Not reported
Cement Asbestos Pipe:	Not reported
Mudded Pipe Insulation:	1
Duct Tape:	Not reported

Map ID
Direction
Distance
Elevation

MAP FINDINGS

Site

Database(s)

EDR ID Number
EPA ID Number

WAINWRIGHT ELEMENTARY SCHOOL (Continued)

S117805093

Lin Ft Other1:	1
Lin Ft Other1 Text:	window/door caulking
Lin Ft Other2:	Not reported
Lin Ft Other2 Text:	Not reported
Indoors:	1
Outdoors:	1
Neg Pres Enclosure:	Not reported
Glove Bag:	Not reported
Mini Enclosure:	Not reported
Critical Barriers:	Not reported
Wrap And Cut:	Not reported
Wet Methods:	1
HEPA Vacuum:	1
MANUALMETHODS :	1
Other CM1:	Not reported
Other CM1 Text:	Not reported
Other CM2:	1
Other CM2 Text:	regulated area
Half Mask APR:	1
Full Face APR:	Not reported
PAPR:	1
Type C Continuous:	Not reported
Type C Pressure:	1
Other Resp Pro:	Not reported
Other Resp Pro Text:	Not reported
Comments:	sink undercoat, cork and chalkboard mastic
Date Time Submitted:	2015-10-14 11:38:36
Submitter IP Address:	23.25.140.105
Region:	3
UBI:	603071050
Notice type:	Initial
Project Type:	Air cell Pipe Insulation, Asbestos Paper, Boiler Insulation, Mag/mudded pipe Insulation, Other linear footage, Sheet Vinyl, Vinyl Asbestos Tile
Supervisor:	Mark Hamper ()
Supervisor Phone:	Not reported
Certificate Status:	ACTIVE
Name:	Not reported
Address:	130 ALAMEDA AVE
City,State,Zip:	TACOMA, WA
Facility Type:	Not reported
Parent ID:	Not reported
Form ID:	30108##1365Assur356326
Notice Date:	07/02/2009
Start Date:	07/02/2009
Completion Date:	07/03/2009
Initial:	Not reported
Amended:	Not reported
On Hold:	Not reported
Off Hold:	Not reported
Emergency:	Not reported
Site Hours Start:	Not reported
Site Hours End:	Not reported
Sunday:	Not reported
Monday:	Not reported
Tuesday:	Not reported

Map ID
Direction
Distance
Elevation

MAP FINDINGS

Site

Database(s)

EDR ID Number
EPA ID Number

WAINWRIGHT ELEMENTARY SCHOOL (Continued)

S117805093

Wednesday:	Not reported
Thursday:	Not reported
Friday:	Not reported
Saturday:	Not reported
Contractor ID:	Not reported
Phone:	Not reported
Job Site CAS:	Not reported
Project Form Email:	Not reported
Property Owner Name:	Not reported
Property Owner Agent:	Not reported
Property Owner Company:	Assured Quality Environmental, (ABCN00001365)
Property Owner Address:	Not reported
Property Owner City:	Not reported
Property Owner State:	Not reported
Property Owner Zip4:	Not reported
Property Owner Phone:	Not reported
Job Site Room:	Not reported
Facility Age:	Not reported
Facility Size:	Not reported
Facility Remodel:	Not reported
Facility Demo:	Not reported
Facility Repair:	Not reported
Facility Maint:	Not reported
Removed:	Not reported
Encapsulated:	Not reported
Quantity Sq Ft:	Not reported
Fireproofing:	Not reported
Popcorn Ceiling:	Not reported
CAB:	Not reported
Sheet Vinyl:	Not reported
Asbestos Paper:	Not reported
Boiler Insulation:	Not reported
Duct Paper:	Not reported
VAT:	Not reported
Roofing:	Not reported
Sq Ft Other:	Not reported
Sq Ft Other Text:	Not reported
Quantity Lin Ft:	Not reported
Mag Pipe Insulation:	Not reported
Air Cell Pipe Insulation:	Not reported
Ducting Insulation:	Not reported
Cement Asbestos Pipe:	Not reported
Mudded Pipe Insulation:	Not reported
Duct Tape:	Not reported
Lin Ft Other1:	Not reported
Lin Ft Other1 Text:	Not reported
Lin Ft Other2:	Not reported
Lin Ft Other2 Text:	Not reported
Indoors:	Not reported
Outdoors:	Not reported
Neg Pres Enclosure:	Not reported
Glove Bag:	Not reported
Mini Enclosure:	Not reported
Critical Barriers:	Not reported
Wrap And Cut:	Not reported
Wet Methods:	Not reported
HEPA Vacuum:	Not reported

Map ID
Direction
Distance
Elevation

MAP FINDINGS

Site

Database(s)

EDR ID Number
EPA ID Number

WAINWRIGHT ELEMENTARY SCHOOL (Continued)

S117805093

MANUALMETHODS :	Not reported
Other CM1:	Not reported
Other CM1 Text:	Not reported
Other CM2:	Not reported
Other CM2 Text:	Not reported
Half Mask APR:	Not reported
Full Face APR:	Not reported
PAPR:	Not reported
Type C Continuous:	Not reported
Type C Pressure:	Not reported
Other Resp Pro:	Not reported
Other Resp Pro Text:	Not reported
Comments:	Not reported
Date Time Submitted:	Not reported
Submitter IP Address:	Not reported
Region:	3
UBI:	602215666
Notice type:	Initial
Project Type:	Air cell Pipe Insulation, Mag/mudded pipe Insulation, Vinyl Asbestos Tile
Supervisor:	Luis Alonzo ()
Supervisor Phone:	Not reported
Certificate Status:	EXPIRED

63
WNW
1/4-1/2
0.391 mi.
2066 ft.

SUNSET TERRACE
1901 SEAVIEW ST W
TACOMA, WA 98466

ALLSITES S111289498
N/A

Relative:
Higher
Actual:
377 ft.

ALLSITES:

Name:	SUNSET TERRACE
Facility Id:	857
Interaction:	97448
Interaction 1:	I
Interaction 2:	CONSTSWGP
Ecology Program:	WATQUAL
Program Data:	PARIS
Facility Alt.:	Sunset Terrace
Program ID:	WAR125290
Date Interaction:	2011-08-09 00:00:00
Date Interaction 3:	Construction SW GP
Latitude:	47.242717069000001
Longitude:	-122.534176581

Map ID
Direction
Distance
Elevation

MAP FINDINGS

Site

Database(s)

EDR ID Number
EPA ID Number

P64 **UNIVERSITY PLACE REFUSE**
SW **2809 ROCHESTER W.**
1/4-1/2 **TACOMA, WA 98466**
0.392 mi.
2068 ft. **Site 1 of 3 in cluster P**

ICR **U003353018**
 N/A

Relative: ICR:
Higher Date Ecology Received Report: 08/24/00
 Contaminants Found at Site: Petroleum products
Actual: Media Contaminated: Soil
355 ft. Waste Management: Tank
 Region: South Western
 Type of Report Ecology Received: Final cleanup report
 Site Register Issue: 98-28
 County Code: 27
 Contact: Not reported
 Report Title: Underground Storage Tank Removal

P65 **UNIVERSITY PLACE REFUSE & RECYCLING TRANSFER FACIL**
SW **2815 ROCHESTER W**
1/4-1/2 **UNIVERSITY PLACE, WA 98466**
0.393 mi.
2077 ft. **Site 2 of 3 in cluster P**

SWF/LF **S125586784**
 N/A

Relative: SWF/LF:
Higher Name: UNIVERSITY PLACE REFUSE & RECYCLING TRANSFER FACILITY
Actual: Address: 2815 ROCHESTER W
354 ft. City,State,Zip: UNIVERSITY PLACE, WA 98466
 Facility ID: 3558
 Region: STATE
 Permit Status: Permitted
 Contact Organization: _Unspecified
 Contact Address1: Not reported
 Contact Address2: Not reported
 Contact City: Not reported
 Contact State: Not reported
 Contact Postal: Not reported
 Contact EMail: Not reported
 Contact Phone: Not reported
 Contact Phone Ext: Not reported
 Permit No: Not reported
 Phone: Not reported
 Operator Name: Not reported
 Operator Organization: _Unspecified
 Operator EMail: Not reported
 Operator Title: Not reported
 Recycle Survey Code: 0
 Ownership: PRIVATE
 Facility Type: Drop Box
 Contact Name: Not reported
 Contact Title: Not reported
 Year Closed: Not reported
 Open to Public Flag: No
 Website: Not reported
 Operational Status: Operating
 Recycle Survey Required: No
 Latitude: 47.2339
 Longitude: -122.53165

Map ID
Direction
Distance
Elevation

MAP FINDINGS

Site

Database(s)

EDR ID Number
EPA ID Number

P66 **UNIVERSITY PLACE TRANSFER STATION**
SW **2815 ROCHESTER W**
1/4-1/2 **UNIVERSITY PLACE, WA 98466**
0.393 mi.
2077 ft. **Site 3 of 3 in cluster P**

SWF/LF **S108276746**
 N/A

Relative:
Higher

SWF/LF:

Actual:
354 ft.

Name: UNIVERSITY PLACE TRANSFER STATION
Address: 2815 ROCHESTER W
City,State,Zip: UNIVERSITY PLACE, WA 98466
Facility ID: 2954
Region: STATE
Permit Status: Permitted
Contact Organization: University Place Refuse & West Side Disposal
Contact Address1: 2815 Rochester W
Contact Address2: Not reported
Contact City: University Place
Contact State: WA
Contact Postal: 98466
Contact EMail: Not reported
Contact Phone: (253) 564-3212
Contact Phone Ext: 126
Permit No: Not reported
Phone: (253) 564-3212
Operator Name: Not reported
Operator Organization: University Place Refuse & West Side Disposal
Operator EMail: Not reported
Operator Title: Not reported
Recycle Survey Code: 6672
Ownership: PRIVATE
Facility Type: Transfer Station
Contact Name: Neil Holden
Contact Title: Not reported
Year Closed: Not reported
Open to Public Flag: No
Website: Not reported
Operational Status: Operating
Recycle Survey Required: No
Latitude: 47.2339
Longitude: -122.53165

Name: UNIVERSITY PLACE TRANSFER STATION
Address: 2815 ROCHESTER W
City,State,Zip: UNIVERSITY PLACE, WA 98466
Facility ID: 2955
Region: STATE
Permit Status: Unregulated
Contact Organization: University Place Refuse & West Side Disposal
Contact Address1: 2815 Rochester W
Contact Address2: Not reported
Contact City: University Place
Contact State: WA
Contact Postal: 98466
Contact EMail: Not reported
Contact Phone: (253) 564-3212
Contact Phone Ext: 126
Permit No: Not reported
Phone: (253) 564-3212
Operator Name: Not reported

Map ID
Direction
Distance
Elevation

MAP FINDINGS

Site

Database(s)

EDR ID Number
EPA ID Number

UNIVERSITY PLACE TRANSFER STATION (Continued)

S108276746

Operator Organization: University Place Refuse & West Side Disposal
Operator EMail: Not reported
Operator Title: Not reported
Recycle Survey Code: 6672
Ownership: PRIVATE
Facility Type: Recycling (non-regulated)
Contact Name: Neil Holden
Contact Title: Not reported
Year Closed: Not reported
Open to Public Flag: No
Website: Not reported
Operational Status: Operating
Recycle Survey Required: No
Latitude: 47.2339
Longitude: -122.53165

Name: UNIVERSITY PLACE TRANSFER STATION
Address: 2815 ROCHESTER W
City,State,Zip: UNIVERSITY PLACE, WA 98466
Facility ID: 2956
Region: STATE
Permit Status: Permitted
Contact Organization: University Place Refuse & West Side Disposal
Contact Address1: 2815 Rochester W
Contact Address2: Not reported
Contact City: University Place
Contact State: WA
Contact Postal: 98466
Contact EMail: Not reported
Contact Phone: (253) 564-3212
Contact Phone Ext: 126
Permit No: Not reported
Phone: (253) 564-3212
Operator Name: Not reported
Operator Organization: University Place Refuse & West Side Disposal
Operator EMail: Not reported
Operator Title: Not reported
Recycle Survey Code: 6672
Ownership: PRIVATE
Facility Type: Intermediate Solid Waste Handling
Contact Name: Neil Holden
Contact Title: Not reported
Year Closed: Not reported
Open to Public Flag: No
Website: Not reported
Operational Status: Operating
Recycle Survey Required: No
Latitude: 47.2339
Longitude: -122.53165

Map ID
Direction
Distance
Elevation

MAP FINDINGS

Site

Database(s)

EDR ID Number
EPA ID Number

Q67
SSW
1/4-1/2
0.400 mi.
2111 ft.
BOSNICK ROOFING INC
2915 68TH AVE W
TACOMA, WA 98466
Site 1 of 4 in cluster Q

UST
ALLSITES
U003353476
N/A

Relative:
Higher
Actual:
326 ft.

UST:
Name: BOSNICK ROOFING INC
Address: 2915 68TH AVE W
City: TACOMA
Zip: 98466
Facility ID: 95224339
Site Id: 12427
Decimal Latitude: 47.23392
Decimal Longitude: -122.529846

Tank Name: 1
Tag Number: Not reported
Tank Status: Removed
Tank Status Date: 08/06/1996
Tank Install Date: 07/15/1977
Tank Closure Date: Not reported
Capacity Range: Not reported
Tank Permit Expiration Date: Not reported
Tank Upgrade Date: Not reported
Tank Spill Prevention: None
Tank Overfill Prevention: None
Tank Material: Not reported
Tank Construction: Single Wall Tank
Tank Tightness Test: Not reported
Tank Corrosion Protection: None
Tank Manifold: Not reported
Tank Release Detection: Weekly Manual Gauging
Tank SFC Type: Not reported
Pipe Material: Not reported
Pipe Construction: Single Wall Pipe
Pipe Primary Release Detection: Safe Suction (No Leak Detection)
Pipe Second Release Detection: Not reported
Pipe Corrosion Protection: Sacrificial Anode
Pipe Pumping System: Not reported
Responsible Unit: Southwest
Dispenser/Pump SFC Type: Not reported
Region: Southwest
Is Active: False
Actual Capacity: Not reported
Pipe Install Date: Not reported
Turbine Sump Construction: Not reported
Compartment Number: 1
Stored Substance: Unleaded Gasoline
Used Substance: Motor Fuel for Vehicles
Compartment Capacity: Not reported

ALLSITES:
Name: BOSNICK ROOFING INC
Facility Id: 95224339

Interaction: 74002
Interaction 1: I
Interaction 2: UST

Map ID
Direction
Distance
Elevation

MAP FINDINGS

Site

Database(s)

EDR ID Number
EPA ID Number

BOSNICK ROOFING INC (Continued)

U003353476

Ecology Program: TOXICS
Program Data: UST
Facility Alt.: Not reported
Program ID: 12427
Date Interaction: 1977-07-15 00:00:00
Date Interaction 3: Underground Storage Tank
Latitude: 47.233914423999998
Longitude: -122.52983116199999

Q68
SSW
1/4-1/2
0.430 mi.
2271 ft.

69TH AVE W DRUMS
3021 69TH AVE W
FIRCREST, WA 98466
Site 2 of 4 in cluster Q

ALLSITES
RCRA NonGen / NLR
FINDS
ECHO

1000432884
WAD165610551

Relative:
Higher
Actual:
330 ft.

ALLSITES:
Name: 69TH AVE W DRUMS
Facility Id: 51396466

Interaction: 48651
Interaction 1: I
Interaction 2: HWG
Ecology Program: HAZWASTE
Program Data: TURBOWASTE
Facility Alt.: Not reported
Program ID: WAD165610551
Date Interaction: 1988-02-29 00:00:00
Date Interaction 3: Hazardous Waste Generator
Latitude: 47.233714423000002
Longitude: -122.528755164

RCRA NonGen / NLR:

Date Form Received by Agency: 19940101
Handler Name: 69TH AVE W DRUMS
Handler Address: 3021 69TH AVE W
Handler City,State,Zip: FIRCREST, WA 98466-7802
EPA ID: WAD165610551
Contact Name: WA ECY WA ECY
Contact Address: 7272 CLEANWATER LANE MSLU11
Contact City,State,Zip: OLYMPIA, WA 98504-7775
Contact Telephone: 000-000-0000
Contact Fax: 000-000-0000
Contact Email: Not reported
Contact Title: Not reported
EPA Region: 10
Land Type: Private
Federal Waste Generator Description: Not a generator, verified
Non-Notifier: Not reported
Biennial Report Cycle: Not reported
Accessibility: Not reported
Active Site Indicator: Not reported
State District Owner: WA
State District: SWRO
Mailing Address: 7272 CLEANWATER LANE MSLU11
Mailing City,State,Zip: OLYMPIA, WA 98504-7775

Map ID
Direction
Distance
Elevation

MAP FINDINGS

Site

Database(s)

EDR ID Number
EPA ID Number

69TH AVE W DRUMS (Continued)

1000432884

Owner Name:	WA ECY W
Owner Type:	Private
Operator Name:	Not reported
Operator Type:	Not reported
Short-Term Generator Activity:	No
Importer Activity:	No
Mixed Waste Generator:	No
Transporter Activity:	No
Transfer Facility Activity:	No
Recycler Activity with Storage:	No
Small Quantity On-Site Burner Exemption:	No
Smelting Melting and Refining Furnace Exemption:	No
Underground Injection Control:	No
Off-Site Waste Receipt:	No
Universal Waste Indicator:	No
Universal Waste Destination Facility:	No
Federal Universal Waste:	No
Active Site Fed-Reg Treatment Storage and Disposal Facility:	Not reported
Active Site Converter Treatment storage and Disposal Facility:	Not reported
Active Site State-Reg Treatment Storage and Disposal Facility:	Not reported
Active Site State-Reg Handler:	---
Federal Facility Indicator:	Not reported
Hazardous Secondary Material Indicator:	NN
Sub-Part K Indicator:	Not reported
Commercial TSD Indicator:	No
Treatment Storage and Disposal Type:	Not reported
2018 GPRA Permit Baseline:	Not on the Baseline
2018 GPRA Renewals Baseline:	Not on the Baseline
Permit Renewals Workload Universe:	Not reported
Permit Workload Universe:	Not reported
Permit Progress Universe:	Not reported
Post-Closure Workload Universe:	Not reported
Closure Workload Universe:	Not reported
202 GPRA Corrective Action Baseline:	No
Corrective Action Workload Universe:	No
Subject to Corrective Action Universe:	No
Non-TSDFs Where RCRA CA has Been Imposed Universe:	No
TSDFs Potentially Subject to CA Under 3004 (u)/(v) Universe:	No
TSDFs Only Subject to CA under Discretionary Auth Universe:	No
Corrective Action Priority Ranking:	No NCAPS ranking
Environmental Control Indicator:	No
Institutional Control Indicator:	No
Human Exposure Controls Indicator:	N/A
Groundwater Controls Indicator:	N/A
Operating TSDF Universe:	Not reported
Full Enforcement Universe:	Not reported
Significant Non-Complier Universe:	No
Unaddressed Significant Non-Complier Universe:	No
Addressed Significant Non-Complier Universe:	No
Significant Non-Complier With a Compliance Schedule Universe:	No
Financial Assurance Required:	Not reported
Handler Date of Last Change:	20120216
Recognized Trader-Importer:	No
Recognized Trader-Exporter:	No
Importer of Spent Lead Acid Batteries:	No
Exporter of Spent Lead Acid Batteries:	No
Recycler Activity Without Storage:	Not reported

Map ID
Direction
Distance
Elevation

MAP FINDINGS

Site

Database(s)

EDR ID Number
EPA ID Number

69TH AVE W DRUMS (Continued)

1000432884

Manifest Broker: Not reported
Sub-Part P Indicator: No

Handler - Owner Operator:

Owner/Operator Indicator: Owner
Owner/Operator Name: 69TH AVE W DRUMS
Legal Status: Private
Date Became Current: Not reported
Date Ended Current: Not reported
Owner/Operator Address: 3021 69TH AVE W
Owner/Operator City,State,Zip: FIRCREST, WA 98466
Owner/Operator Telephone: 000-000-0000
Owner/Operator Telephone Ext: Not reported
Owner/Operator Fax: Not reported
Owner/Operator Email: Not reported

Owner/Operator Indicator: Owner
Owner/Operator Name: WA ECY
Legal Status: Private
Date Became Current: 19960502
Date Ended Current: Not reported
Owner/Operator Address: 3021 69TH AVE W
Owner/Operator City,State,Zip: FIRCREST, WA 98466
Owner/Operator Telephone: 000-000-0000
Owner/Operator Telephone Ext: Not reported
Owner/Operator Fax: Not reported
Owner/Operator Email: Not reported

Owner/Operator Indicator: Operator
Owner/Operator Name: 69TH AVE W DRUMS
Legal Status: Private
Date Became Current: Not reported
Date Ended Current: Not reported
Owner/Operator Address: 3021 69TH AVE W
Owner/Operator City,State,Zip: FIRCREST, WA 98466
Owner/Operator Telephone: 000-000-0000
Owner/Operator Telephone Ext: Not reported
Owner/Operator Fax: Not reported
Owner/Operator Email: Not reported

Owner/Operator Indicator: Owner
Owner/Operator Name: WA ECY W
Legal Status: Private
Date Became Current: 19960502
Date Ended Current: Not reported
Owner/Operator Address: 3021 69TH AVE W
Owner/Operator City,State,Zip: FIRCREST, WA 98466-5297
Owner/Operator Telephone: 000-000-0000
Owner/Operator Telephone Ext: Not reported
Owner/Operator Fax: Not reported
Owner/Operator Email: Not reported

Historic Generators:

Receive Date: 19940101
Handler Name: 69TH AVE W DRUMS

Map ID
Direction
Distance
Elevation

MAP FINDINGS

Site

Database(s)

EDR ID Number
EPA ID Number

69TH AVE W DRUMS (Continued)

1000432884

Federal Waste Generator Description:	Not a generator, verified
State District Owner:	WA
Large Quantity Handler of Universal Waste:	No
Recognized Trader Importer:	No
Recognized Trader Exporter:	No
Spent Lead Acid Battery Importer:	No
Spent Lead Acid Battery Exporter:	No
Current Record:	Yes
Non Storage Recycler Activity:	Not reported
Electronic Manifest Broker:	Not reported

Receive Date:	19940101
Handler Name:	69TH AVE W DRUMS
Federal Waste Generator Description:	Not a generator, verified
State District Owner:	WA
Large Quantity Handler of Universal Waste:	No
Recognized Trader Importer:	No
Recognized Trader Exporter:	No
Spent Lead Acid Battery Importer:	No
Spent Lead Acid Battery Exporter:	No
Current Record:	No
Non Storage Recycler Activity:	Not reported
Electronic Manifest Broker:	Not reported

List of NAICS Codes and Descriptions:

NAICS Code:	92411
NAICS Description:	ADMINISTRATION OF AIR AND WATER RESOURCE AND SOLID WASTE MANAGEMENT PROGRAMS

Facility Has Received Notices of Violations:

Violations:	No Violations Found
-------------	---------------------

Evaluation Action Summary:

Evaluations:	No Evaluations Found
--------------	----------------------

FINDS:

Registry ID:	110005332997
--------------	--------------

Click Here:

Environmental Interest/Information System:

RCRAInfo is a national information system that supports the Resource Conservation and Recovery Act (RCRA) program through the tracking of events and activities related to facilities that generate, transport, and treat, store, or dispose of hazardous waste. RCRAInfo allows RCRA program staff to track the notification, permit, compliance, and corrective action activities required under RCRA.

[Click this hyperlink](#) while viewing on your computer to access additional FINDS: detail in the EDR Site Report.

ECHO:

Envid:	1000432884
Registry ID:	110005332997
DFR URL:	http://echo.epa.gov/detailed-facility-report?fid=110005332997

Map ID
Direction
Distance
Elevation

MAP FINDINGS

Site

Database(s)

EDR ID Number
EPA ID Number

69TH AVE W DRUMS (Continued)

1000432884

Name: 69TH AVE W DRUMS
Address: 3021 69TH AVE W
City,State,Zip: FIRCREST, WA 98466

Q69
SSW
1/4-1/2
0.430 mi.
2271 ft.
Site 3 of 4 in cluster Q

ALLSITES **S109553196**
N/A

Relative:
Higher
Actual:
330 ft.

ALLSITES:

Name: INK INC
Facility Id: 5244478
Interaction: 16339
Interaction 1: I
Interaction 2: LSC
Ecology Program: HAZWASTE
Program Data: LSC
Facility Alt.: Not reported
Program ID: Not reported
Date Interaction: 2008-09-29 00:00:00
Date Interaction 3: Local Source Cntrl 7/09-3
Latitude: 47.233141424000003
Longitude: -122.529071164

70
SW
1/4-1/2
0.431 mi.
2277 ft.

WILLOW TREE GARDENS
7216 27TH ST W
UNIVERSITY PLACE, WA 98466

ALLSITES **1011978117**
FINDS **N/A**

Relative:
Higher
Actual:
352 ft.

ALLSITES:

Name: WILLOW TREE GARDENS
Facility Id: 1156837
Interaction: 78825
Interaction 1: A
Interaction 2: RSVP
Ecology Program: HAZWASTE
Program Data: RSVP
Facility Alt.: WILLOW TREE GARDENS
Program ID: Not reported
Date Interaction: 2006-07-23 00:00:00
Date Interaction 3: Revised Site Visit Progra
Latitude: 47.235391423999999
Longitude: -122.53317616299999

Interaction: 7910
Interaction 1: A
Interaction 2: UW
Ecology Program: HAZWASTE
Program Data: LSC
Facility Alt.: Not reported

Map ID
Direction
Distance
Elevation

MAP FINDINGS

Site

Database(s)

EDR ID Number
EPA ID Number

WILLOW TREE GARDENS (Continued)

1011978117

Program ID: Not reported
Date Interaction: 2008-07-23 00:00:00
Date Interaction 3: Urban Waters
Latitude: 47.235391423999999
Longitude: -122.53317616299999

FINDS:

Registry ID: 110038118284

Click Here:

Environmental Interest/Information System:

Washington Facility / Site Identification System (WA-FSIS) provides a means to query and display data maintained by the Washington Department of Ecology. This system contains key information for each facility/site that is currently, or has been, of interest to the Air Quality, Dam Safety, Hazardous Waste, Toxics Cleanup, and Water Quality Programs.

[Click this hyperlink](#) while viewing on your computer to access additional FINDS: detail in the EDR Site Report.

R71
SSW
1/4-1/2
0.436 mi.
2304 ft.

UNIVERSITY PLACE REFUSE & RECYCLING
2815 ROCHESTER STREET
UNIVERSITY PLACE, WA 98466
Site 1 of 3 in cluster R

SWRCY S111416389
N/A

Relative:
Higher

Actual:
350 ft.

SWRCY:
Name: UNIVERSITY PLACE REFUSE & RECYCLING
Address: 2815 ROCHESTER STREET
City,State,Zip: UNIVERSITY PLACE, WA 98466
Phone: 253-564-3212
Website: <http://www.uprefuse.com/>
Material Accepted: Aluminum
Type: Commercial
Service Type: Dropoff
Hours: Mon-Fri, 8:30am-4:30pm
Comments: Not reported
Material Category: Metal
Organization ID: 1574
Organization Name: University Place Refuse & Recycling
Organization Contact: No Longer Tracked
Organization Email: No Longer Tracked
E-Cycle: No
Light Recycle: No

Name: UNIVERSITY PLACE REFUSE & RECYCLING
Address: 2815 ROCHESTER STREET
City,State,Zip: UNIVERSITY PLACE, WA 98466
Phone: 253-564-3212
Website: <http://www.uprefuse.com/>
Material Accepted: Books & Magazines
Type: Commercial
Service Type: Dropoff
Hours: Mon-Fri, 8:30am-4:30pm
Comments: Not reported
Material Category: Paper

Map ID
Direction
Distance
Elevation

MAP FINDINGS

Site

Database(s)

EDR ID Number
EPA ID Number

UNIVERSITY PLACE REFUSE & RECYCLING (Continued)

S111416389

Organization ID: 1574
Organization Name: University Place Refuse & Recycling
Organization Contact: No Longer Tracked
Organization Email: No Longer Tracked
E-Cycle: No
Light Recycle: No

Name: UNIVERSITY PLACE REFUSE & RECYCLING
Address: 2815 ROCHESTER STREET
City,State,Zip: UNIVERSITY PLACE, WA 98466
Phone: 253-564-3212
Website: <http://www.uprefuse.com/>
Material Accepted: Cardboard
Type: Commercial
Service Type: Dropoff
Hours: Mon-Fri, 8:30am-4:30pm
Comments: Not reported
Material Category: Paper
Organization ID: 1574
Organization Name: University Place Refuse & Recycling
Organization Contact: No Longer Tracked
Organization Email: No Longer Tracked
E-Cycle: No
Light Recycle: No

Name: UNIVERSITY PLACE REFUSE & RECYCLING
Address: 2815 ROCHESTER STREET
City,State,Zip: UNIVERSITY PLACE, WA 98466
Phone: 253-564-3212
Website: <http://www.uprefuse.com/>
Material Accepted: Glass Bottles & Jars
Type: Commercial
Service Type: Dropoff
Hours: Mon-Fri, 8:30am-4:30pm
Comments: Not reported
Material Category: Glass
Organization ID: 1574
Organization Name: University Place Refuse & Recycling
Organization Contact: No Longer Tracked
Organization Email: No Longer Tracked
E-Cycle: No
Light Recycle: No

Name: UNIVERSITY PLACE REFUSE & RECYCLING
Address: 2815 ROCHESTER STREET
City,State,Zip: UNIVERSITY PLACE, WA 98466
Phone: 253-564-3212
Website: <http://www.uprefuse.com/>
Material Accepted: Large Appliances
Type: Commercial
Service Type: Dropoff
Hours: Mon-Fri, 8:30am-4:30pm
Comments: Not reported
Material Category: Appliances
Organization ID: 1574
Organization Name: University Place Refuse & Recycling
Organization Contact: No Longer Tracked

Map ID
Direction
Distance
Elevation

MAP FINDINGS

Site

Database(s)

EDR ID Number
EPA ID Number

UNIVERSITY PLACE REFUSE & RECYCLING (Continued)

S111416389

Organization Email: No Longer Tracked
E-Cycle: No
Light Recycle: No

Name: UNIVERSITY PLACE REFUSE & RECYCLING
Address: 2815 ROCHESTER STREET
City,State,Zip: UNIVERSITY PLACE, WA 98466
Phone: 253-564-3212
Website: <http://www.uprefuse.com/>
Material Accepted: Newspaper
Type: Commercial
Service Type: Dropoff
Hours: Mon-Fri, 8:30am-4:30pm
Comments: Not reported
Material Category: Paper
Organization ID: 1574
Organization Name: University Place Refuse & Recycling
Organization Contact: No Longer Tracked
Organization Email: No Longer Tracked
E-Cycle: No
Light Recycle: No

Name: UNIVERSITY PLACE REFUSE & RECYCLING
Address: 2815 ROCHESTER STREET
City,State,Zip: UNIVERSITY PLACE, WA 98466
Phone: 253-564-3212
Website: <http://www.uprefuse.com/>
Material Accepted: Other Metals
Type: Commercial
Service Type: Dropoff
Hours: Mon-Fri, 8:30am-4:30pm
Comments: Not reported
Material Category: Metal
Organization ID: 1574
Organization Name: University Place Refuse & Recycling
Organization Contact: No Longer Tracked
Organization Email: No Longer Tracked
E-Cycle: No
Light Recycle: No

Name: UNIVERSITY PLACE REFUSE & RECYCLING
Address: 2815 ROCHESTER STREET
City,State,Zip: UNIVERSITY PLACE, WA 98466
Phone: 253-564-3212
Website: <http://www.uprefuse.com/>
Material Accepted: Paper
Type: Commercial
Service Type: Dropoff
Hours: Mon-Fri, 8:30am-4:30pm
Comments: Not reported
Material Category: Paper
Organization ID: 1574
Organization Name: University Place Refuse & Recycling
Organization Contact: No Longer Tracked
Organization Email: No Longer Tracked
E-Cycle: No
Light Recycle: No

Map ID
Direction
Distance
Elevation

MAP FINDINGS

Site

Database(s)

EDR ID Number
EPA ID Number

UNIVERSITY PLACE REFUSE & RECYCLING (Continued)

S111416389

Name: UNIVERSITY PLACE REFUSE & RECYCLING
Address: 2815 ROCHESTER STREET
City,State,Zip: UNIVERSITY PLACE, WA 98466
Phone: 253-564-3212
Website: <http://www.uprefuse.com/>
Material Accepted: Phone Books
Type: Commercial
Service Type: Dropoff
Hours: Mon-Fri, 8:30am-4:30pm
Comments: Not reported
Material Category: Paper
Organization ID: 1574
Organization Name: University Place Refuse & Recycling
Organization Contact: No Longer Tracked
Organization Email: No Longer Tracked
E-Cycle: No
Light Recycle: No

Name: UNIVERSITY PLACE REFUSE & RECYCLING
Address: 2815 ROCHESTER STREET
City,State,Zip: UNIVERSITY PLACE, WA 98466
Phone: 253-564-3212
Website: <http://www.uprefuse.com/>
Material Accepted: Plastic Bottles & Jugs
Type: Commercial
Service Type: Dropoff
Hours: Mon-Fri, 8:30am-4:30pm
Comments: Not reported
Material Category: Plastic
Organization ID: 1574
Organization Name: University Place Refuse & Recycling
Organization Contact: No Longer Tracked
Organization Email: No Longer Tracked
E-Cycle: No
Light Recycle: No

Name: UNIVERSITY PLACE REFUSE & RECYCLING
Address: 2815 ROCHESTER STREET
City,State,Zip: UNIVERSITY PLACE, WA 98466
Phone: 253-564-3212
Website: <http://www.uprefuse.com/>
Material Accepted: Refrigerators & Freezers
Type: Commercial
Service Type: Dropoff
Hours: Mon-Fri, 8:30am-4:30pm
Comments: Not reported
Material Category: Appliances
Organization ID: 1574
Organization Name: University Place Refuse & Recycling
Organization Contact: No Longer Tracked
Organization Email: No Longer Tracked
E-Cycle: No
Light Recycle: No

Name: UNIVERSITY PLACE REFUSE & RECYCLING
Address: 2815 ROCHESTER STREET
City,State,Zip: UNIVERSITY PLACE, WA 98466

Map ID
Direction
Distance
Elevation

MAP FINDINGS

Site

Database(s)

EDR ID Number
EPA ID Number

UNIVERSITY PLACE REFUSE & RECYCLING (Continued)

S111416389

Phone: 253-564-3212
Website: <http://www.uprefuse.com/>
Material Accepted: Styrofoam & Packing Peanuts
Type: Commercial
Service Type: Dropoff
Hours: Mon-Fri, 8:30am-4:30pm
Comments: Not reported
Material Category: Plastic
Organization ID: 1574
Organization Name: University Place Refuse & Recycling
Organization Contact: No Longer Tracked
Organization Email: No Longer Tracked
E-Cycle: No
Light Recycle: No

Name: UNIVERSITY PLACE REFUSE & RECYCLING
Address: 2815 ROCHESTER STREET
City,State,Zip: UNIVERSITY PLACE, WA 98466
Phone: 253-564-3212
Website: <http://www.uprefuse.com/>
Material Accepted: Tin & Steel Cans
Type: Commercial
Service Type: Dropoff
Hours: Mon-Fri, 8:30am-4:30pm
Comments: Not reported
Material Category: Metal
Organization ID: 1574
Organization Name: University Place Refuse & Recycling
Organization Contact: No Longer Tracked
Organization Email: No Longer Tracked
E-Cycle: No
Light Recycle: No

Name: UNIVERSITY PLACE REFUSE & RECYCLING
Address: 2815 ROCHESTER STREET
City,State,Zip: UNIVERSITY PLACE, WA 98466
Phone: 253-564-3212
Website: <http://www.uprefuse.com/>
Material Accepted: Aluminum
Type: Residential
Service Type: Dropoff
Hours: Mon-Fri, 8:30am-4:30pm
Comments: Not reported
Material Category: Metal
Organization ID: 1574
Organization Name: University Place Refuse & Recycling
Organization Contact: No Longer Tracked
Organization Email: No Longer Tracked
E-Cycle: No
Light Recycle: No

Name: UNIVERSITY PLACE REFUSE & RECYCLING
Address: 2815 ROCHESTER STREET
City,State,Zip: UNIVERSITY PLACE, WA 98466
Phone: 253-564-3212
Website: <http://www.uprefuse.com/>
Material Accepted: Books & Magazines

Map ID
Direction
Distance
Elevation

MAP FINDINGS

Site

Database(s)

EDR ID Number
EPA ID Number

UNIVERSITY PLACE REFUSE & RECYCLING (Continued)

S111416389

Type: Residential
Service Type: Dropoff
Hours: Mon-Fri, 8:30am-4:30pm
Comments: Not reported
Material Category: Paper
Organization ID: 1574
Organization Name: University Place Refuse & Recycling
Organization Contact: No Longer Tracked
Organization Email: No Longer Tracked
E-Cycle: No
Light Recycle: No

Name: UNIVERSITY PLACE REFUSE & RECYCLING
Address: 2815 ROCHESTER STREET
City,State,Zip: UNIVERSITY PLACE, WA 98466
Phone: 253-564-3212
Website: <http://www.uprefuse.com/>
Material Accepted: Cardboard
Type: Residential
Service Type: Dropoff
Hours: Mon-Fri, 8:30am-4:30pm
Comments: Not reported
Material Category: Paper
Organization ID: 1574
Organization Name: University Place Refuse & Recycling
Organization Contact: No Longer Tracked
Organization Email: No Longer Tracked
E-Cycle: No
Light Recycle: No

Name: UNIVERSITY PLACE REFUSE & RECYCLING
Address: 2815 ROCHESTER STREET
City,State,Zip: UNIVERSITY PLACE, WA 98466
Phone: 253-564-3212
Website: <http://www.uprefuse.com/>
Material Accepted: Glass Bottles & Jars
Type: Residential
Service Type: Dropoff
Hours: Mon-Fri, 8:30am-4:30pm
Comments: Not reported
Material Category: Glass
Organization ID: 1574
Organization Name: University Place Refuse & Recycling
Organization Contact: No Longer Tracked
Organization Email: No Longer Tracked
E-Cycle: No
Light Recycle: No

Name: UNIVERSITY PLACE REFUSE & RECYCLING
Address: 2815 ROCHESTER STREET
City,State,Zip: UNIVERSITY PLACE, WA 98466
Phone: 253-564-3212
Website: <http://www.uprefuse.com/>
Material Accepted: Large Appliances
Type: Residential
Service Type: Dropoff
Hours: Mon-Fri, 8:30am-4:30pm

Map ID
Direction
Distance
Elevation

MAP FINDINGS

Site

Database(s)

EDR ID Number
EPA ID Number

UNIVERSITY PLACE REFUSE & RECYCLING (Continued)

S111416389

Comments: Not reported
Material Category: Appliances
Organization ID: 1574
Organization Name: University Place Refuse & Recycling
Organization Contact: No Longer Tracked
Organization Email: No Longer Tracked
E-Cycle: No
Light Recycle: No

Name: UNIVERSITY PLACE REFUSE & RECYCLING
Address: 2815 ROCHESTER STREET
City,State,Zip: UNIVERSITY PLACE, WA 98466
Phone: 253-564-3212
Website: <http://www.uprefuse.com/>
Material Accepted: Newspaper
Type: Residential
Service Type: Dropoff
Hours: Mon-Fri, 8:30am-4:30pm
Comments: Not reported
Material Category: Paper
Organization ID: 1574
Organization Name: University Place Refuse & Recycling
Organization Contact: No Longer Tracked
Organization Email: No Longer Tracked
E-Cycle: No
Light Recycle: No

Name: UNIVERSITY PLACE REFUSE & RECYCLING
Address: 2815 ROCHESTER STREET
City,State,Zip: UNIVERSITY PLACE, WA 98466
Phone: 253-564-3212
Website: <http://www.uprefuse.com/>
Material Accepted: Other Metals
Type: Residential
Service Type: Dropoff
Hours: Mon-Fri, 8:30am-4:30pm
Comments: Not reported
Material Category: Metal
Organization ID: 1574
Organization Name: University Place Refuse & Recycling
Organization Contact: No Longer Tracked
Organization Email: No Longer Tracked
E-Cycle: No
Light Recycle: No

Name: UNIVERSITY PLACE REFUSE & RECYCLING
Address: 2815 ROCHESTER STREET
City,State,Zip: UNIVERSITY PLACE, WA 98466
Phone: 253-564-3212
Website: <http://www.uprefuse.com/>
Material Accepted: Paper
Type: Residential
Service Type: Dropoff
Hours: Mon-Fri, 8:30am-4:30pm
Comments: Not reported
Material Category: Paper
Organization ID: 1574

Map ID
Direction
Distance
Elevation

MAP FINDINGS

Site

Database(s)

EDR ID Number
EPA ID Number

UNIVERSITY PLACE REFUSE & RECYCLING (Continued)

S111416389

Organization Name: University Place Refuse & Recycling
Organization Contact: No Longer Tracked
Organization Email: No Longer Tracked
E-Cycle: No
Light Recycle: No

Name: UNIVERSITY PLACE REFUSE & RECYCLING
Address: 2815 ROCHESTER STREET
City,State,Zip: UNIVERSITY PLACE, WA 98466
Phone: 253-564-3212
Website: <http://www.uprefuse.com/>
Material Accepted: Plastic Bottles & Jugs
Type: Residential
Service Type: Dropoff
Hours: Mon-Fri, 8:30am-4:30pm
Comments: Not reported
Material Category: Plastic
Organization ID: 1574
Organization Name: University Place Refuse & Recycling
Organization Contact: No Longer Tracked
Organization Email: No Longer Tracked
E-Cycle: No
Light Recycle: No

Name: UNIVERSITY PLACE REFUSE & RECYCLING
Address: 2815 ROCHESTER STREET
City,State,Zip: UNIVERSITY PLACE, WA 98466
Phone: 253-564-3212
Website: <http://www.uprefuse.com/>
Material Accepted: Refrigerators & Freezers
Type: Residential
Service Type: Dropoff
Hours: Mon-Fri, 8:30am-4:30pm
Comments: Not reported
Material Category: Appliances
Organization ID: 1574
Organization Name: University Place Refuse & Recycling
Organization Contact: No Longer Tracked
Organization Email: No Longer Tracked
E-Cycle: No
Light Recycle: No

Name: UNIVERSITY PLACE REFUSE & RECYCLING
Address: 2815 ROCHESTER STREET
City,State,Zip: UNIVERSITY PLACE, WA 98466
Phone: 253-564-3212
Website: <http://www.uprefuse.com/>
Material Accepted: Styrofoam & Packing Peanuts
Type: Residential
Service Type: Dropoff
Hours: Mon-Fri, 8:30am-4:30pm
Comments: Not reported
Material Category: Plastic
Organization ID: 1574
Organization Name: University Place Refuse & Recycling
Organization Contact: No Longer Tracked
Organization Email: No Longer Tracked

Map ID
Direction
Distance
Elevation

MAP FINDINGS

Site

Database(s)

EDR ID Number
EPA ID Number

UNIVERSITY PLACE REFUSE & RECYCLING (Continued)

S111416389

E-Cycle:	No
Light Recycle:	No
Name:	UNIVERSITY PLACE REFUSE & RECYCLING
Address:	2815 ROCHESTER STREET
City,State,Zip:	UNIVERSITY PLACE, WA 98466
Phone:	253-564-3212
Website:	http://www.uprefuse.com/
Material Accepted:	Tin & Steel Cans
Type:	Residential
Service Type:	Dropoff
Hours:	Mon-Fri, 8:30am-4:30pm
Comments:	Not reported
Material Category:	Metal
Organization ID:	1574
Organization Name:	University Place Refuse & Recycling
Organization Contact:	No Longer Tracked
Organization Email:	No Longer Tracked
E-Cycle:	No
Light Recycle:	No
Name:	UNIVERSITY PLACE REFUSE & RECYCLING
Address:	2815 ROCHESTER STREET
City,State,Zip:	UNIVERSITY PLACE, WA 98466
Phone:	253-564-3212
Website:	http://www.uprefuse.com/
Material Accepted:	Aluminum
Type:	Commercial
Service Type:	Pickup
Hours:	Call for pick up details
Comments:	Not reported
Material Category:	Metal
Organization ID:	1574
Organization Name:	University Place Refuse & Recycling
Organization Contact:	No Longer Tracked
Organization Email:	No Longer Tracked
E-Cycle:	No
Light Recycle:	No
Name:	UNIVERSITY PLACE REFUSE & RECYCLING
Address:	2815 ROCHESTER STREET
City,State,Zip:	UNIVERSITY PLACE, WA 98466
Phone:	253-564-3212
Website:	http://www.uprefuse.com/
Material Accepted:	Books & Magazines
Type:	Commercial
Service Type:	Pickup
Hours:	Call for pick up details
Comments:	Not reported
Material Category:	Paper
Organization ID:	1574
Organization Name:	University Place Refuse & Recycling
Organization Contact:	No Longer Tracked
Organization Email:	No Longer Tracked
E-Cycle:	No
Light Recycle:	No

Map ID
Direction
Distance
Elevation

MAP FINDINGS

Site

Database(s)

EDR ID Number
EPA ID Number

UNIVERSITY PLACE REFUSE & RECYCLING (Continued)

S111416389

Name: UNIVERSITY PLACE REFUSE & RECYCLING
Address: 2815 ROCHESTER STREET
City,State,Zip: UNIVERSITY PLACE, WA 98466
Phone: 253-564-3212
Website: <http://www.uprefuse.com/>
Material Accepted: Cardboard
Type: Commercial
Service Type: Pickup
Hours: Call for pick up details
Comments: Not reported
Material Category: Paper
Organization ID: 1574
Organization Name: University Place Refuse & Recycling
Organization Contact: No Longer Tracked
Organization Email: No Longer Tracked
E-Cycle: No
Light Recycle: No

Name: UNIVERSITY PLACE REFUSE & RECYCLING
Address: 2815 ROCHESTER STREET
City,State,Zip: UNIVERSITY PLACE, WA 98466
Phone: 253-564-3212
Website: <http://www.uprefuse.com/>
Material Accepted: Glass Bottles & Jars
Type: Commercial
Service Type: Pickup
Hours: Call for pick up details
Comments: Not reported
Material Category: Glass
Organization ID: 1574
Organization Name: University Place Refuse & Recycling
Organization Contact: No Longer Tracked
Organization Email: No Longer Tracked
E-Cycle: No
Light Recycle: No

Name: UNIVERSITY PLACE REFUSE & RECYCLING
Address: 2815 ROCHESTER STREET
City,State,Zip: UNIVERSITY PLACE, WA 98466
Phone: 253-564-3212
Website: <http://www.uprefuse.com/>
Material Accepted: Large Appliances
Type: Commercial
Service Type: Pickup
Hours: Call for pick up details
Comments: Not reported
Material Category: Appliances
Organization ID: 1574
Organization Name: University Place Refuse & Recycling
Organization Contact: No Longer Tracked
Organization Email: No Longer Tracked
E-Cycle: No
Light Recycle: No

Name: UNIVERSITY PLACE REFUSE & RECYCLING
Address: 2815 ROCHESTER STREET
City,State,Zip: UNIVERSITY PLACE, WA 98466

Map ID
Direction
Distance
Elevation

MAP FINDINGS

Site

Database(s)

EDR ID Number
EPA ID Number

UNIVERSITY PLACE REFUSE & RECYCLING (Continued)

S111416389

Phone: 253-564-3212
Website: <http://www.uprefuse.com/>
Material Accepted: Newspaper
Type: Commercial
Service Type: Pickup
Hours: Call for pick up details
Comments: Not reported
Material Category: Paper
Organization ID: 1574
Organization Name: University Place Refuse & Recycling
Organization Contact: No Longer Tracked
Organization Email: No Longer Tracked
E-Cycle: No
Light Recycle: No

Name: UNIVERSITY PLACE REFUSE & RECYCLING
Address: 2815 ROCHESTER STREET
City,State,Zip: UNIVERSITY PLACE, WA 98466
Phone: 253-564-3212
Website: <http://www.uprefuse.com/>
Material Accepted: Other Metals
Type: Commercial
Service Type: Pickup
Hours: Call for pick up details
Comments: Not reported
Material Category: Metal
Organization ID: 1574
Organization Name: University Place Refuse & Recycling
Organization Contact: No Longer Tracked
Organization Email: No Longer Tracked
E-Cycle: No
Light Recycle: No

Name: UNIVERSITY PLACE REFUSE & RECYCLING
Address: 2815 ROCHESTER STREET
City,State,Zip: UNIVERSITY PLACE, WA 98466
Phone: 253-564-3212
Website: <http://www.uprefuse.com/>
Material Accepted: Paper
Type: Commercial
Service Type: Pickup
Hours: Call for pick up details
Comments: Not reported
Material Category: Paper
Organization ID: 1574
Organization Name: University Place Refuse & Recycling
Organization Contact: No Longer Tracked
Organization Email: No Longer Tracked
E-Cycle: No
Light Recycle: No

Name: UNIVERSITY PLACE REFUSE & RECYCLING
Address: 2815 ROCHESTER STREET
City,State,Zip: UNIVERSITY PLACE, WA 98466
Phone: 253-564-3212
Website: <http://www.uprefuse.com/>
Material Accepted: Phone Books

Map ID
Direction
Distance
Elevation

MAP FINDINGS

Site

Database(s)

EDR ID Number
EPA ID Number

UNIVERSITY PLACE REFUSE & RECYCLING (Continued)

S111416389

Type: Commercial
Service Type: Pickup
Hours: Call for pick up details
Comments: Not reported
Material Category: Paper
Organization ID: 1574
Organization Name: University Place Refuse & Recycling
Organization Contact: No Longer Tracked
Organization Email: No Longer Tracked
E-Cycle: No
Light Recycle: No

Name: UNIVERSITY PLACE REFUSE & RECYCLING
Address: 2815 ROCHESTER STREET
City,State,Zip: UNIVERSITY PLACE, WA 98466
Phone: 253-564-3212
Website: <http://www.uprefuse.com/>
Material Accepted: Plastic Bottles & Jugs
Type: Commercial
Service Type: Pickup
Hours: Call for pick up details
Comments: Not reported
Material Category: Plastic
Organization ID: 1574
Organization Name: University Place Refuse & Recycling
Organization Contact: No Longer Tracked
Organization Email: No Longer Tracked
E-Cycle: No
Light Recycle: No

Name: UNIVERSITY PLACE REFUSE & RECYCLING
Address: 2815 ROCHESTER STREET
City,State,Zip: UNIVERSITY PLACE, WA 98466
Phone: 253-564-3212
Website: <http://www.uprefuse.com/>
Material Accepted: Refrigerators & Freezers
Type: Commercial
Service Type: Pickup
Hours: Call for pick up details
Comments: Not reported
Material Category: Appliances
Organization ID: 1574
Organization Name: University Place Refuse & Recycling
Organization Contact: No Longer Tracked
Organization Email: No Longer Tracked
E-Cycle: No
Light Recycle: No

Name: UNIVERSITY PLACE REFUSE & RECYCLING
Address: 2815 ROCHESTER STREET
City,State,Zip: UNIVERSITY PLACE, WA 98466
Phone: 253-564-3212
Website: <http://www.uprefuse.com/>
Material Accepted: Styrofoam & Packing Peanuts
Type: Commercial
Service Type: Pickup
Hours: Call for pick up details

Map ID
Direction
Distance
Elevation

MAP FINDINGS

Site

Database(s)

EDR ID Number
EPA ID Number

UNIVERSITY PLACE REFUSE & RECYCLING (Continued)

S111416389

Comments: Not reported
Material Category: Plastic
Organization ID: 1574
Organization Name: University Place Refuse & Recycling
Organization Contact: No Longer Tracked
Organization Email: No Longer Tracked
E-Cycle: No
Light Recycle: No

Name: UNIVERSITY PLACE REFUSE & RECYCLING
Address: 2815 ROCHESTER STREET
City,State,Zip: UNIVERSITY PLACE, WA 98466
Phone: 253-564-3212
Website: <http://www.uprefuse.com/>
Material Accepted: Tin & Steel Cans
Type: Commercial
Service Type: Pickup
Hours: Call for pick up details
Comments: Not reported
Material Category: Metal
Organization ID: 1574
Organization Name: University Place Refuse & Recycling
Organization Contact: No Longer Tracked
Organization Email: No Longer Tracked
E-Cycle: No
Light Recycle: No

Name: UNIVERSITY PLACE REFUSE & RECYCLING
Address: 2815 ROCHESTER STREET
City,State,Zip: UNIVERSITY PLACE, WA 98466
Phone: 253-564-3212
Website: <http://www.uprefuse.com/>
Material Accepted: Aluminum
Type: Residential
Service Type: Pickup
Hours: Call for pick up details
Comments: Not reported
Material Category: Metal
Organization ID: 1574
Organization Name: University Place Refuse & Recycling
Organization Contact: No Longer Tracked
Organization Email: No Longer Tracked
E-Cycle: No
Light Recycle: No

Name: UNIVERSITY PLACE REFUSE & RECYCLING
Address: 2815 ROCHESTER STREET
City,State,Zip: UNIVERSITY PLACE, WA 98466
Phone: 253-564-3212
Website: <http://www.uprefuse.com/>
Material Accepted: Books & Magazines
Type: Residential
Service Type: Pickup
Hours: Call for pick up details
Comments: Not reported
Material Category: Paper
Organization ID: 1574

Map ID
Direction
Distance
Elevation

MAP FINDINGS

Site

Database(s)

EDR ID Number
EPA ID Number

UNIVERSITY PLACE REFUSE & RECYCLING (Continued)

S111416389

Organization Name: University Place Refuse & Recycling
Organization Contact: No Longer Tracked
Organization Email: No Longer Tracked
E-Cycle: No
Light Recycle: No

Name: UNIVERSITY PLACE REFUSE & RECYCLING
Address: 2815 ROCHESTER STREET
City,State,Zip: UNIVERSITY PLACE, WA 98466
Phone: 253-564-3212
Website: <http://www.uprefuse.com/>
Material Accepted: Cardboard
Type: Residential
Service Type: Pickup
Hours: Call for pick up details
Comments: Not reported
Material Category: Paper
Organization ID: 1574
Organization Name: University Place Refuse & Recycling
Organization Contact: No Longer Tracked
Organization Email: No Longer Tracked
E-Cycle: No
Light Recycle: No

Name: UNIVERSITY PLACE REFUSE & RECYCLING
Address: 2815 ROCHESTER STREET
City,State,Zip: UNIVERSITY PLACE, WA 98466
Phone: 253-564-3212
Website: <http://www.uprefuse.com/>
Material Accepted: Glass Bottles & Jars
Type: Residential
Service Type: Pickup
Hours: Call for pick up details
Comments: Not reported
Material Category: Glass
Organization ID: 1574
Organization Name: University Place Refuse & Recycling
Organization Contact: No Longer Tracked
Organization Email: No Longer Tracked
E-Cycle: No
Light Recycle: No

Name: UNIVERSITY PLACE REFUSE & RECYCLING
Address: 2815 ROCHESTER STREET
City,State,Zip: UNIVERSITY PLACE, WA 98466
Phone: 253-564-3212
Website: <http://www.uprefuse.com/>
Material Accepted: Large Appliances
Type: Residential
Service Type: Pickup
Hours: Call for pick up details
Comments: Not reported
Material Category: Appliances
Organization ID: 1574
Organization Name: University Place Refuse & Recycling
Organization Contact: No Longer Tracked
Organization Email: No Longer Tracked

Map ID
Direction
Distance
Elevation

MAP FINDINGS

Site

Database(s)

EDR ID Number
EPA ID Number

UNIVERSITY PLACE REFUSE & RECYCLING (Continued)

S111416389

E-Cycle:	No
Light Recycle:	No
Name:	UNIVERSITY PLACE REFUSE & RECYCLING
Address:	2815 ROCHESTER STREET
City,State,Zip:	UNIVERSITY PLACE, WA 98466
Phone:	253-564-3212
Website:	http://www.uprefuse.com/
Material Accepted:	Newspaper
Type:	Residential
Service Type:	Pickup
Hours:	Call for pick up details
Comments:	Not reported
Material Category:	Paper
Organization ID:	1574
Organization Name:	University Place Refuse & Recycling
Organization Contact:	No Longer Tracked
Organization Email:	No Longer Tracked
E-Cycle:	No
Light Recycle:	No
Name:	UNIVERSITY PLACE REFUSE & RECYCLING
Address:	2815 ROCHESTER STREET
City,State,Zip:	UNIVERSITY PLACE, WA 98466
Phone:	253-564-3212
Website:	http://www.uprefuse.com/
Material Accepted:	Other Metals
Type:	Residential
Service Type:	Pickup
Hours:	Call for pick up details
Comments:	Not reported
Material Category:	Metal
Organization ID:	1574
Organization Name:	University Place Refuse & Recycling
Organization Contact:	No Longer Tracked
Organization Email:	No Longer Tracked
E-Cycle:	No
Light Recycle:	No
Name:	UNIVERSITY PLACE REFUSE & RECYCLING
Address:	2815 ROCHESTER STREET
City,State,Zip:	UNIVERSITY PLACE, WA 98466
Phone:	253-564-3212
Website:	http://www.uprefuse.com/
Material Accepted:	Paper
Type:	Residential
Service Type:	Pickup
Hours:	Call for pick up details
Comments:	Not reported
Material Category:	Paper
Organization ID:	1574
Organization Name:	University Place Refuse & Recycling
Organization Contact:	No Longer Tracked
Organization Email:	No Longer Tracked
E-Cycle:	No
Light Recycle:	No

Map ID
Direction
Distance
Elevation

MAP FINDINGS

Site

Database(s)

EDR ID Number
EPA ID Number

UNIVERSITY PLACE REFUSE & RECYCLING (Continued)

S111416389

Name: UNIVERSITY PLACE REFUSE & RECYCLING
Address: 2815 ROCHESTER STREET
City,State,Zip: UNIVERSITY PLACE, WA 98466
Phone: 253-564-3212
Website: <http://www.uprefuse.com/>
Material Accepted: Phone Books
Type: Residential
Service Type: Pickup
Hours: Call for pick up details
Comments: Not reported
Material Category: Paper
Organization ID: 1574
Organization Name: University Place Refuse & Recycling
Organization Contact: No Longer Tracked
Organization Email: No Longer Tracked
E-Cycle: No
Light Recycle: No

Name: UNIVERSITY PLACE REFUSE & RECYCLING
Address: 2815 ROCHESTER STREET
City,State,Zip: UNIVERSITY PLACE, WA 98466
Phone: 253-564-3212
Website: <http://www.uprefuse.com/>
Material Accepted: Plastic Bottles & Jugs
Type: Residential
Service Type: Pickup
Hours: Call for pick up details
Comments: Not reported
Material Category: Plastic
Organization ID: 1574
Organization Name: University Place Refuse & Recycling
Organization Contact: No Longer Tracked
Organization Email: No Longer Tracked
E-Cycle: No
Light Recycle: No

Name: UNIVERSITY PLACE REFUSE & RECYCLING
Address: 2815 ROCHESTER STREET
City,State,Zip: UNIVERSITY PLACE, WA 98466
Phone: 253-564-3212
Website: <http://www.uprefuse.com/>
Material Accepted: Refrigerators & Freezers
Type: Residential
Service Type: Pickup
Hours: Call for pick up details
Comments: Not reported
Material Category: Appliances
Organization ID: 1574
Organization Name: University Place Refuse & Recycling
Organization Contact: No Longer Tracked
Organization Email: No Longer Tracked
E-Cycle: No
Light Recycle: No

Name: UNIVERSITY PLACE REFUSE & RECYCLING
Address: 2815 ROCHESTER STREET
City,State,Zip: UNIVERSITY PLACE, WA 98466

Map ID
Direction
Distance
Elevation

MAP FINDINGS

Site

Database(s)

EDR ID Number
EPA ID Number

UNIVERSITY PLACE REFUSE & RECYCLING (Continued)

S111416389

Phone: 253-564-3212
Website: <http://www.uprefuse.com/>
Material Accepted: Styrofoam & Packing Peanuts
Type: Residential
Service Type: Pickup
Hours: Call for pick up details
Comments: Not reported
Material Category: Plastic
Organization ID: 1574
Organization Name: University Place Refuse & Recycling
Organization Contact: No Longer Tracked
Organization Email: No Longer Tracked
E-Cycle: No
Light Recycle: No

Name: UNIVERSITY PLACE REFUSE & RECYCLING
Address: 2815 ROCHESTER STREET
City,State,Zip: UNIVERSITY PLACE, WA 98466
Phone: 253-564-3212
Website: <http://www.uprefuse.com/>
Material Accepted: Tin & Steel Cans
Type: Residential
Service Type: Pickup
Hours: Call for pick up details
Comments: Not reported
Material Category: Metal
Organization ID: 1574
Organization Name: University Place Refuse & Recycling
Organization Contact: No Longer Tracked
Organization Email: No Longer Tracked
E-Cycle: No
Light Recycle: No

R72
SSW
1/4-1/2
0.436 mi.
2304 ft.

UNIVERSITY PLACE REFUSE & RECYCLING TRAN
2815 ROCHESTER ST W
UNIVERSITY PLACE, WA 98466

ALLSITES **U004131327**
CSCSL NFA **N/A**

Site 2 of 3 in cluster R

Relative:
Higher
Actual:
350 ft.

ALLSITES:
Name: UNIVERSITY PLACE REFUSE & RECYCLING TRAN
Facility Id: 43933488

Interaction: 44784
Interaction 1: A
Interaction 2: UST
Ecology Program: TOXICS
Program Data: UST
Facility Alt.: Not reported
Program ID: 10531
Date Interaction: 2000-03-20 00:00:00
Date Interaction 3: Underground Storage Tank
Latitude: 47.233894423999999
Longitude: -122.531635163

Interaction: 44783
Interaction 1: I

Map ID
Direction
Distance
Elevation

MAP FINDINGS

Site

Database(s)

EDR ID Number
EPA ID Number

UNIVERSITY PLACE REFUSE & RECYCLING TRAN (Continued)

U004131327

Interaction 2: HWG
Ecology Program: HAZWASTE
Program Data: TURBOWASTE
Facility Alt.: Not reported
Program ID: WAD988492948
Date Interaction: 1991-09-03 00:00:00
Date Interaction 3: Hazardous Waste Generator
Latitude: 47.233894423999999
Longitude: -122.531635163

Interaction: 44785
Interaction 1: A
Interaction 2: RECYCLE
Ecology Program: SOLIDWASTE
Program Data: SWFD
Facility Alt.: University Place Refuse & Recycling Tran
Program ID: Not reported
Date Interaction: 1900-01-01 00:00:00
Date Interaction 3: Recycling
Latitude: 47.233894423999999
Longitude: -122.531635163

Interaction: 44786
Interaction 1: A
Interaction 2: STRHAND
Ecology Program: SOLIDWASTE
Program Data: SWFD
Facility Alt.: University Place Refuse & Recycling Tran
Program ID: Not reported
Date Interaction: 1900-01-01 00:00:00
Date Interaction 3: Storage & Handling
Latitude: 47.233894423999999
Longitude: -122.531635163

Interaction: 44782
Interaction 1: I
Interaction 2: LUST
Ecology Program: TOXICS
Program Data: ISIS
Facility Alt.: Not reported
Program ID: 10531
Date Interaction: 1990-12-24 00:00:00
Date Interaction 3: LUST Facility
Latitude: 47.233894423999999
Longitude: -122.531635163

CSCSL NFA:

Name: UNIVERSITY PLACE REFUSE
Address: 2815 ROCHESTER ST W
City,State,Zip: UNIVERSITY PLACE, WA 98466
Facility/Site Id: 43933488
CS Id: 9203
NFA Date: 08/29/2012

Map ID
Direction
Distance
Elevation

MAP FINDINGS

Site

Database(s)

EDR ID Number
EPA ID Number

UNIVERSITY PLACE REFUSE & RECYCLING TRAN (Continued)

U004131327

Alternate Site Names: University Place Refuse & Recycling Tran,UNIVERSITY PLACE REFUSE
SERVICE INC,UNIVERSITY PLACE REFUSE SVC
NFA Reason: NFA-Initial Investigation
Site Status: NFA
Region: Southwest
Contaminant Name: Benzene
Ground Water: Not reported
Surface Water: Not reported
Soil: Below Cleanup Levels
Sediment: Not reported
Air: Not reported
Bedrock: Not reported
Latitude: 47.2339
Longitude: -122.53165

Name: UNIVERSITY PLACE REFUSE
Address: 2815 ROCHESTER ST W
City,State,Zip: UNIVERSITY PLACE, WA 98466
Facility/Site Id: 43933488
CS Id: 9203
NFA Date: 08/29/2012
Alternate Site Names: University Place Refuse & Recycling Tran,UNIVERSITY PLACE REFUSE
SERVICE INC,UNIVERSITY PLACE REFUSE SVC
NFA Reason: NFA-Initial Investigation
Site Status: NFA
Region: Southwest
Contaminant Name: Other Non-Halogenated Organics
Ground Water: Not reported
Surface Water: Not reported
Soil: Below Cleanup Levels
Sediment: Not reported
Air: Not reported
Bedrock: Not reported
Latitude: 47.2339
Longitude: -122.53165

Name: UNIVERSITY PLACE REFUSE
Address: 2815 ROCHESTER ST W
City,State,Zip: UNIVERSITY PLACE, WA 98466
Facility/Site Id: 43933488
CS Id: 9203
NFA Date: 08/29/2012
Alternate Site Names: University Place Refuse & Recycling Tran,UNIVERSITY PLACE REFUSE
SERVICE INC,UNIVERSITY PLACE REFUSE SVC
NFA Reason: NFA-Initial Investigation
Site Status: NFA
Region: Southwest
Contaminant Name: Petroleum-Diesel
Ground Water: Not reported
Surface Water: Not reported
Soil: Below Cleanup Levels
Sediment: Not reported
Air: Not reported
Bedrock: Not reported
Latitude: 47.2339
Longitude: -122.53165

Map ID
Direction
Distance
Elevation

MAP FINDINGS

Site

Database(s)

EDR ID Number
EPA ID Number

UNIVERSITY PLACE REFUSE & RECYCLING TRAN (Continued)

U004131327

Name: UNIVERSITY PLACE REFUSE
Address: 2815 ROCHESTER ST W
City,State,Zip: UNIVERSITY PLACE, WA 98466
Facility/Site Id: 43933488
CS Id: 9203
NFA Date: 08/29/2012
Alternate Site Names: University Place Refuse & Recycling Tran,UNIVERSITY PLACE REFUSE SERVICE INC,UNIVERSITY PLACE REFUSE SVC
NFA Reason: NFA-Initial Investigation
Site Status: NFA
Region: Southwest
Contaminant Name: Petroleum-Gasoline
Ground Water: Not reported
Surface Water: Not reported
Soil: Below Cleanup Levels
Sediment: Not reported
Air: Not reported
Bedrock: Not reported
Latitude: 47.2339
Longitude: -122.53165

R73
SSW
1/4-1/2
0.436 mi.
2304 ft.

UNIVERSITY PLACE REFUSE SERVICE INC

2809 ROCHESTER W
TACOMA, WA 98466

Site 3 of 3 in cluster R

LUST **U004193406**
UST **N/A**

Relative:
Higher

LUST:

Actual:
350 ft.

Name: UNIVERSITY PLACE REFUSE
Address: 2815 ROCHESTER ST W
City,State,Zip: UNIVERSITY PLACE, WA 98466
Facility ID: 43933488
Lust Status Type: LUST - NFA
Cleanup Site ID: 9203
Cleanup Unit Type: Not reported
Process Type: Not reported
Cleanup Unit Name: University Place Refuse & Recycling Tran,UNIVERSITY PLACE REFUSE SERVICE INC,UNIVERSITY PLACE REFUSE SVC
Response Section: Southwest
Release Date: 12/24/1990
Lust Date: 08/29/2012
Region: Southwest
Lust ID: 1699
UST ID: 10531
Contaminant Name: Other Non-Halogenated Organics
Ground Water: Not reported
Surface Water: Not reported
Soil: Below Cleanup Levels
Sediment: Not reported
Air: Not reported
Bedrock: Not reported
Lat/Long: 47.2339 / -122.53165
Name: UNIVERSITY PLACE REFUSE
Address: 2815 ROCHESTER ST W
City,State,Zip: UNIVERSITY PLACE, WA 98466
Facility ID: 43933488
Lust Status Type: LUST - NFA

Map ID
Direction
Distance
Elevation

MAP FINDINGS

Site

Database(s)

EDR ID Number
EPA ID Number

UNIVERSITY PLACE REFUSE SERVICE INC (Continued)

U004193406

Cleanup Site ID: 9203
Cleanup Unit Type: Not reported
Process Type: Not reported
Cleanup Unit Name: University Place Refuse & Recycling Tran,UNIVERSITY PLACE REFUSE SERVICE INC,UNIVERSITY PLACE REFUSE SVC
Response Section: Southwest
Release Date: 12/24/1990
Lust Date: 08/29/2012
Region: Southwest
Lust ID: 1699
UST ID: 10531
Contaminant Name: Petroleum-Gasoline
Ground Water: Not reported
Surface Water: Not reported
Soil: Below Cleanup Levels
Sediment: Not reported
Air: Not reported
Bedrock: Not reported
Lat/Long: 47.2339 / -122.53165

Name: UNIVERSITY PLACE REFUSE
Address: 2815 ROCHESTER ST W
City,State,Zip: UNIVERSITY PLACE, WA 98466
Facility ID: 43933488
Lust Status Type: LUST - NFA
Cleanup Site ID: 9203
Cleanup Unit Type: Not reported
Process Type: Not reported
Cleanup Unit Name: University Place Refuse & Recycling Tran,UNIVERSITY PLACE REFUSE SERVICE INC,UNIVERSITY PLACE REFUSE SVC
Response Section: Southwest
Release Date: 12/24/1990
Lust Date: 08/29/2012
Region: Southwest
Lust ID: 1699
UST ID: 10531
Contaminant Name: Petroleum-Diesel
Ground Water: Not reported
Surface Water: Not reported
Soil: Below Cleanup Levels
Sediment: Not reported
Air: Not reported
Bedrock: Not reported
Lat/Long: 47.2339 / -122.53165

Name: UNIVERSITY PLACE REFUSE
Address: 2815 ROCHESTER ST W
City,State,Zip: UNIVERSITY PLACE, WA 98466
Facility ID: 43933488
Lust Status Type: LUST - NFA
Cleanup Site ID: 9203
Cleanup Unit Type: Not reported
Process Type: Not reported
Cleanup Unit Name: University Place Refuse & Recycling Tran,UNIVERSITY PLACE REFUSE SERVICE INC,UNIVERSITY PLACE REFUSE SVC
Response Section: Southwest
Release Date: 12/24/1990

Map ID
Direction
Distance
Elevation

MAP FINDINGS

Site

Database(s)

EDR ID Number
EPA ID Number

UNIVERSITY PLACE REFUSE SERVICE INC (Continued)

U004193406

Lust Date: 08/29/2012
Region: Southwest
Lust ID: 1699
UST ID: 10531
Contaminant Name: Benzene
Ground Water: Not reported
Surface Water: Not reported
Soil: Below Cleanup Levels
Sediment: Not reported
Air: Not reported
Bedrock: Not reported
Lat/Long: 47.2339 / -122.53165

UST:

Name: UNIVERSITY PLACE REFUSE SERVICE INC
Address: 2809 ROCHESTER W
City: TACOMA
Zip: 98466
Facility ID: 43933488
Site Id: 10531
Decimal Latitude: 47.2339
Decimal Longitude: -122.53165

Tank Name: 1
Tag Number: Not reported
Tank Status: Removed
Tank Status Date: 08/06/1996
Tank Install Date: 12/31/1964
Tank Closure Date: Not reported
Capacity Range: Not reported
Tank Permit Expiration Date: Not reported
Tank Upgrade Date: Not reported
Tank Spill Prevention: Not reported
Tank Overfill Prevention: Not reported
Tank Material: Steel
Tank Construction: Not reported
Tank Tightness Test: Not reported
Tank Corrosion Protection: Not reported
Tank Manifold: Not reported
Tank Release Detection: Not reported
Tank SFC Type: Not reported
Pipe Material: Steel
Pipe Construction: Not reported
Pipe Primary Release Detection: Not reported
Pipe Second Release Detection: Not reported
Pipe Corrosion Protection: Not reported
Pipe Pumping System: Not reported
Responsible Unit: Southwest
Dispenser/Pump SFC Type: Not reported
Region: Southwest
Is Active: False
Actual Capacity: Not reported
Pipe Install Date: Not reported
Turbine Sump Construction: Not reported
Compartment Number: 1
Stored Substance: Not reported
Used Substance: Not reported

Map ID
Direction
Distance
Elevation

MAP FINDINGS

Site

Database(s)

EDR ID Number
EPA ID Number

UNIVERSITY PLACE REFUSE SERVICE INC (Continued)

U004193406

Compart Capacity: Not reported

Name: UNIVERSITY PLACE REFUSE SERVICE INC
Address: 2809 ROCHESTER W
City: TACOMA
Zip: 98466

Tank Name: 2
Tag Number: Not reported
Tank Status: Removed
Tank Status Date: 08/06/1996
Tank Install Date: 12/31/1964
Tank Closure Date: Not reported
Capacity Range: Not reported
Tank Permit Expiration Date: Not reported
Tank Upgrade Date: Not reported
Tank Spill Prevention: Not reported
Tank Overfill Prevention: Not reported
Tank Material: Steel
Tank Construction: Not reported
Tank Tightness Test: Not reported
Tank Corrosion Protection: Not reported
Tank Manifold: Not reported
Tank Release Detection: Not reported
Tank SFC Type: Not reported
Pipe Material: Steel
Pipe Construction: Not reported
Pipe Primary Release Detection: Not reported
Pipe Second Release Detection: Not reported
Pipe Corrosion Protection: Not reported
Pipe Pumping System: Not reported
Responsible Unit: Southwest
Dispencer/Pump SFC Type: Not reported
Region: Southwest
Is Active: False
Actual Capacity: Not reported
Pipe Install Date: Not reported
Turbine Sump Construction: Not reported
Compart Number: 1
Stored Substance: Unleaded Gasoline
Used Substance: Not reported
Compart Capacity: Not reported

Q74 SPARE SPACE UST 100906
SSW 2912 69TH AVE W
1/4-1/2 TACOMA, WA 98466
0.436 mi.
2304 ft. Site 4 of 4 in cluster Q

Relative: UST:
Higher Name: SPARE SPACE
Actual: Address: 2912 69TH AVE WEST
334 ft. City: TACOMA
Zip: 98466
Facility ID: 71398652
Site Id: 100906
Decimal Latitude: 47.23484
Decimal Longitude: -122.530006

UST 1007066404
ALLSITES N/A
FINDS

Map ID
Direction
Distance
Elevation

MAP FINDINGS

Site

Database(s)

EDR ID Number
EPA ID Number

SPARE SPACE UST 100906 (Continued)

1007066404

Tank Name: 1
Tag Number: Not reported
Tank Status: Closed in Place
Tank Status Date: 08/06/1996
Tank Install Date: 12/31/1964
Tank Closure Date: Not reported
Capacity Range: Not reported
Tank Permit Expiration Date: Not reported
Tank Upgrade Date: Not reported
Tank Spill Prevention: Not reported
Tank Overfill Prevention: Not reported
Tank Material: Not reported
Tank Construction: Not reported
Tank Tightness Test: Not reported
Tank Corrosion Protection: Not reported
Tank Manifold: Not reported
Tank Release Detection: Not reported
Tank SFC Type: Not reported
Pipe Material: Not reported
Pipe Construction: Not reported
Pipe Primary Release Detection: Not reported
Pipe Second Release Detection: Not reported
Pipe Corrosion Protection: Not reported
Pipe Pumping System: Not reported
Responsible Unit: Southwest
Dispenser/Pump SFC Type: Not reported
Region: Southwest
Is Active: False
Actual Capacity: Not reported
Pipe Install Date: Not reported
Turbine Sump Construction: Not reported
Compartment Number: 1
Stored Substance: Leaded Gasoline
Used Substance: Not reported
Compartment Capacity: Not reported

ALLSITES:

Name: SPARE SPACE UST 100906
Facility Id: 71398652

Interaction: 60045
Interaction 1: I
Interaction 2: UST
Ecology Program: TOXICS
Program Data: UST
Facility Alt.: Not reported
Program ID: 100906
Date Interaction: 1991-07-19 00:00:00
Date Interaction 3: Underground Storage Tank
Latitude: 47.234834423999999
Longitude: -122.52999116300001

FINDS:

Registry ID: 110015429883

Map ID
Direction
Distance
Elevation

MAP FINDINGS

Site

Database(s)

EDR ID Number
EPA ID Number

SPARE SPACE UST 100906 (Continued)

1007066404

Click Here:

Environmental Interest/Information System:

Washington Facility / Site Identification System (WA-FSIS) provides a means to query and display data maintained by the Washington Department of Ecology. This system contains key information for each facility/site that is currently, or has been, of interest to the Air Quality, Dam Safety, Hazardous Waste, Toxics Cleanup, and Water Quality Programs.

[Click this hyperlink](#) while viewing on your computer to access additional FINDS: detail in the EDR Site Report.

S75
SSW
1/4-1/2
0.478 mi.
2526 ft.
CLINTON HULL PRINTING CO LTD
3036 68TH AVE W
UNIVERSITY PLACE, WA 98466
Site 1 of 2 in cluster S

ALLSITES **S109552660**
N/A

Relative:
Higher
Actual:
323 ft.

ALLSITES:
Name: CLINTON HULL PRINTING CO LTD
Facility Id: 2133204
Interaction: 9903
Interaction 1: I
Interaction 2: LSC
Ecology Program: HAZWASTE
Program Data: LSC
Facility Alt.: Not reported
Program ID: Not reported
Date Interaction: 2008-10-06 00:00:00
Date Interaction 3: Local Source Cntrl 7/09-3
Latitude: 47.232731424000001
Longitude: -122.527910163

S76
SSW
1/4-1/2
0.486 mi.
2565 ft.
ART WORKS INDEPENDENT VOLVO SP
3029 69TH AVE W UNIT C
TACOMA, WA 98466
Site 2 of 2 in cluster S

ALLSITES **1004794359**
RCRA NonGen / NLR **WAD988508917**
FINDS
ECHO

Relative:
Higher
Actual:
328 ft.

ALLSITES:
Name: ART WORKS INDEPENDENT VOLVO SP
Facility Id: 51363745
Interaction: 92750
Interaction 1: I
Interaction 2: LSC
Ecology Program: HAZWASTE
Program Data: LSC
Facility Alt.: Art Works Independent Volvo SP
Program ID: Not reported
Date Interaction: 2010-01-05 00:00:00
Date Interaction 3: Local Source Cntrl 7/09-3
Latitude: 47.233624423999998
Longitude: -122.52876516400001

Map ID
Direction
Distance
Elevation

MAP FINDINGS

Site

Database(s)

EDR ID Number
EPA ID Number

ART WORKS INDEPENDENT VOLVO SP (Continued)

1004794359

Interaction: 48628
Interaction 1: I
Interaction 2: HWG
Ecology Program: HAZWASTE
Program Data: TURBOWASTE
Facility Alt.: Not reported
Program ID: WAD988508917
Date Interaction: 1992-07-16 00:00:00
Date Interaction 3: Hazardous Waste Generator
Latitude: 47.233624423999998
Longitude: -122.52876516400001

RCRA NonGen / NLR:

Date Form Received by Agency: 20180504
Handler Name: ART WORKS INDEPENDENT VOLVO SP
Handler Address: 3029 69TH AVE W UNIT C
Handler City,State,Zip: TACOMA, WA 98466
EPA ID: WAD988508917
Contact Name: JAMES GAMBLE
Contact Address: 3029 69TH AVE W STE C
Contact City,State,Zip: TACOMA, WA 98466
Contact Telephone: 253-565-8847
Contact Fax: Not reported
Contact Email: ARTWORKSINDEPEN@GMAIL.COM
Contact Title: Not reported
EPA Region: 10
Land Type: Private
Federal Waste Generator Description: Not a generator, verified
Non-Notifier: Not reported
Biennial Report Cycle: Not reported
Accessibility: Not reported
Active Site Indicator: Not reported
State District Owner: WA
State District: SWRO
Mailing Address: 3029 69TH AVE W STE C
Mailing City,State,Zip: TACOMA, WA 98466
Owner Name: ART WORKS INDEPENDENT VOLVO
Owner Type: Private
Operator Name: ART WORKS INDEPENDENT VOLVO
Operator Type: Private
Short-Term Generator Activity: No
Importer Activity: No
Mixed Waste Generator: No
Transporter Activity: No
Transfer Facility Activity: No
Recycler Activity with Storage: No
Small Quantity On-Site Burner Exemption: No
Smelting Melting and Refining Furnace Exemption: No
Underground Injection Control: No
Off-Site Waste Receipt: No
Universal Waste Indicator: No
Universal Waste Destination Facility: No
Federal Universal Waste: No
Active Site Fed-Reg Treatment Storage and Disposal Facility: Not reported
Active Site Converter Treatment storage and Disposal Facility: Not reported
Active Site State-Reg Treatment Storage and Disposal Facility: Not reported

Map ID
Direction
Distance
Elevation

MAP FINDINGS

Site

Database(s)

EDR ID Number
EPA ID Number

ART WORKS INDEPENDENT VOLVO SP (Continued)

1004794359

Active Site State-Reg Handler:	---
Federal Facility Indicator:	Not reported
Hazardous Secondary Material Indicator:	NN
Sub-Part K Indicator:	Not reported
Commercial TSD Indicator:	No
Treatment Storage and Disposal Type:	Not reported
2018 GPRA Permit Baseline:	Not on the Baseline
2018 GPRA Renewals Baseline:	Not on the Baseline
Permit Renewals Workload Universe:	Not reported
Permit Workload Universe:	Not reported
Permit Progress Universe:	Not reported
Post-Closure Workload Universe:	Not reported
Closure Workload Universe:	Not reported
202 GPRA Corrective Action Baseline:	No
Corrective Action Workload Universe:	No
Subject to Corrective Action Universe:	No
Non-TSDFs Where RCRA CA has Been Imposed Universe:	No
TSDFs Potentially Subject to CA Under 3004 (u)/(v) Universe:	No
TSDFs Only Subject to CA under Discretionary Auth Universe:	No
Corrective Action Priority Ranking:	No NCAPS ranking
Environmental Control Indicator:	No
Institutional Control Indicator:	No
Human Exposure Controls Indicator:	N/A
Groundwater Controls Indicator:	N/A
Operating TSDF Universe:	Not reported
Full Enforcement Universe:	Not reported
Significant Non-Complier Universe:	No
Unaddressed Significant Non-Complier Universe:	No
Addressed Significant Non-Complier Universe:	No
Significant Non-Complier With a Compliance Schedule Universe:	No
Financial Assurance Required:	Not reported
Handler Date of Last Change:	20180523
Recognized Trader-Importer:	No
Recognized Trader-Exporter:	No
Importer of Spent Lead Acid Batteries:	No
Exporter of Spent Lead Acid Batteries:	No
Recycler Activity Without Storage:	No
Manifest Broker:	No
Sub-Part P Indicator:	No

Handler - Owner Operator:

Owner/Operator Indicator:	Owner
Owner/Operator Name:	ART WORKS INDEPENDENT VOLVO
Legal Status:	Private
Date Became Current:	19960503
Date Ended Current:	Not reported
Owner/Operator Address:	3029 69TH AVE W STE C
Owner/Operator City,State,Zip:	TACOMA, WA 98466
Owner/Operator Telephone:	253-565-8847
Owner/Operator Telephone Ext:	Not reported
Owner/Operator Fax:	Not reported
Owner/Operator Email:	Not reported

Owner/Operator Indicator:	Owner
Owner/Operator Name:	ART WORKS INDEPENDENT VOLVO
Legal Status:	Private

Map ID
Direction
Distance
Elevation

MAP FINDINGS

Site

Database(s)

EDR ID Number
EPA ID Number

ART WORKS INDEPENDENT VOLVO SP (Continued)

1004794359

Date Became Current:	19960503
Date Ended Current:	Not reported
Owner/Operator Address:	3029 69TH AVE W STE C
Owner/Operator City,State,Zip:	TACOMA, WA 98466
Owner/Operator Telephone:	000-000-0000
Owner/Operator Telephone Ext:	Not reported
Owner/Operator Fax:	Not reported
Owner/Operator Email:	Not reported
Owner/Operator Indicator:	Owner
Owner/Operator Name:	ART WORKS INDEP A
Legal Status:	Private
Date Became Current:	19960503
Date Ended Current:	Not reported
Owner/Operator Address:	3029 69TH AVE W STE C
Owner/Operator City,State,Zip:	TACOMA, WA 98466-7800
Owner/Operator Telephone:	000-000-0000
Owner/Operator Telephone Ext:	Not reported
Owner/Operator Fax:	Not reported
Owner/Operator Email:	Not reported
Owner/Operator Indicator:	Owner
Owner/Operator Name:	KIRKEBO JR, JAMES
Legal Status:	Private
Date Became Current:	Not reported
Date Ended Current:	Not reported
Owner/Operator Address:	3030 68TH AVE W
Owner/Operator City,State,Zip:	TACOMA, WA 98466
Owner/Operator Telephone:	253-564-3531
Owner/Operator Telephone Ext:	Not reported
Owner/Operator Fax:	Not reported
Owner/Operator Email:	Not reported
Owner/Operator Indicator:	Operator
Owner/Operator Name:	ART WORKS INDEPENDENT VOLVO SP
Legal Status:	Private
Date Became Current:	Not reported
Date Ended Current:	Not reported
Owner/Operator Address:	3029 69TH AVE W UNIT C
Owner/Operator City,State,Zip:	TACOMA, WA 98466
Owner/Operator Telephone:	000-000-0000
Owner/Operator Telephone Ext:	Not reported
Owner/Operator Fax:	Not reported
Owner/Operator Email:	Not reported
Owner/Operator Indicator:	Owner
Owner/Operator Name:	ART WORKS INDEPENDENT VOLVO SP
Legal Status:	Private
Date Became Current:	Not reported
Date Ended Current:	Not reported
Owner/Operator Address:	3029 69TH AVE W UNIT C
Owner/Operator City,State,Zip:	TACOMA, WA 98466
Owner/Operator Telephone:	000-000-0000
Owner/Operator Telephone Ext:	Not reported
Owner/Operator Fax:	Not reported
Owner/Operator Email:	Not reported

Map ID
Direction
Distance
Elevation

MAP FINDINGS

Site

Database(s)

EDR ID Number
EPA ID Number

ART WORKS INDEPENDENT VOLVO SP (Continued)

1004794359

Owner/Operator Indicator:	Owner
Owner/Operator Name:	ART WORKS INDEPENDENT VOLVO SP
Legal Status:	Private
Date Became Current:	Not reported
Date Ended Current:	Not reported
Owner/Operator Address:	3029 69TH AVE W UNIT C
Owner/Operator City,State,Zip:	TACOMA, WA 98466
Owner/Operator Telephone:	000-000-0000
Owner/Operator Telephone Ext:	Not reported
Owner/Operator Fax:	Not reported
Owner/Operator Email:	Not reported
Owner/Operator Indicator:	Owner
Owner/Operator Name:	KIRKEBO JR, JAMES
Legal Status:	Private
Date Became Current:	Not reported
Date Ended Current:	Not reported
Owner/Operator Address:	3030 68TH AVE W
Owner/Operator City,State,Zip:	TACOMA, WA 98466
Owner/Operator Telephone:	253-564-3531
Owner/Operator Telephone Ext:	Not reported
Owner/Operator Fax:	Not reported
Owner/Operator Email:	Not reported
Owner/Operator Indicator:	Owner
Owner/Operator Name:	ART WORKS INDEPENDENT VOLVO
Legal Status:	Private
Date Became Current:	19960503
Date Ended Current:	Not reported
Owner/Operator Address:	3029 69TH AVE W STE C
Owner/Operator City,State,Zip:	TACOMA, WA 98466
Owner/Operator Telephone:	253-565-8847
Owner/Operator Telephone Ext:	Not reported
Owner/Operator Fax:	Not reported
Owner/Operator Email:	Not reported
Owner/Operator Indicator:	Owner
Owner/Operator Name:	KIRKEBO JR, JAMES
Legal Status:	Private
Date Became Current:	Not reported
Date Ended Current:	Not reported
Owner/Operator Address:	3030 68TH AVE W
Owner/Operator City,State,Zip:	TACOMA, WA 98466
Owner/Operator Telephone:	253-564-3531
Owner/Operator Telephone Ext:	Not reported
Owner/Operator Fax:	Not reported
Owner/Operator Email:	Not reported
Owner/Operator Indicator:	Operator
Owner/Operator Name:	ART WORKS INDEPENDENT VOLVO SP
Legal Status:	Private
Date Became Current:	Not reported
Date Ended Current:	Not reported
Owner/Operator Address:	3029 69TH AVE W UNIT C
Owner/Operator City,State,Zip:	TACOMA, WA 98466
Owner/Operator Telephone:	000-000-0000
Owner/Operator Telephone Ext:	Not reported

Map ID
Direction
Distance
Elevation

MAP FINDINGS

Site

Database(s)

EDR ID Number
EPA ID Number

ART WORKS INDEPENDENT VOLVO SP (Continued)

1004794359

Owner/Operator Fax:	Not reported
Owner/Operator Email:	Not reported
Owner/Operator Indicator:	Operator
Owner/Operator Name:	ART WORKS INDEPENDENT VOLVO
Legal Status:	Private
Date Became Current:	Not reported
Date Ended Current:	Not reported
Owner/Operator Address:	3029 69TH AVE W STE C
Owner/Operator City,State,Zip:	TACOMA, WA 98466
Owner/Operator Telephone:	253-565-8847
Owner/Operator Telephone Ext:	Not reported
Owner/Operator Fax:	Not reported
Owner/Operator Email:	Not reported
Owner/Operator Indicator:	Operator
Owner/Operator Name:	ART WORKS INDEPENDENT VOLVO
Legal Status:	Private
Date Became Current:	Not reported
Date Ended Current:	Not reported
Owner/Operator Address:	3029 69TH AVE W STE C
Owner/Operator City,State,Zip:	TACOMA, WA 98466
Owner/Operator Telephone:	253-565-8847
Owner/Operator Telephone Ext:	Not reported
Owner/Operator Fax:	Not reported
Owner/Operator Email:	Not reported
Owner/Operator Indicator:	Operator
Owner/Operator Name:	ART WORKS INDEPENDENT VOLVO SP
Legal Status:	Private
Date Became Current:	Not reported
Date Ended Current:	Not reported
Owner/Operator Address:	3029 69TH AVE W UNIT C
Owner/Operator City,State,Zip:	TACOMA, WA 98466
Owner/Operator Telephone:	000-000-0000
Owner/Operator Telephone Ext:	Not reported
Owner/Operator Fax:	Not reported
Owner/Operator Email:	Not reported
Owner/Operator Indicator:	Owner
Owner/Operator Name:	ART WORKS INDEPENDENT VOLVO
Legal Status:	Private
Date Became Current:	19960503
Date Ended Current:	Not reported
Owner/Operator Address:	3029 69TH AVE W STE C
Owner/Operator City,State,Zip:	TACOMA, WA 98466
Owner/Operator Telephone:	000-000-0000
Owner/Operator Telephone Ext:	Not reported
Owner/Operator Fax:	Not reported
Owner/Operator Email:	Not reported
Owner/Operator Indicator:	Owner
Owner/Operator Name:	KIRKEBO JR, JAMES
Legal Status:	Private
Date Became Current:	Not reported
Date Ended Current:	Not reported
Owner/Operator Address:	3030 68TH AVE W

Map ID
Direction
Distance
Elevation

MAP FINDINGS

Site

Database(s)

EDR ID Number
EPA ID Number

ART WORKS INDEPENDENT VOLVO SP (Continued)

1004794359

Owner/Operator City,State,Zip: TACOMA, WA 98466
Owner/Operator Telephone: 253-564-3531
Owner/Operator Telephone Ext: Not reported
Owner/Operator Fax: Not reported
Owner/Operator Email: Not reported

Historic Generators:

Receive Date: 20030310
Handler Name: ART WORKS INDEPENDENT VOLVO SP
Federal Waste Generator Description: Conditionally Exempt Small Quantity Generator
State District Owner: WA
Large Quantity Handler of Universal Waste: No
Recognized Trader Importer: No
Recognized Trader Exporter: No
Spent Lead Acid Battery Importer: No
Spent Lead Acid Battery Exporter: No
Current Record: No
Non Storage Recycler Activity: Not reported
Electronic Manifest Broker: Not reported

Receive Date: 20180504
Handler Name: ART WORKS INDEPENDENT VOLVO SP
Federal Waste Generator Description: Not a generator, verified
State District Owner: WA
Large Quantity Handler of Universal Waste: No
Recognized Trader Importer: No
Recognized Trader Exporter: No
Spent Lead Acid Battery Importer: No
Spent Lead Acid Battery Exporter: No
Current Record: Yes
Non Storage Recycler Activity: Not reported
Electronic Manifest Broker: Not reported

Receive Date: 19941231
Handler Name: ART WORKS INDEPENDENT VOLVO SP
Federal Waste Generator Description: Conditionally Exempt Small Quantity Generator
State District Owner: WA
Large Quantity Handler of Universal Waste: No
Recognized Trader Importer: No
Recognized Trader Exporter: No
Spent Lead Acid Battery Importer: No
Spent Lead Acid Battery Exporter: No
Current Record: No
Non Storage Recycler Activity: Not reported
Electronic Manifest Broker: Not reported

Receive Date: 19980415
Handler Name: ART WORKS INDEPENDENT VOLVO SP
Federal Waste Generator Description: Conditionally Exempt Small Quantity Generator
State District Owner: WA
Large Quantity Handler of Universal Waste: No
Recognized Trader Importer: No
Recognized Trader Exporter: No
Spent Lead Acid Battery Importer: No
Spent Lead Acid Battery Exporter: No
Current Record: No
Non Storage Recycler Activity: Not reported

Map ID
Direction
Distance
Elevation

MAP FINDINGS

Site

Database(s)

EDR ID Number
EPA ID Number

ART WORKS INDEPENDENT VOLVO SP (Continued)

1004794359

Electronic Manifest Broker: Not reported

Receive Date: 20030310
Handler Name: ART WORKS INDEPENDENT VOLVO SP
Federal Waste Generator Description: Conditionally Exempt Small Quantity Generator
State District Owner: WA
Large Quantity Handler of Universal Waste: No
Recognized Trader Importer: No
Recognized Trader Exporter: No
Spent Lead Acid Battery Importer: No
Spent Lead Acid Battery Exporter: No
Current Record: No
Non Storage Recycler Activity: Not reported
Electronic Manifest Broker: Not reported

Receive Date: 20180503
Handler Name: ART WORKS INDEPENDENT VOLVO SP
Federal Waste Generator Description: Not a generator, verified
State District Owner: WA
Large Quantity Handler of Universal Waste: No
Recognized Trader Importer: No
Recognized Trader Exporter: No
Spent Lead Acid Battery Importer: No
Spent Lead Acid Battery Exporter: No
Current Record: No
Non Storage Recycler Activity: Not reported
Electronic Manifest Broker: Not reported

List of NAICS Codes and Descriptions:

NAICS Code: 811111
NAICS Description: GENERAL AUTOMOTIVE REPAIR

NAICS Code: Not reported
NAICS Description: Not reported

Facility Has Received Notices of Violations:

Violations: No Violations Found

Evaluation Action Summary:

Evaluations: No Evaluations Found

FINDS:

Registry ID: 110005377289

Click Here:

Environmental Interest/Information System:

Washington Facility / Site Identification System (WA-FSIS) provides a means to query and display data maintained by the Washington Department of Ecology. This system contains key information for each facility/site that is currently, or has been, of interest to the Air Quality, Dam Safety, Hazardous Waste, Toxics Cleanup, and Water Quality Programs.

RCRAInfo is a national information system that supports the Resource Conservation and Recovery Act (RCRA) program through the tracking of

Map ID
Direction
Distance
Elevation

MAP FINDINGS

Site

Database(s)

EDR ID Number
EPA ID Number

ART WORKS INDEPENDENT VOLVO SP (Continued)

1004794359

events and activities related to facilities that generate, transport, and treat, store, or dispose of hazardous waste. RCRAInfo allows RCRA program staff to track the notification, permit, compliance, and corrective action activities required under RCRA.

[Click this hyperlink](#) while viewing on your computer to access additional FINDS: detail in the EDR Site Report.

ECHO:

Envid: 1004794359
Registry ID: 110005377289
DFR URL: <http://echo.epa.gov/detailed-facility-report?fid=110005377289>
Name: ART WORKS INDEPENDENT VOLVO SP
Address: 3029 69TH AVE W, UNIT C
City,State,Zip: TACOMA, WA 98466

77
WSW
1/2-1
0.548 mi.
2892 ft.

Relative:
Higher

Actual:
327 ft.

ARCO 4335
2623 BRIDGEPORT WAY W
TACOMA, WA 98466

CSCSL
ALLSITES
RCRA NonGen / NLR
FINDS
ECHO
Financial Assurance
MANIFEST

1004794441
WAD988514642

CSCSL:

Name: ARCO 4335
Address: 2623 BRIDGEPORT WAY W
City,State,Zip: TACOMA, WA 98466
Facility ID: 97283829
Region: Southwest
Lat/Long: 47.235611 / -122.536583
Clean Up Siteid: 6962
Site Status: Cleanup Started
Contaminant Name: Benzene
Alternate Site Names: ARCO 04335,ARCO 4335 PSI 0584,ARCO FACILITY 04335/HADI INC,Rania Mini Market
Site Rank: Not reported
Has Institutional Control: Not reported
Past VCP: True
Current VCP: Not reported
Ground Water: Confirmed Above Cleanup Levels
Surface Water: Not reported
Soil: Not reported
Sediment: Not reported
Air: Not reported
Bedrock: Not reported
Responsible Unit: Southwest

Name: ARCO 4335
Address: 2623 BRIDGEPORT WAY W
City,State,Zip: TACOMA, WA 98466
Facility ID: 97283829
Region: Southwest
Lat/Long: 47.235611 / -122.536583
Clean Up Siteid: 6962
Site Status: Cleanup Started
Contaminant Name: Petroleum-Gasoline
Alternate Site Names: ARCO 04335,ARCO 4335 PSI 0584,ARCO FACILITY 04335/HADI INC,Rania Mini

Map ID
Direction
Distance
Elevation

MAP FINDINGS

Site

Database(s)

EDR ID Number
EPA ID Number

ARCO 4335 (Continued)

1004794441

Market
Site Rank: Not reported
Has Institutional Control: Not reported
Past VCP: True
Current VCP: Not reported
Ground Water: Confirmed Above Cleanup Levels
Surface Water: Not reported
Soil: Not reported
Sediment: Not reported
Air: Not reported
Bedrock: Not reported
Responsible Unit: Southwest

Name: ARCO 4335
Address: 2623 BRIDGEPORT WAY W
City,State,Zip: TACOMA, WA 98466
Facility ID: 97283829
Region: Southwest
Lat/Long: 47.235611 / -122.536583
Clean Up Siteid: 6962
Site Status: Cleanup Started
Contaminant Name: Petroleum-Other
Alternate Site Names: ARCO 04335,ARCO 4335 PSI 0584,ARCO FACILITY 04335/HADI INC,Rania Mini

Market
Site Rank: Not reported
Has Institutional Control: Not reported
Past VCP: True
Current VCP: Not reported
Ground Water: Not reported
Surface Water: Not reported
Soil: Confirmed Above Cleanup Levels
Sediment: Not reported
Air: Not reported
Bedrock: Not reported
Responsible Unit: Southwest

ALLSITES:

Name: ARCO 4335
Facility Id: 97283829

Interaction: 75298
Interaction 1: A
Interaction 2: VOLCLNST
Ecology Program: TOXICS
Program Data: ISIS
Facility Alt.: Arco 4335
Program ID: SW0308
Date Interaction: 1993-04-01 00:00:00
Date Interaction 3: Voluntary Cleanup Sites
Latitude: 47.235605423999999
Longitude: -122.53656816199999

Interaction: 75296
Interaction 1: I
Interaction 2: TIER2
Ecology Program: HAZWASTE

Map ID
Direction
Distance
Elevation

MAP FINDINGS

Site

Database(s)

EDR ID Number
EPA ID Number

ARCO 4335 (Continued)

1004794441

Program Data: EPCRA
Facility Alt.: Not reported
Program ID: WAD988514642
Date Interaction: 1988-01-01 00:00:00
Date Interaction 3: Emergency/Haz Chem Rpt TI
Latitude: 47.235605423999999
Longitude: -122.53656816199999

Interaction: 75300
Interaction 1: I
Interaction 2: HWOTHER
Ecology Program: HAZWASTE
Program Data: TURBOWASTE
Facility Alt.: Not reported
Program ID: WAD988514642
Date Interaction: 2004-12-31 00:00:00
Date Interaction 3: Haz Waste Management Acti
Latitude: 47.235605423999999
Longitude: -122.53656816199999

Interaction: 75301
Interaction 1: I
Interaction 2: HWG
Ecology Program: HAZWASTE
Program Data: TURBOWASTE
Facility Alt.: Not reported
Program ID: WAH000009126
Date Interaction: 1999-07-13 00:00:00
Date Interaction 3: Hazardous Waste Generator
Latitude: 47.235605423999999
Longitude: -122.53656816199999

Interaction: 75299
Interaction 1: I
Interaction 2: LUST
Ecology Program: TOXICS
Program Data: ISIS
Facility Alt.: Not reported
Program ID: 8753
Date Interaction: 1993-08-11 00:00:00
Date Interaction 3: LUST Facility
Latitude: 47.235605423999999
Longitude: -122.53656816199999

Interaction: 75302
Interaction 1: A
Interaction 2: HWG
Ecology Program: HAZWASTE
Program Data: TURBOWASTE
Facility Alt.: Not reported
Program ID: WAD988514642
Date Interaction: 2007-12-31 00:00:00
Date Interaction 3: Hazardous Waste Generator

Map ID
Direction
Distance
Elevation

MAP FINDINGS

Site

Database(s)

EDR ID Number
EPA ID Number

ARCO 4335 (Continued)

1004794441

Latitude: 47.235605423999999
Longitude: -122.53656816199999

Interaction: 75297
Interaction 1: I
Interaction 2: HWG
Ecology Program: HAZWASTE
Program Data: TURBOWASTE
Facility Alt.: ARCO 4335
Program ID: WAD988514642
Date Interaction: 1992-12-04 00:00:00
Date Interaction 3: Hazardous Waste Generator
Latitude: 47.235605423999999
Longitude: -122.53656816199999

Interaction: 75295
Interaction 1: A
Interaction 2: UST
Ecology Program: TOXICS
Program Data: UST
Facility Alt.: ARCO FACILITY 04335/HADI INC
Program ID: 8753
Date Interaction: 1981-06-01 00:00:00
Date Interaction 3: Underground Storage Tank
Latitude: 47.235605423999999
Longitude: -122.53656816199999

RCRA NonGen / NLR:

Date Form Received by Agency: 20091103
Handler Name: ARCO 4335
Handler Address: 2623 BRIDGEPORT WAY W
Handler City,State,Zip: TACOMA, WA 98466
EPA ID: WAD988514642
Contact Name: BRATZO BASAGOITIA
Contact Address: PO BOX 6038
Contact City,State,Zip: ARTESIA, CA 90702
Contact Telephone: 714-670-3958
Contact Fax: Not reported
Contact Email: BASABM@BP.COM
Contact Title: Not reported
EPA Region: 10
Land Type: Private
Federal Waste Generator Description: Not a generator, verified
Non-Notifier: Not reported
Biennial Report Cycle: Not reported
Accessibility: Not reported
Active Site Indicator: Not reported
State District Owner: WA
State District: SWRO
Mailing Address: PO BOX 6038
Mailing City,State,Zip: ARTESIA, WA 90702
Owner Name: BP WEST COAST PRODUCTS LLC
Owner Type: Private
Operator Name: HADI INC

Map ID
Direction
Distance
Elevation

MAP FINDINGS

Site

Database(s)

EDR ID Number
EPA ID Number

ARCO 4335 (Continued)

1004794441

Operator Type:	Private
Short-Term Generator Activity:	No
Importer Activity:	No
Mixed Waste Generator:	No
Transporter Activity:	No
Transfer Facility Activity:	No
Recycler Activity with Storage:	No
Small Quantity On-Site Burner Exemption:	No
Smelting Melting and Refining Furnace Exemption:	No
Underground Injection Control:	No
Off-Site Waste Receipt:	No
Universal Waste Indicator:	No
Universal Waste Destination Facility:	No
Federal Universal Waste:	No
Active Site Fed-Reg Treatment Storage and Disposal Facility:	Not reported
Active Site Converter Treatment storage and Disposal Facility:	Not reported
Active Site State-Reg Treatment Storage and Disposal Facility:	Not reported
Active Site State-Reg Handler:	---
Federal Facility Indicator:	Not reported
Hazardous Secondary Material Indicator:	NN
Sub-Part K Indicator:	Not reported
Commercial TSD Indicator:	No
Treatment Storage and Disposal Type:	Not reported
2018 GPRA Permit Baseline:	Not on the Baseline
2018 GPRA Renewals Baseline:	Not on the Baseline
Permit Renewals Workload Universe:	Not reported
Permit Workload Universe:	Not reported
Permit Progress Universe:	Not reported
Post-Closure Workload Universe:	Not reported
Closure Workload Universe:	Not reported
202 GPRA Corrective Action Baseline:	No
Corrective Action Workload Universe:	No
Subject to Corrective Action Universe:	No
Non-TSDFs Where RCRA CA has Been Imposed Universe:	No
TSDFs Potentially Subject to CA Under 3004 (u)/(v) Universe:	No
TSDFs Only Subject to CA under Discretionary Auth Universe:	No
Corrective Action Priority Ranking:	No NCAPS ranking
Environmental Control Indicator:	No
Institutional Control Indicator:	No
Human Exposure Controls Indicator:	N/A
Groundwater Controls Indicator:	N/A
Operating TSDF Universe:	Not reported
Full Enforcement Universe:	Not reported
Significant Non-Complier Universe:	No
Unaddressed Significant Non-Complier Universe:	No
Addressed Significant Non-Complier Universe:	No
Significant Non-Complier With a Compliance Schedule Universe:	No
Financial Assurance Required:	Not reported
Handler Date of Last Change:	20180510
Recognized Trader-Importer:	No
Recognized Trader-Exporter:	No
Importer of Spent Lead Acid Batteries:	No
Exporter of Spent Lead Acid Batteries:	No
Recycler Activity Without Storage:	No
Manifest Broker:	No
Sub-Part P Indicator:	No

Map ID
Direction
Distance
Elevation

MAP FINDINGS

Site

Database(s)

EDR ID Number
EPA ID Number

ARCO 4335 (Continued)

1004794441

Biennial: List of Years

Year: 2009

[Click Here for Biennial Reporting System Data:](#)

Year: 2007

[Click Here for Biennial Reporting System Data:](#)

Year: 2005

[Click Here for Biennial Reporting System Data:](#)

Year: 2003

[Click Here for Biennial Reporting System Data:](#)

Hazardous Waste Summary:

Waste Code: D001
Waste Description: IGNITABLE WASTE

Waste Code: D018
Waste Description: BENZENE

Handler - Owner Operator:

Owner/Operator Indicator:	Operator
Owner/Operator Name:	ARCO 4335
Legal Status:	Private
Date Became Current:	Not reported
Date Ended Current:	Not reported
Owner/Operator Address:	2623 BRIDGEPORT WAY W
Owner/Operator City,State,Zip:	TACOMA, WA 98466
Owner/Operator Telephone:	000-000-0000
Owner/Operator Telephone Ext:	Not reported
Owner/Operator Fax:	Not reported
Owner/Operator Email:	Not reported

Owner/Operator Indicator:	Operator
Owner/Operator Name:	REICHART, DEREK
Legal Status:	Private
Date Became Current:	Not reported
Date Ended Current:	Not reported
Owner/Operator Address:	PO BOX 6038
Owner/Operator City,State,Zip:	ARTESIA, CA 90702
Owner/Operator Telephone:	714-670-5405
Owner/Operator Telephone Ext:	Not reported
Owner/Operator Fax:	Not reported
Owner/Operator Email:	Not reported

Owner/Operator Indicator:	Owner
Owner/Operator Name:	ARCO
Legal Status:	Private
Date Became Current:	Not reported
Date Ended Current:	Not reported
Owner/Operator Address:	PO BOX 6038
Owner/Operator City,State,Zip:	ARTESIA, CA 90702
Owner/Operator Telephone:	714-670-5283
Owner/Operator Telephone Ext:	Not reported
Owner/Operator Fax:	Not reported

Map ID
Direction
Distance
Elevation

MAP FINDINGS

Site

Database(s)

EDR ID Number
EPA ID Number

ARCO 4335 (Continued)

1004794441

Owner/Operator Email:	Not reported
Owner/Operator Indicator:	Owner
Owner/Operator Name:	RANIA MINI MARKET
Legal Status:	Private
Date Became Current:	19990713
Date Ended Current:	Not reported
Owner/Operator Address:	2623 BRIDGEPORT WAY W
Owner/Operator City,State,Zip:	UNIVERSITY PLACE, WA 98466
Owner/Operator Telephone:	253-564-1179
Owner/Operator Telephone Ext:	Not reported
Owner/Operator Fax:	Not reported
Owner/Operator Email:	Not reported
Owner/Operator Indicator:	Operator
Owner/Operator Name:	RANIA MINI MARKET
Legal Status:	Private
Date Became Current:	Not reported
Date Ended Current:	Not reported
Owner/Operator Address:	2623 BRIDGEPORT WAY W
Owner/Operator City,State,Zip:	UNIVERSITY PLACE, WA 98466
Owner/Operator Telephone:	253-564-1179
Owner/Operator Telephone Ext:	Not reported
Owner/Operator Fax:	Not reported
Owner/Operator Email:	Not reported
Owner/Operator Indicator:	Operator
Owner/Operator Name:	REICHART, DEREK
Legal Status:	Private
Date Became Current:	Not reported
Date Ended Current:	Not reported
Owner/Operator Address:	PO BOX 6038
Owner/Operator City,State,Zip:	ARTESIA, CA 90702
Owner/Operator Telephone:	714-670-5405
Owner/Operator Telephone Ext:	Not reported
Owner/Operator Fax:	Not reported
Owner/Operator Email:	Not reported
Owner/Operator Indicator:	Owner
Owner/Operator Name:	ARCO
Legal Status:	Private
Date Became Current:	Not reported
Date Ended Current:	Not reported
Owner/Operator Address:	PO BOX 5077
Owner/Operator City,State,Zip:	BUENA PARK, CA 90622
Owner/Operator Telephone:	800-272-6349
Owner/Operator Telephone Ext:	Not reported
Owner/Operator Fax:	Not reported
Owner/Operator Email:	Not reported
Owner/Operator Indicator:	Owner
Owner/Operator Name:	ARCO
Legal Status:	Private
Date Became Current:	Not reported
Date Ended Current:	Not reported
Owner/Operator Address:	PO BOX 6038
Owner/Operator City,State,Zip:	ARTESIA, CA 90702

Map ID
Direction
Distance
Elevation

MAP FINDINGS

Site

Database(s)

EDR ID Number
EPA ID Number

ARCO 4335 (Continued)

1004794441

Owner/Operator Telephone:	714-670-5283
Owner/Operator Telephone Ext:	Not reported
Owner/Operator Fax:	Not reported
Owner/Operator Email:	Not reported
Owner/Operator Indicator:	Owner
Owner/Operator Name:	ARCO
Legal Status:	Private
Date Became Current:	19960710
Date Ended Current:	Not reported
Owner/Operator Address:	PO BOX 6038
Owner/Operator City,State,Zip:	ARTESIA, CA 90702
Owner/Operator Telephone:	714-670-5423
Owner/Operator Telephone Ext:	Not reported
Owner/Operator Fax:	Not reported
Owner/Operator Email:	Not reported
Owner/Operator Indicator:	Operator
Owner/Operator Name:	RANIA MINI MARKET
Legal Status:	Private
Date Became Current:	Not reported
Date Ended Current:	Not reported
Owner/Operator Address:	2623 BRIDGEPORT WAY W
Owner/Operator City,State,Zip:	UNIVERSITY PLACE, WA 98466
Owner/Operator Telephone:	253-564-1179
Owner/Operator Telephone Ext:	Not reported
Owner/Operator Fax:	Not reported
Owner/Operator Email:	Not reported
Owner/Operator Indicator:	Operator
Owner/Operator Name:	HADI INC
Legal Status:	Private
Date Became Current:	Not reported
Date Ended Current:	Not reported
Owner/Operator Address:	2623 BRIDGEPORT WAY W
Owner/Operator City,State,Zip:	TACOMA, WA 98466
Owner/Operator Telephone:	253-564-1179
Owner/Operator Telephone Ext:	Not reported
Owner/Operator Fax:	Not reported
Owner/Operator Email:	Not reported
Owner/Operator Indicator:	Owner
Owner/Operator Name:	BP WEST COAST PRODUCTS LLC
Legal Status:	Private
Date Became Current:	Not reported
Date Ended Current:	Not reported
Owner/Operator Address:	PO BOX 6038
Owner/Operator City,State,Zip:	ARTESIA, CA 90702
Owner/Operator Telephone:	714-670-3958
Owner/Operator Telephone Ext:	Not reported
Owner/Operator Fax:	Not reported
Owner/Operator Email:	Not reported
Owner/Operator Indicator:	Operator
Owner/Operator Name:	HADI INC
Legal Status:	Private
Date Became Current:	Not reported

Map ID
Direction
Distance
Elevation

MAP FINDINGS

Site

Database(s)

EDR ID Number
EPA ID Number

ARCO 4335 (Continued)

1004794441

Date Ended Current: Not reported
Owner/Operator Address: 2623 BRIDGEPORT WAY W
Owner/Operator City,State,Zip: TACOMA, WA 98466
Owner/Operator Telephone: 253-564-1179
Owner/Operator Telephone Ext: Not reported
Owner/Operator Fax: Not reported
Owner/Operator Email: Not reported

Owner/Operator Indicator: Operator
Owner/Operator Name: HADI INC
Legal Status: Private
Date Became Current: 19990114
Date Ended Current: Not reported
Owner/Operator Address: 2623 BRIDGEPORT WAY W
Owner/Operator City,State,Zip: TACOMA, WA 98466
Owner/Operator Telephone: Not reported
Owner/Operator Telephone Ext: Not reported
Owner/Operator Fax: Not reported
Owner/Operator Email: Not reported

Owner/Operator Indicator: Operator
Owner/Operator Name: HADI INC H
Legal Status: Private
Date Became Current: 19990114
Date Ended Current: Not reported
Owner/Operator Address: 2623 BRIDGEPORT WAY W
Owner/Operator City,State,Zip: TACOMA, WA 98466
Owner/Operator Telephone: 253-564-1179
Owner/Operator Telephone Ext: Not reported
Owner/Operator Fax: Not reported
Owner/Operator Email: Not reported

Owner/Operator Indicator: Owner
Owner/Operator Name: ARCO 4335
Legal Status: Private
Date Became Current: Not reported
Date Ended Current: Not reported
Owner/Operator Address: 2623 BRIDGEPORT WAY W
Owner/Operator City,State,Zip: TACOMA, WA 98466
Owner/Operator Telephone: 000-000-0000
Owner/Operator Telephone Ext: Not reported
Owner/Operator Fax: Not reported
Owner/Operator Email: Not reported

Owner/Operator Indicator: Operator
Owner/Operator Name: REICHART, DEREK
Legal Status: Private
Date Became Current: Not reported
Date Ended Current: Not reported
Owner/Operator Address: PO BOX 6038
Owner/Operator City,State,Zip: ARTESIA, CA 90702
Owner/Operator Telephone: 714-670-5405
Owner/Operator Telephone Ext: Not reported
Owner/Operator Fax: Not reported
Owner/Operator Email: Not reported

Owner/Operator Indicator: Owner

Map ID
Direction
Distance
Elevation

MAP FINDINGS

Site

Database(s)

EDR ID Number
EPA ID Number

ARCO 4335 (Continued)

1004794441

Owner/Operator Name: RANIA MINI MARKET
Legal Status: Private
Date Became Current: Not reported
Date Ended Current: Not reported
Owner/Operator Address: 2623 BRIDGEPORT WAY W
Owner/Operator City,State,Zip: UNIVERSITY PLACE, WA 98466
Owner/Operator Telephone: 000-000-0000
Owner/Operator Telephone Ext: Not reported
Owner/Operator Fax: Not reported
Owner/Operator Email: Not reported

Owner/Operator Indicator: Operator
Owner/Operator Name: RANIA MINI MARKET
Legal Status: Private
Date Became Current: Not reported
Date Ended Current: Not reported
Owner/Operator Address: 2623 BRIDGEPORT WAY W
Owner/Operator City,State,Zip: UNIVERSITY PLACE, WA 98466
Owner/Operator Telephone: 253-564-1179
Owner/Operator Telephone Ext: Not reported
Owner/Operator Fax: Not reported
Owner/Operator Email: Not reported

Owner/Operator Indicator: Owner
Owner/Operator Name: ARCO
Legal Status: Private
Date Became Current: 19960710
Date Ended Current: Not reported
Owner/Operator Address: PO BOX 6038
Owner/Operator City,State,Zip: ARTESIA, CA 90702
Owner/Operator Telephone: 714-670-5423
Owner/Operator Telephone Ext: Not reported
Owner/Operator Fax: Not reported
Owner/Operator Email: Not reported

Owner/Operator Indicator: Operator
Owner/Operator Name: REICHART, DEREK
Legal Status: Private
Date Became Current: Not reported
Date Ended Current: Not reported
Owner/Operator Address: PO BOX 6038
Owner/Operator City,State,Zip: ARTESIA, CA 90702
Owner/Operator Telephone: 714-670-5405
Owner/Operator Telephone Ext: Not reported
Owner/Operator Fax: Not reported
Owner/Operator Email: Not reported

Owner/Operator Indicator: Operator
Owner/Operator Name: REICHART, DEREK
Legal Status: Private
Date Became Current: Not reported
Date Ended Current: Not reported
Owner/Operator Address: PO BOX 6038
Owner/Operator City,State,Zip: ARTESIA, CA 90702
Owner/Operator Telephone: 714-670-5405
Owner/Operator Telephone Ext: Not reported
Owner/Operator Fax: Not reported

Map ID
Direction
Distance
Elevation

MAP FINDINGS

Site

Database(s)

EDR ID Number
EPA ID Number

ARCO 4335 (Continued)

1004794441

Owner/Operator Email:	Not reported
Owner/Operator Indicator:	Operator
Owner/Operator Name:	HADI INC
Legal Status:	Private
Date Became Current:	Not reported
Date Ended Current:	Not reported
Owner/Operator Address:	2623 BRIDGEPORT WAY W
Owner/Operator City,State,Zip:	TACOMA, WA 98466
Owner/Operator Telephone:	253-564-1179
Owner/Operator Telephone Ext:	Not reported
Owner/Operator Fax:	Not reported
Owner/Operator Email:	Not reported
Owner/Operator Indicator:	Operator
Owner/Operator Name:	HADI INC
Legal Status:	Private
Date Became Current:	Not reported
Date Ended Current:	Not reported
Owner/Operator Address:	2623 BRIDGEPORT WAY W
Owner/Operator City,State,Zip:	TACOMA, WA 98466
Owner/Operator Telephone:	253-564-1179
Owner/Operator Telephone Ext:	Not reported
Owner/Operator Fax:	Not reported
Owner/Operator Email:	Not reported
Owner/Operator Indicator:	Owner
Owner/Operator Name:	BP WEST COAST PRODUCTS LLC
Legal Status:	Private
Date Became Current:	19960710
Date Ended Current:	Not reported
Owner/Operator Address:	PO BOX 6038
Owner/Operator City,State,Zip:	ARTESIA, CA 90702
Owner/Operator Telephone:	714-670-3958
Owner/Operator Telephone Ext:	Not reported
Owner/Operator Fax:	Not reported
Owner/Operator Email:	Not reported
Owner/Operator Indicator:	Owner
Owner/Operator Name:	ARCO
Legal Status:	Private
Date Became Current:	Not reported
Date Ended Current:	Not reported
Owner/Operator Address:	PO BOX 5077
Owner/Operator City,State,Zip:	BUENA PARK, CA 90622
Owner/Operator Telephone:	800-272-6349
Owner/Operator Telephone Ext:	Not reported
Owner/Operator Fax:	Not reported
Owner/Operator Email:	Not reported
Owner/Operator Indicator:	Owner
Owner/Operator Name:	ARCO 4335
Legal Status:	Private
Date Became Current:	Not reported
Date Ended Current:	Not reported
Owner/Operator Address:	2623 BRIDGEPORT WAY W
Owner/Operator City,State,Zip:	TACOMA, WA 98466

Map ID
Direction
Distance
Elevation

MAP FINDINGS

Site

Database(s)

EDR ID Number
EPA ID Number

ARCO 4335 (Continued)

1004794441

Owner/Operator Telephone:	000-000-0000
Owner/Operator Telephone Ext:	Not reported
Owner/Operator Fax:	Not reported
Owner/Operator Email:	Not reported
Owner/Operator Indicator:	Owner
Owner/Operator Name:	ARCO 4335
Legal Status:	Private
Date Became Current:	Not reported
Date Ended Current:	Not reported
Owner/Operator Address:	2623 BRIDGEPORT WAY W
Owner/Operator City,State,Zip:	TACOMA, WA 98466
Owner/Operator Telephone:	000-000-0000
Owner/Operator Telephone Ext:	Not reported
Owner/Operator Fax:	Not reported
Owner/Operator Email:	Not reported
Owner/Operator Indicator:	Owner
Owner/Operator Name:	RANIA MINI MARKET
Legal Status:	Private
Date Became Current:	19990713
Date Ended Current:	Not reported
Owner/Operator Address:	2623 BRIDGEPORT WAY W
Owner/Operator City,State,Zip:	UNIVERSITY PLACE, WA 98466
Owner/Operator Telephone:	253-564-1179
Owner/Operator Telephone Ext:	Not reported
Owner/Operator Fax:	Not reported
Owner/Operator Email:	Not reported
Owner/Operator Indicator:	Operator
Owner/Operator Name:	RANIA MINI MARKET
Legal Status:	Private
Date Became Current:	Not reported
Date Ended Current:	Not reported
Owner/Operator Address:	2623 BRIDGEPORT WAY W
Owner/Operator City,State,Zip:	UNIVERSITY PLACE, WA 98466
Owner/Operator Telephone:	253-564-1179
Owner/Operator Telephone Ext:	Not reported
Owner/Operator Fax:	Not reported
Owner/Operator Email:	Not reported
Owner/Operator Indicator:	Owner
Owner/Operator Name:	ARCO
Legal Status:	Private
Date Became Current:	19960710
Date Ended Current:	Not reported
Owner/Operator Address:	PO BOX 6038
Owner/Operator City,State,Zip:	ARTESIA, CA 90702
Owner/Operator Telephone:	714-670-5423
Owner/Operator Telephone Ext:	Not reported
Owner/Operator Fax:	Not reported
Owner/Operator Email:	Not reported
Owner/Operator Indicator:	Owner
Owner/Operator Name:	ARCO
Legal Status:	Private
Date Became Current:	Not reported

Map ID
Direction
Distance
Elevation

MAP FINDINGS

Site

Database(s)

EDR ID Number
EPA ID Number

ARCO 4335 (Continued)

1004794441

Date Ended Current:	Not reported
Owner/Operator Address:	PO BOX 5077
Owner/Operator City,State,Zip:	BUENA PARK, CA 90622
Owner/Operator Telephone:	800-272-6349
Owner/Operator Telephone Ext:	Not reported
Owner/Operator Fax:	Not reported
Owner/Operator Email:	Not reported
Owner/Operator Indicator:	Owner
Owner/Operator Name:	BP WEST COAST PRODUCTS LLC
Legal Status:	Private
Date Became Current:	19960710
Date Ended Current:	Not reported
Owner/Operator Address:	PO BOX 6038
Owner/Operator City,State,Zip:	ARTESIA, CA 90702
Owner/Operator Telephone:	714-670-3958
Owner/Operator Telephone Ext:	Not reported
Owner/Operator Fax:	Not reported
Owner/Operator Email:	Not reported
Owner/Operator Indicator:	Owner
Owner/Operator Name:	BP WEST COAST PRODUCTS LLC
Legal Status:	Private
Date Became Current:	Not reported
Date Ended Current:	Not reported
Owner/Operator Address:	PO BOX 6038
Owner/Operator City,State,Zip:	ARTESIA, CA 90702
Owner/Operator Telephone:	714-670-3958
Owner/Operator Telephone Ext:	Not reported
Owner/Operator Fax:	Not reported
Owner/Operator Email:	Not reported
Owner/Operator Indicator:	Owner
Owner/Operator Name:	ARCO
Legal Status:	Private
Date Became Current:	19960710
Date Ended Current:	Not reported
Owner/Operator Address:	PO BOX 6038
Owner/Operator City,State,Zip:	ARTESIA, CA 90702
Owner/Operator Telephone:	714-670-5423
Owner/Operator Telephone Ext:	Not reported
Owner/Operator Fax:	Not reported
Owner/Operator Email:	Not reported
Owner/Operator Indicator:	Operator
Owner/Operator Name:	REICHART, DEREK
Legal Status:	Private
Date Became Current:	Not reported
Date Ended Current:	Not reported
Owner/Operator Address:	PO BOX 6038
Owner/Operator City,State,Zip:	ARTESIA, CA 90702
Owner/Operator Telephone:	714-670-5405
Owner/Operator Telephone Ext:	Not reported
Owner/Operator Fax:	Not reported
Owner/Operator Email:	Not reported
Owner/Operator Indicator:	Owner

Map ID
Direction
Distance
Elevation

MAP FINDINGS

Site

Database(s)

EDR ID Number
EPA ID Number

ARCO 4335 (Continued)

1004794441

Owner/Operator Name:	RANIA MINI MARKET
Legal Status:	Private
Date Became Current:	19990713
Date Ended Current:	Not reported
Owner/Operator Address:	2623 BRIDGEPORT WAY W
Owner/Operator City,State,Zip:	UNIVERSITY PLACE, WA 98466
Owner/Operator Telephone:	253-564-1179
Owner/Operator Telephone Ext:	Not reported
Owner/Operator Fax:	Not reported
Owner/Operator Email:	Not reported
Owner/Operator Indicator:	Owner
Owner/Operator Name:	BP WEST COAST PRODUCTS LLC
Legal Status:	Private
Date Became Current:	19960710
Date Ended Current:	Not reported
Owner/Operator Address:	PO BOX 6038
Owner/Operator City,State,Zip:	ARTESIA, CA 90702
Owner/Operator Telephone:	714-670-3958
Owner/Operator Telephone Ext:	Not reported
Owner/Operator Fax:	Not reported
Owner/Operator Email:	Not reported
Owner/Operator Indicator:	Owner
Owner/Operator Name:	BP WEST COAST PRODUCTS LLC
Legal Status:	Private
Date Became Current:	Not reported
Date Ended Current:	Not reported
Owner/Operator Address:	PO BOX 6038
Owner/Operator City,State,Zip:	ARTESIA, CA 90702
Owner/Operator Telephone:	714-670-5283
Owner/Operator Telephone Ext:	Not reported
Owner/Operator Fax:	Not reported
Owner/Operator Email:	Not reported
Owner/Operator Indicator:	Owner
Owner/Operator Name:	BP WEST COAST PRODUCTS LLC
Legal Status:	Private
Date Became Current:	19960710
Date Ended Current:	Not reported
Owner/Operator Address:	PO BOX 6038
Owner/Operator City,State,Zip:	ARTESIA, CA 90702-6038
Owner/Operator Telephone:	714-670-3958
Owner/Operator Telephone Ext:	Not reported
Owner/Operator Fax:	Not reported
Owner/Operator Email:	Not reported
Owner/Operator Indicator:	Owner
Owner/Operator Name:	BP WEST COAST P B
Legal Status:	Private
Date Became Current:	19960710
Date Ended Current:	Not reported
Owner/Operator Address:	PO BOX 6038
Owner/Operator City,State,Zip:	ARTESIA, CA 90702-6038
Owner/Operator Telephone:	714-670-3958
Owner/Operator Telephone Ext:	Not reported
Owner/Operator Fax:	Not reported

Map ID
Direction
Distance
Elevation

MAP FINDINGS

Site

Database(s)

EDR ID Number
EPA ID Number

ARCO 4335 (Continued)

1004794441

Owner/Operator Email:	Not reported
Owner/Operator Indicator:	Owner
Owner/Operator Name:	RANIA MINI MARKET
Legal Status:	Private
Date Became Current:	19990713
Date Ended Current:	Not reported
Owner/Operator Address:	2623 BRIDGEPORT WAY W
Owner/Operator City,State,Zip:	UNIVERSITY PLACE, WA 98466
Owner/Operator Telephone:	253-564-1179
Owner/Operator Telephone Ext:	Not reported
Owner/Operator Fax:	Not reported
Owner/Operator Email:	Not reported
Owner/Operator Indicator:	Operator
Owner/Operator Name:	ARCO 4335
Legal Status:	Private
Date Became Current:	Not reported
Date Ended Current:	Not reported
Owner/Operator Address:	2623 BRIDGEPORT WAY W
Owner/Operator City,State,Zip:	TACOMA, WA 98466
Owner/Operator Telephone:	000-000-0000
Owner/Operator Telephone Ext:	Not reported
Owner/Operator Fax:	Not reported
Owner/Operator Email:	Not reported
Owner/Operator Indicator:	Owner
Owner/Operator Name:	ARCO
Legal Status:	Private
Date Became Current:	Not reported
Date Ended Current:	Not reported
Owner/Operator Address:	PO BOX 6038
Owner/Operator City,State,Zip:	ARTESIA, CA 90702
Owner/Operator Telephone:	714-670-5283
Owner/Operator Telephone Ext:	Not reported
Owner/Operator Fax:	Not reported
Owner/Operator Email:	Not reported
Owner/Operator Indicator:	Owner
Owner/Operator Name:	ARCO
Legal Status:	Private
Date Became Current:	19960710
Date Ended Current:	Not reported
Owner/Operator Address:	PO BOX 6038
Owner/Operator City,State,Zip:	ARTESIA, CA 90702
Owner/Operator Telephone:	714-670-5423
Owner/Operator Telephone Ext:	Not reported
Owner/Operator Fax:	Not reported
Owner/Operator Email:	Not reported
Owner/Operator Indicator:	Owner
Owner/Operator Name:	RANIA MINI MARKET
Legal Status:	Private
Date Became Current:	19990713
Date Ended Current:	Not reported
Owner/Operator Address:	2623 BRIDGEPORT WAY W
Owner/Operator City,State,Zip:	UNIVERSITY PLACE, WA 98466

Map ID
Direction
Distance
Elevation

MAP FINDINGS

Site

Database(s)

EDR ID Number
EPA ID Number

ARCO 4335 (Continued)

1004794441

Owner/Operator Telephone:	253-564-1179
Owner/Operator Telephone Ext:	Not reported
Owner/Operator Fax:	Not reported
Owner/Operator Email:	Not reported
Owner/Operator Indicator:	Owner
Owner/Operator Name:	ARCO
Legal Status:	Private
Date Became Current:	Not reported
Date Ended Current:	Not reported
Owner/Operator Address:	PO BOX 6038
Owner/Operator City,State,Zip:	ARTESIA, CA 90702
Owner/Operator Telephone:	714-670-5283
Owner/Operator Telephone Ext:	Not reported
Owner/Operator Fax:	Not reported
Owner/Operator Email:	Not reported
Owner/Operator Indicator:	Owner
Owner/Operator Name:	RANIA MINI MARKET
Legal Status:	Private
Date Became Current:	19990713
Date Ended Current:	Not reported
Owner/Operator Address:	2623 BRIDGEPORT WAY W
Owner/Operator City,State,Zip:	UNIVERSITY PLACE, WA 98466
Owner/Operator Telephone:	253-564-1179
Owner/Operator Telephone Ext:	Not reported
Owner/Operator Fax:	Not reported
Owner/Operator Email:	Not reported
Owner/Operator Indicator:	Owner
Owner/Operator Name:	BP WEST COAST PRODUCTS LLC
Legal Status:	Private
Date Became Current:	19960710
Date Ended Current:	Not reported
Owner/Operator Address:	PO BOX 6038
Owner/Operator City,State,Zip:	ARTESIA, CA 90702
Owner/Operator Telephone:	714-670-3958
Owner/Operator Telephone Ext:	Not reported
Owner/Operator Fax:	Not reported
Owner/Operator Email:	Not reported
Owner/Operator Indicator:	Operator
Owner/Operator Name:	HADI INC
Legal Status:	Private
Date Became Current:	Not reported
Date Ended Current:	Not reported
Owner/Operator Address:	2623 BRIDGEPORT WAY W
Owner/Operator City,State,Zip:	TACOMA, WA 98466
Owner/Operator Telephone:	253-564-1179
Owner/Operator Telephone Ext:	Not reported
Owner/Operator Fax:	Not reported
Owner/Operator Email:	Not reported
Owner/Operator Indicator:	Owner
Owner/Operator Name:	BP WEST COAST PRODUCTS LLC
Legal Status:	Private
Date Became Current:	19960710

Map ID
Direction
Distance
Elevation

MAP FINDINGS

Site

Database(s)

EDR ID Number
EPA ID Number

ARCO 4335 (Continued)

1004794441

Date Ended Current:	Not reported
Owner/Operator Address:	PO BOX 6038
Owner/Operator City,State,Zip:	ARTESIA, CA 90702
Owner/Operator Telephone:	714-670-3958
Owner/Operator Telephone Ext:	Not reported
Owner/Operator Fax:	Not reported
Owner/Operator Email:	Not reported
Owner/Operator Indicator:	Owner
Owner/Operator Name:	BP WEST COAST PRODUCTS LLC
Legal Status:	Private
Date Became Current:	Not reported
Date Ended Current:	Not reported
Owner/Operator Address:	PO BOX 6038
Owner/Operator City,State,Zip:	ARTESIA, CA 90702
Owner/Operator Telephone:	714-670-5283
Owner/Operator Telephone Ext:	Not reported
Owner/Operator Fax:	Not reported
Owner/Operator Email:	Not reported
Owner/Operator Indicator:	Operator
Owner/Operator Name:	HADI INC
Legal Status:	Private
Date Became Current:	Not reported
Date Ended Current:	Not reported
Owner/Operator Address:	2623 BRIDGEPORT WAY W
Owner/Operator City,State,Zip:	TACOMA, WA 98466
Owner/Operator Telephone:	253-564-1179
Owner/Operator Telephone Ext:	Not reported
Owner/Operator Fax:	Not reported
Owner/Operator Email:	Not reported
Owner/Operator Indicator:	Owner
Owner/Operator Name:	BP WEST COAST PRODUCTS LLC
Legal Status:	Private
Date Became Current:	19960710
Date Ended Current:	Not reported
Owner/Operator Address:	PO BOX 6038
Owner/Operator City,State,Zip:	ARTESIA, CA 90702
Owner/Operator Telephone:	503-524-6191
Owner/Operator Telephone Ext:	Not reported
Owner/Operator Fax:	Not reported
Owner/Operator Email:	Not reported
Owner/Operator Indicator:	Owner
Owner/Operator Name:	BP WEST COAST PRODUCTS LLC
Legal Status:	Private
Date Became Current:	19960710
Date Ended Current:	Not reported
Owner/Operator Address:	PO BOX 6038
Owner/Operator City,State,Zip:	ARTESIA, CA 90702
Owner/Operator Telephone:	714-670-3958
Owner/Operator Telephone Ext:	Not reported
Owner/Operator Fax:	Not reported
Owner/Operator Email:	Not reported
Owner/Operator Indicator:	Owner

Map ID
Direction
Distance
Elevation

MAP FINDINGS

Site

Database(s)

EDR ID Number
EPA ID Number

ARCO 4335 (Continued)

1004794441

Owner/Operator Name: BP WEST COAST PRODUCTS LLC
Legal Status: Private
Date Became Current: 19960710
Date Ended Current: Not reported
Owner/Operator Address: PO BOX 6038
Owner/Operator City,State,Zip: ARTESIA, CA 90702-6038
Owner/Operator Telephone: Not reported
Owner/Operator Telephone Ext: Not reported
Owner/Operator Fax: Not reported
Owner/Operator Email: Not reported

Owner/Operator Indicator: Operator
Owner/Operator Name: HADI INC
Legal Status: Private
Date Became Current: 19990114
Date Ended Current: Not reported
Owner/Operator Address: 2623 BRIDGEPORT WAY W
Owner/Operator City,State,Zip: TACOMA, WA 98466
Owner/Operator Telephone: 253-564-1179
Owner/Operator Telephone Ext: Not reported
Owner/Operator Fax: Not reported
Owner/Operator Email: Not reported

Owner/Operator Indicator: Owner
Owner/Operator Name: ARCO
Legal Status: Private
Date Became Current: Not reported
Date Ended Current: Not reported
Owner/Operator Address: PO BOX 6038
Owner/Operator City,State,Zip: ARTESIA, CA 90702-6038
Owner/Operator Telephone: 714-670-5283
Owner/Operator Telephone Ext: Not reported
Owner/Operator Fax: Not reported
Owner/Operator Email: Not reported

Owner/Operator Indicator: Operator
Owner/Operator Name: HADI INC
Legal Status: Private
Date Became Current: Not reported
Date Ended Current: Not reported
Owner/Operator Address: 2623 BRIDGEPORT WAY W
Owner/Operator City,State,Zip: TACOMA, WA 98466
Owner/Operator Telephone: 253-564-1179
Owner/Operator Telephone Ext: Not reported
Owner/Operator Fax: Not reported
Owner/Operator Email: Not reported

Owner/Operator Indicator: Owner
Owner/Operator Name: ARCO
Legal Status: Private
Date Became Current: 19960710
Date Ended Current: Not reported
Owner/Operator Address: PO BOX 6038
Owner/Operator City,State,Zip: ARTESIA, CA 90702
Owner/Operator Telephone: 714-670-5423
Owner/Operator Telephone Ext: Not reported
Owner/Operator Fax: Not reported

Map ID
Direction
Distance
Elevation

MAP FINDINGS

Site

Database(s)

EDR ID Number
EPA ID Number

ARCO 4335 (Continued)

1004794441

Owner/Operator Email:	Not reported
Owner/Operator Indicator:	Owner
Owner/Operator Name:	ARCO
Legal Status:	Private
Date Became Current:	Not reported
Date Ended Current:	Not reported
Owner/Operator Address:	PO BOX 5077
Owner/Operator City,State,Zip:	BUENA PARK, CA 90622
Owner/Operator Telephone:	800-272-6349
Owner/Operator Telephone Ext:	Not reported
Owner/Operator Fax:	Not reported
Owner/Operator Email:	Not reported
Owner/Operator Indicator:	Owner
Owner/Operator Name:	ARCO
Legal Status:	Private
Date Became Current:	Not reported
Date Ended Current:	Not reported
Owner/Operator Address:	PO BOX 5077
Owner/Operator City,State,Zip:	BUENA PARK, CA 90622
Owner/Operator Telephone:	800-272-6349
Owner/Operator Telephone Ext:	Not reported
Owner/Operator Fax:	Not reported
Owner/Operator Email:	Not reported
Owner/Operator Indicator:	Owner
Owner/Operator Name:	ARCO
Legal Status:	Private
Date Became Current:	19960710
Date Ended Current:	Not reported
Owner/Operator Address:	PO BOX 6038
Owner/Operator City,State,Zip:	ARTESIA, CA 90702
Owner/Operator Telephone:	714-670-5423
Owner/Operator Telephone Ext:	Not reported
Owner/Operator Fax:	Not reported
Owner/Operator Email:	Not reported
Owner/Operator Indicator:	Operator
Owner/Operator Name:	RANIA MINI MARKET
Legal Status:	Private
Date Became Current:	Not reported
Date Ended Current:	Not reported
Owner/Operator Address:	2623 BRIDGEPORT WAY W
Owner/Operator City,State,Zip:	UNIVERSITY PLACE, WA 98466
Owner/Operator Telephone:	253-564-1179
Owner/Operator Telephone Ext:	Not reported
Owner/Operator Fax:	Not reported
Owner/Operator Email:	Not reported
Owner/Operator Indicator:	Owner
Owner/Operator Name:	ARCO
Legal Status:	Private
Date Became Current:	Not reported
Date Ended Current:	Not reported
Owner/Operator Address:	PO BOX 5077
Owner/Operator City,State,Zip:	BUENA PARK, CA 90622

Map ID
Direction
Distance
Elevation

MAP FINDINGS

Site

Database(s)

EDR ID Number
EPA ID Number

ARCO 4335 (Continued)

1004794441

Owner/Operator Telephone: 800-272-6349
Owner/Operator Telephone Ext: Not reported
Owner/Operator Fax: Not reported
Owner/Operator Email: Not reported

Owner/Operator Indicator: Owner
Owner/Operator Name: BP WEST COAST PRODUCTS LLC
Legal Status: Private
Date Became Current: Not reported
Date Ended Current: Not reported
Owner/Operator Address: PO BOX 6038
Owner/Operator City,State,Zip: ARTESIA, CA 90702
Owner/Operator Telephone: 714-670-5283
Owner/Operator Telephone Ext: Not reported
Owner/Operator Fax: Not reported
Owner/Operator Email: Not reported

Owner/Operator Indicator: Owner
Owner/Operator Name: BP WEST COAST PRODUCTS LLC
Legal Status: Private
Date Became Current: Not reported
Date Ended Current: Not reported
Owner/Operator Address: PO BOX 6038
Owner/Operator City,State,Zip: ARTESIA, CA 90702
Owner/Operator Telephone: 503-524-6191
Owner/Operator Telephone Ext: Not reported
Owner/Operator Fax: Not reported
Owner/Operator Email: Not reported

Owner/Operator Indicator: Owner
Owner/Operator Name: BP WEST COAST PRODUCTS LLC
Legal Status: Private
Date Became Current: 19960710
Date Ended Current: Not reported
Owner/Operator Address: PO BOX 6038
Owner/Operator City,State,Zip: ARTESIA, CA 90702
Owner/Operator Telephone: 714-670-3958
Owner/Operator Telephone Ext: Not reported
Owner/Operator Fax: Not reported
Owner/Operator Email: Not reported

Owner/Operator Indicator: Owner
Owner/Operator Name: ARCO
Legal Status: Private
Date Became Current: Not reported
Date Ended Current: Not reported
Owner/Operator Address: PO BOX 6038
Owner/Operator City,State,Zip: ARTESIA, CA 90702
Owner/Operator Telephone: 714-670-5283
Owner/Operator Telephone Ext: Not reported
Owner/Operator Fax: Not reported
Owner/Operator Email: Not reported

Owner/Operator Indicator: Owner
Owner/Operator Name: RANIA MINI MARKET
Legal Status: Private
Date Became Current: 19990713

Map ID
Direction
Distance
Elevation

MAP FINDINGS

Site

Database(s)

EDR ID Number
EPA ID Number

ARCO 4335 (Continued)

1004794441

Date Ended Current:	Not reported
Owner/Operator Address:	2623 BRIDGEPORT WAY W
Owner/Operator City,State,Zip:	UNIVERSITY PLACE, WA 98466
Owner/Operator Telephone:	253-564-1179
Owner/Operator Telephone Ext:	Not reported
Owner/Operator Fax:	Not reported
Owner/Operator Email:	Not reported
Owner/Operator Indicator:	Operator
Owner/Operator Name:	RANIA MINI MARKET
Legal Status:	Private
Date Became Current:	Not reported
Date Ended Current:	Not reported
Owner/Operator Address:	2623 BRIDGEPORT WAY W
Owner/Operator City,State,Zip:	UNIVERSITY PLACE, WA 98466
Owner/Operator Telephone:	253-564-1179
Owner/Operator Telephone Ext:	Not reported
Owner/Operator Fax:	Not reported
Owner/Operator Email:	Not reported
Owner/Operator Indicator:	Owner
Owner/Operator Name:	BP WEST COAST PRODUCTS LLC
Legal Status:	Private
Date Became Current:	Not reported
Date Ended Current:	Not reported
Owner/Operator Address:	PO BOX 6038
Owner/Operator City,State,Zip:	ARTESIA, CA 90702
Owner/Operator Telephone:	714-670-5283
Owner/Operator Telephone Ext:	Not reported
Owner/Operator Fax:	Not reported
Owner/Operator Email:	Not reported
Owner/Operator Indicator:	Operator
Owner/Operator Name:	HADI INC
Legal Status:	Private
Date Became Current:	Not reported
Date Ended Current:	Not reported
Owner/Operator Address:	2623 BRIDGEPORT WAY W
Owner/Operator City,State,Zip:	TACOMA, WA 98466
Owner/Operator Telephone:	253-564-1179
Owner/Operator Telephone Ext:	Not reported
Owner/Operator Fax:	Not reported
Owner/Operator Email:	Not reported
Owner/Operator Indicator:	Owner
Owner/Operator Name:	BP WEST COAST PRODUCTS LLC
Legal Status:	Private
Date Became Current:	19960710
Date Ended Current:	Not reported
Owner/Operator Address:	PO BOX 6038
Owner/Operator City,State,Zip:	ARTESIA, CA 90702-6038
Owner/Operator Telephone:	Not reported
Owner/Operator Telephone Ext:	Not reported
Owner/Operator Fax:	Not reported
Owner/Operator Email:	Not reported
Owner/Operator Indicator:	Owner

Map ID
Direction
Distance
Elevation

MAP FINDINGS

Site

Database(s)

EDR ID Number
EPA ID Number

ARCO 4335 (Continued)

1004794441

Owner/Operator Name: BP WEST COAST PRODUCTS LLC
Legal Status: Private
Date Became Current: 19960710
Date Ended Current: Not reported
Owner/Operator Address: PO BOX 6038
Owner/Operator City,State,Zip: ARTESIA, CA 90702-6038
Owner/Operator Telephone: Not reported
Owner/Operator Telephone Ext: Not reported
Owner/Operator Fax: Not reported
Owner/Operator Email: Not reported

Owner/Operator Indicator: Operator
Owner/Operator Name: HADI INC
Legal Status: Private
Date Became Current: 19990114
Date Ended Current: Not reported
Owner/Operator Address: 2623 BRIDGEPORT WAY W
Owner/Operator City,State,Zip: TACOMA, WA 98466
Owner/Operator Telephone: Not reported
Owner/Operator Telephone Ext: Not reported
Owner/Operator Fax: Not reported
Owner/Operator Email: Not reported

Owner/Operator Indicator: Operator
Owner/Operator Name: ARCO
Legal Status: Private
Date Became Current: Not reported
Date Ended Current: Not reported
Owner/Operator Address: PO BOX 6038
Owner/Operator City,State,Zip: ARTESIA, CA 90702-6038
Owner/Operator Telephone: 714-670-5423
Owner/Operator Telephone Ext: Not reported
Owner/Operator Fax: Not reported
Owner/Operator Email: Not reported

Owner/Operator Indicator: Operator
Owner/Operator Name: RANIA MINI MARKET
Legal Status: Private
Date Became Current: Not reported
Date Ended Current: Not reported
Owner/Operator Address: 2623 BRIDGEPORT WAY W
Owner/Operator City,State,Zip: UNIVERSITY PLACE, WA 98466
Owner/Operator Telephone: 253-564-1179
Owner/Operator Telephone Ext: Not reported
Owner/Operator Fax: Not reported
Owner/Operator Email: Not reported

Owner/Operator Indicator: Owner
Owner/Operator Name: BP WEST COAST PRODUCTS LLC
Legal Status: Private
Date Became Current: Not reported
Date Ended Current: Not reported
Owner/Operator Address: PO BOX 6038
Owner/Operator City,State,Zip: ARTESIA, CA 90702
Owner/Operator Telephone: 714-670-3958
Owner/Operator Telephone Ext: Not reported
Owner/Operator Fax: Not reported

Map ID
Direction
Distance
Elevation

MAP FINDINGS

Site

Database(s)

EDR ID Number
EPA ID Number

ARCO 4335 (Continued)

1004794441

Owner/Operator Email: Not reported

Owner/Operator Indicator: Owner
Owner/Operator Name: ARCO 4335
Legal Status: Private
Date Became Current: Not reported
Date Ended Current: Not reported
Owner/Operator Address: 2623 BRIDGEPORT WAY W
Owner/Operator City,State,Zip: TACOMA, WA 98466
Owner/Operator Telephone: 000-000-0000
Owner/Operator Telephone Ext: Not reported
Owner/Operator Fax: Not reported
Owner/Operator Email: Not reported

Owner/Operator Indicator: Owner
Owner/Operator Name: ARCO
Legal Status: Private
Date Became Current: Not reported
Date Ended Current: Not reported
Owner/Operator Address: PO BOX 6038
Owner/Operator City,State,Zip: ARTESIA, CA 90702
Owner/Operator Telephone: 714-670-5283
Owner/Operator Telephone Ext: Not reported
Owner/Operator Fax: Not reported
Owner/Operator Email: Not reported

Owner/Operator Indicator: Owner
Owner/Operator Name: ARCO
Legal Status: Private
Date Became Current: Not reported
Date Ended Current: Not reported
Owner/Operator Address: PO BOX 6038
Owner/Operator City,State,Zip: ARTESIA, CA 90702
Owner/Operator Telephone: 714-670-5283
Owner/Operator Telephone Ext: Not reported
Owner/Operator Fax: Not reported
Owner/Operator Email: Not reported

Owner/Operator Indicator: Operator
Owner/Operator Name: REICHART, DEREK
Legal Status: Private
Date Became Current: Not reported
Date Ended Current: Not reported
Owner/Operator Address: PO BOX 6038
Owner/Operator City,State,Zip: ARTESIA, CA 90702
Owner/Operator Telephone: 714-670-5405
Owner/Operator Telephone Ext: Not reported
Owner/Operator Fax: Not reported
Owner/Operator Email: Not reported

Owner/Operator Indicator: Operator
Owner/Operator Name: HADI INC
Legal Status: Private
Date Became Current: 19990114
Date Ended Current: Not reported
Owner/Operator Address: 2623 BRIDGEPORT WAY W
Owner/Operator City,State,Zip: TACOMA, WA 98466

Map ID
Direction
Distance
Elevation

MAP FINDINGS

Site

Database(s)

EDR ID Number
EPA ID Number

ARCO 4335 (Continued)

1004794441

Owner/Operator Telephone: Not reported
Owner/Operator Telephone Ext: Not reported
Owner/Operator Fax: Not reported
Owner/Operator Email: Not reported

Historic Generators:

Receive Date: 20091102
Handler Name: ARCO 4335
Federal Waste Generator Description: Not a generator, verified
State District Owner: WA
Large Quantity Handler of Universal Waste: No
Recognized Trader Importer: No
Recognized Trader Exporter: No
Spent Lead Acid Battery Importer: No
Spent Lead Acid Battery Exporter: No
Current Record: No
Non Storage Recycler Activity: Not reported
Electronic Manifest Broker: Not reported

Receive Date: 20010328
Handler Name: ARCO 4335
Federal Waste Generator Description: Not a generator, verified
State District Owner: WA
Large Quantity Handler of Universal Waste: No
Recognized Trader Importer: No
Recognized Trader Exporter: No
Spent Lead Acid Battery Importer: No
Spent Lead Acid Battery Exporter: No
Current Record: No
Non Storage Recycler Activity: Not reported
Electronic Manifest Broker: Not reported

Receive Date: 20091102
Handler Name: ARCO 4335
Federal Waste Generator Description: Not a generator, verified
State District Owner: WA
Large Quantity Handler of Universal Waste: No
Recognized Trader Importer: No
Recognized Trader Exporter: No
Spent Lead Acid Battery Importer: No
Spent Lead Acid Battery Exporter: No
Current Record: No
Non Storage Recycler Activity: Not reported
Electronic Manifest Broker: Not reported

Receive Date: 20040714
Handler Name: RANIA MINI MARKET
Federal Waste Generator Description: Not a generator, verified
State District Owner: WA
Large Quantity Handler of Universal Waste: No
Recognized Trader Importer: No
Recognized Trader Exporter: No
Spent Lead Acid Battery Importer: No
Spent Lead Acid Battery Exporter: No
Current Record: No
Non Storage Recycler Activity: Not reported
Electronic Manifest Broker: Not reported

Map ID
Direction
Distance
Elevation

MAP FINDINGS

Site

Database(s)

EDR ID Number
EPA ID Number

ARCO 4335 (Continued)

1004794441

Receive Date:	20091103
Handler Name:	ARCO 4335
Federal Waste Generator Description:	Not a generator, verified
State District Owner:	WA
Large Quantity Handler of Universal Waste:	No
Recognized Trader Importer:	No
Recognized Trader Exporter:	No
Spent Lead Acid Battery Importer:	No
Spent Lead Acid Battery Exporter:	No
Current Record:	Yes
Non Storage Recycler Activity:	Not reported
Electronic Manifest Broker:	Not reported
Receive Date:	19941231
Handler Name:	ARCO 4335
Federal Waste Generator Description:	Small Quantity Generator
State District Owner:	WA
Large Quantity Handler of Universal Waste:	No
Recognized Trader Importer:	No
Recognized Trader Exporter:	No
Spent Lead Acid Battery Importer:	No
Spent Lead Acid Battery Exporter:	No
Current Record:	No
Non Storage Recycler Activity:	Not reported
Electronic Manifest Broker:	Not reported
Receive Date:	19960409
Handler Name:	ARCO 4335
Federal Waste Generator Description:	Conditionally Exempt Small Quantity Generator
State District Owner:	WA
Large Quantity Handler of Universal Waste:	No
Recognized Trader Importer:	No
Recognized Trader Exporter:	No
Spent Lead Acid Battery Importer:	No
Spent Lead Acid Battery Exporter:	No
Current Record:	No
Non Storage Recycler Activity:	Not reported
Electronic Manifest Broker:	Not reported
Receive Date:	19970319
Handler Name:	ARCO 4335
Federal Waste Generator Description:	Conditionally Exempt Small Quantity Generator
State District Owner:	WA
Large Quantity Handler of Universal Waste:	No
Recognized Trader Importer:	No
Recognized Trader Exporter:	No
Spent Lead Acid Battery Importer:	No
Spent Lead Acid Battery Exporter:	No
Current Record:	No
Non Storage Recycler Activity:	Not reported
Electronic Manifest Broker:	Not reported
Receive Date:	19980213
Handler Name:	ARCO 4335
Federal Waste Generator Description:	Not a generator, verified
State District Owner:	WA
Large Quantity Handler of Universal Waste:	No

Map ID
Direction
Distance
Elevation

MAP FINDINGS

Site

Database(s)

EDR ID Number
EPA ID Number

ARCO 4335 (Continued)

1004794441

Recognized Trader Importer: No
Recognized Trader Exporter: No
Spent Lead Acid Battery Importer: No
Spent Lead Acid Battery Exporter: No
Current Record: No
Non Storage Recycler Activity: Not reported
Electronic Manifest Broker: Not reported

Receive Date: 19990122
Handler Name: ARCO 4335
Federal Waste Generator Description: Conditionally Exempt Small Quantity Generator
State District Owner: WA
Large Quantity Handler of Universal Waste: No
Recognized Trader Importer: No
Recognized Trader Exporter: No
Spent Lead Acid Battery Importer: No
Spent Lead Acid Battery Exporter: No
Current Record: No
Non Storage Recycler Activity: Not reported
Electronic Manifest Broker: Not reported

Receive Date: 19990713
Handler Name: RANIA MINI MARKET
Federal Waste Generator Description: Conditionally Exempt Small Quantity Generator
State District Owner: WA
Large Quantity Handler of Universal Waste: No
Recognized Trader Importer: No
Recognized Trader Exporter: No
Spent Lead Acid Battery Importer: No
Spent Lead Acid Battery Exporter: No
Current Record: No
Non Storage Recycler Activity: Not reported
Electronic Manifest Broker: Not reported

Receive Date: 19991215
Handler Name: RANIA MINI MARKET
Federal Waste Generator Description: Not a generator, verified
State District Owner: WA
Large Quantity Handler of Universal Waste: No
Recognized Trader Importer: No
Recognized Trader Exporter: No
Spent Lead Acid Battery Importer: No
Spent Lead Acid Battery Exporter: No
Current Record: No
Non Storage Recycler Activity: Not reported
Electronic Manifest Broker: Not reported

Receive Date: 20000302
Handler Name: ARCO 4335
Federal Waste Generator Description: Conditionally Exempt Small Quantity Generator
State District Owner: WA
Large Quantity Handler of Universal Waste: No
Recognized Trader Importer: No
Recognized Trader Exporter: No
Spent Lead Acid Battery Importer: No
Spent Lead Acid Battery Exporter: No
Current Record: No

Map ID
Direction
Distance
Elevation

MAP FINDINGS

Site

Database(s)

EDR ID Number
EPA ID Number

ARCO 4335 (Continued)

1004794441

Non Storage Recycler Activity: Not reported
Electronic Manifest Broker: Not reported

Receive Date: 20001206
Handler Name: RANIA MINI MARKET
Federal Waste Generator Description: Not a generator, verified
State District Owner: WA
Large Quantity Handler of Universal Waste: No
Recognized Trader Importer: No
Recognized Trader Exporter: No
Spent Lead Acid Battery Importer: No
Spent Lead Acid Battery Exporter: No
Current Record: No
Non Storage Recycler Activity: Not reported
Electronic Manifest Broker: Not reported

Receive Date: 20010328
Handler Name: ARCO 4335
Federal Waste Generator Description: Conditionally Exempt Small Quantity Generator
State District Owner: WA
Large Quantity Handler of Universal Waste: No
Recognized Trader Importer: No
Recognized Trader Exporter: No
Spent Lead Acid Battery Importer: No
Spent Lead Acid Battery Exporter: No
Current Record: No
Non Storage Recycler Activity: Not reported
Electronic Manifest Broker: Not reported

Receive Date: 20020131
Handler Name: RANIA MINI MARKET
Federal Waste Generator Description: Not a generator, verified
State District Owner: WA
Large Quantity Handler of Universal Waste: No
Recognized Trader Importer: No
Recognized Trader Exporter: No
Spent Lead Acid Battery Importer: No
Spent Lead Acid Battery Exporter: No
Current Record: No
Non Storage Recycler Activity: Not reported
Electronic Manifest Broker: Not reported

Receive Date: 20020329
Handler Name: ARCO 4335
Federal Waste Generator Description: Conditionally Exempt Small Quantity Generator
State District Owner: WA
Large Quantity Handler of Universal Waste: No
Recognized Trader Importer: No
Recognized Trader Exporter: No
Spent Lead Acid Battery Importer: No
Spent Lead Acid Battery Exporter: No
Current Record: No
Non Storage Recycler Activity: Not reported
Electronic Manifest Broker: Not reported

Receive Date: 20030210
Handler Name: ARCO 4335

Map ID
Direction
Distance
Elevation

MAP FINDINGS

Site

Database(s)

EDR ID Number
EPA ID Number

ARCO 4335 (Continued)

1004794441

Federal Waste Generator Description:	Conditionally Exempt Small Quantity Generator
State District Owner:	WA
Large Quantity Handler of Universal Waste:	No
Recognized Trader Importer:	No
Recognized Trader Exporter:	No
Spent Lead Acid Battery Importer:	No
Spent Lead Acid Battery Exporter:	No
Current Record:	No
Non Storage Recycler Activity:	Not reported
Electronic Manifest Broker:	Not reported

Receive Date:	20030214
Handler Name:	RANIA MINI MARKET
Federal Waste Generator Description:	Not a generator, verified
State District Owner:	WA
Large Quantity Handler of Universal Waste:	No
Recognized Trader Importer:	No
Recognized Trader Exporter:	No
Spent Lead Acid Battery Importer:	No
Spent Lead Acid Battery Exporter:	No
Current Record:	No
Non Storage Recycler Activity:	Not reported
Electronic Manifest Broker:	Not reported

Receive Date:	20040329
Handler Name:	ARCO 4335
Federal Waste Generator Description:	Not a generator, verified
State District Owner:	WA
Large Quantity Handler of Universal Waste:	No
Recognized Trader Importer:	No
Recognized Trader Exporter:	No
Spent Lead Acid Battery Importer:	No
Spent Lead Acid Battery Exporter:	No
Current Record:	No
Non Storage Recycler Activity:	Not reported
Electronic Manifest Broker:	Not reported

Receive Date:	20040713
Handler Name:	RANIA MINI MARKET
Federal Waste Generator Description:	Not a generator, verified
State District Owner:	WA
Large Quantity Handler of Universal Waste:	No
Recognized Trader Importer:	No
Recognized Trader Exporter:	No
Spent Lead Acid Battery Importer:	No
Spent Lead Acid Battery Exporter:	No
Current Record:	No
Non Storage Recycler Activity:	Not reported
Electronic Manifest Broker:	Not reported

Receive Date:	20050221
Handler Name:	ARCO 4335
Federal Waste Generator Description:	Not a generator, verified
State District Owner:	WA
Large Quantity Handler of Universal Waste:	No
Recognized Trader Importer:	No
Recognized Trader Exporter:	No

Map ID
Direction
Distance
Elevation

MAP FINDINGS

Site

Database(s)

EDR ID Number
EPA ID Number

ARCO 4335 (Continued)

1004794441

Spent Lead Acid Battery Importer: No
Spent Lead Acid Battery Exporter: No
Current Record: No
Non Storage Recycler Activity: Not reported
Electronic Manifest Broker: Not reported

Receive Date: 20060222
Handler Name: ARCO 4335
Federal Waste Generator Description: Not a generator, verified
State District Owner: WA
Large Quantity Handler of Universal Waste: No
Recognized Trader Importer: No
Recognized Trader Exporter: No
Spent Lead Acid Battery Importer: No
Spent Lead Acid Battery Exporter: No
Current Record: No
Non Storage Recycler Activity: Not reported
Electronic Manifest Broker: Not reported

Receive Date: 20070219
Handler Name: ARCO 4335
Federal Waste Generator Description: Not a generator, verified
State District Owner: WA
Large Quantity Handler of Universal Waste: No
Recognized Trader Importer: No
Recognized Trader Exporter: No
Spent Lead Acid Battery Importer: No
Spent Lead Acid Battery Exporter: No
Current Record: No
Non Storage Recycler Activity: Not reported
Electronic Manifest Broker: Not reported

Receive Date: 20080226
Handler Name: ARCO 4335
Federal Waste Generator Description: Small Quantity Generator
State District Owner: WA
Large Quantity Handler of Universal Waste: No
Recognized Trader Importer: No
Recognized Trader Exporter: No
Spent Lead Acid Battery Importer: No
Spent Lead Acid Battery Exporter: No
Current Record: No
Non Storage Recycler Activity: Not reported
Electronic Manifest Broker: Not reported

Receive Date: 20090224
Handler Name: ARCO 4335
Federal Waste Generator Description: Not a generator, verified
State District Owner: WA
Large Quantity Handler of Universal Waste: No
Recognized Trader Importer: No
Recognized Trader Exporter: No
Spent Lead Acid Battery Importer: No
Spent Lead Acid Battery Exporter: No
Current Record: No
Non Storage Recycler Activity: Not reported
Electronic Manifest Broker: Not reported

Map ID
Direction
Distance
Elevation

MAP FINDINGS

Site

Database(s)

EDR ID Number
EPA ID Number

ARCO 4335 (Continued)

1004794441

Receive Date: 20091102
Handler Name: ARCO 4335
Federal Waste Generator Description: Not a generator, verified
State District Owner: WA
Large Quantity Handler of Universal Waste: No
Recognized Trader Importer: No
Recognized Trader Exporter: No
Spent Lead Acid Battery Importer: No
Spent Lead Acid Battery Exporter: No
Current Record: No
Non Storage Recycler Activity: Not reported
Electronic Manifest Broker: Not reported

Receive Date: 20041231
Handler Name: ARCO 4335
Federal Waste Generator Description: Not a generator, verified
State District Owner: WA
Large Quantity Handler of Universal Waste: No
Recognized Trader Importer: No
Recognized Trader Exporter: No
Spent Lead Acid Battery Importer: No
Spent Lead Acid Battery Exporter: No
Current Record: No
Non Storage Recycler Activity: Not reported
Electronic Manifest Broker: Not reported

Receive Date: 20051231
Handler Name: ARCO 4335
Federal Waste Generator Description: Not a generator, verified
State District Owner: WA
Large Quantity Handler of Universal Waste: No
Recognized Trader Importer: No
Recognized Trader Exporter: No
Spent Lead Acid Battery Importer: No
Spent Lead Acid Battery Exporter: No
Current Record: No
Non Storage Recycler Activity: Not reported
Electronic Manifest Broker: Not reported

Receive Date: 20081231
Handler Name: ARCO 4335
Federal Waste Generator Description: Small Quantity Generator
State District Owner: WA
Large Quantity Handler of Universal Waste: No
Recognized Trader Importer: No
Recognized Trader Exporter: No
Spent Lead Acid Battery Importer: No
Spent Lead Acid Battery Exporter: No
Current Record: No
Non Storage Recycler Activity: Not reported
Electronic Manifest Broker: Not reported

List of NAICS Codes and Descriptions:

NAICS Code: 44711
NAICS Description: GASOLINE STATIONS WITH CONVENIENCE STORES

Map ID
Direction
Distance
Elevation

MAP FINDINGS

Site

Database(s)

EDR ID Number
EPA ID Number

ARCO 4335 (Continued)

1004794441

Facility Has Received Notices of Violations:

Violations:

No Violations Found

Evaluation Action Summary:

Evaluations:

No Evaluations Found

FINDS:

Registry ID: 110005381443

Click Here:

Environmental Interest/Information System:

Washington Facility / Site Identification System (WA-FSIS) provides a means to query and display data maintained by the Washington Department of Ecology. This system contains key information for each facility/site that is currently, or has been, of interest to the Air Quality, Dam Safety, Hazardous Waste, Toxics Cleanup, and Water Quality Programs.

RCRAInfo is a national information system that supports the Resource Conservation and Recovery Act (RCRA) program through the tracking of events and activities related to facilities that generate, transport, and treat, store, or dispose of hazardous waste. RCRAInfo allows RCRA program staff to track the notification, permit, compliance, and corrective action activities required under RCRA.

Registry ID: 110070734473

Click Here:

Environmental Interest/Information System:

HAZARDOUS WASTE BIENNIAL REPORTER

[Click this hyperlink](#) while viewing on your computer to access additional FINDS: detail in the EDR Site Report.

ECHO:

Envid: 1004794441
Registry ID: 110005381443
DFR URL: <http://echo.epa.gov/detailed-facility-report?fid=110005381443>
Name: ARCO 4335
Address: 2623 BRIDGEPORT WAY W
City,State,Zip: TACOMA, WA 98466

WA Financial Assurance 1:

Name: ARCO 4335
Address: 2623 BRIDGEPORT WAY W
City,State,Zip: TACOMA, WA 98466
DOE Site ID: 8753
Financial Resp Type: AIG SPECIALTY INSURANCE COMPANY
Inception Date: 01/01/2021
Expiration Date: 01/01/2022
Address 2: Not reported
Policy Number: ST 1904230
Effective Date: 01/01/2021
Liability Limit Type: Mktg, 1-100 tanks; 1m per occurrence, 1m aggregate
Compliance Method: Approved pollution liability insurance
Proof of Responsibility Document Flag: 0

Map ID
Direction
Distance
Elevation

MAP FINDINGS

Site

Database(s)

EDR ID Number
EPA ID Number

ARCO 4335 (Continued)

1004794441

Retroactive Date: 01/01/2019
Latitude: 47.235611
Longitude: -122.536583

Name: ARCO 4335
Address: 2623 BRIDGEPORT WAY W
City,State,Zip: TACOMA, WA 98466
DOE Site ID: 8753
Financial Resp Type: ACE AMERICAN INSURANCE
Inception Date: 01/01/2011
Expiration Date: 01/01/2012
Address 2: Not reported
Policy Number: PLIG25521614
Effective Date: 01/01/2011
Liability Limit Type: Mktg, 1-100 tanks; 1m per occurrence, 1m aggregate
Compliance Method: Approved pollution liability insurance
Proof of Responsibility Document Flag: 0
Retroactive Date: 01/01/2019
Latitude: 47.235611
Longitude: -122.536583

Name: ARCO 4335
Address: 2623 BRIDGEPORT WAY W
City,State,Zip: TACOMA, WA 98466
DOE Site ID: 8753
Financial Resp Type: AIG SPECIALTY INSURANCE COMPANY
Inception Date: 01/01/2017
Expiration Date: 01/01/2018
Address 2: Not reported
Policy Number: ST 1904230
Effective Date: 01/01/2017
Liability Limit Type: Mktg, 1-100 tanks; 1m per occurrence, 1m aggregate
Compliance Method: Approved pollution liability insurance
Proof of Responsibility Document Flag: 0
Retroactive Date: 01/01/2019
Latitude: 47.235611
Longitude: -122.536583

Name: ARCO 4335
Address: 2623 BRIDGEPORT WAY W
City,State,Zip: TACOMA, WA 98466
DOE Site ID: 8753
Financial Resp Type: ACE AMERICAN INSURANCE
Inception Date: 12/21/2017
Expiration Date: 01/01/2019
Address 2: Not reported
Policy Number: ST1904230
Effective Date: 12/21/2017
Liability Limit Type: Mktg, 1-100 tanks; 1m per occurrence, 1m aggregate
Compliance Method: Approved pollution liability insurance
Proof of Responsibility Document Flag: 0
Retroactive Date: 01/01/2019
Latitude: 47.235611
Longitude: -122.536583

Name: ARCO 4335
Address: 2623 BRIDGEPORT WAY W

Map ID
Direction
Distance
Elevation

MAP FINDINGS

Site

Database(s)

EDR ID Number
EPA ID Number

ARCO 4335 (Continued)

1004794441

City,State,Zip:	TACOMA, WA 98466
DOE Site ID:	8753
Financial Resp Type:	AIG SPECIALTY INSURANCE COMPANY
Inception Date:	01/01/2019
Expiration Date:	01/01/2020
Address 2:	Not reported
Policy Number:	ST1904230
Effective Date:	01/01/2019
Liability Limit Type:	Mktg, 1-100 tanks; 1m per occurrence, 1m aggregate
Compliance Method:	Approved pollution liability insurance
Proof of Responsibility Document Flag:	0
Retroactive Date:	01/01/2019
Latitude:	47.235611
Longitude:	-122.536583

WA MANIFEST:

Name:	ARCO 4335
Address:	2623 BRIDGEPORT WAY W
City,State,Zip:	TACOMA, WA 98466-4719
Facility Address 2:	Not reported
Facility ID:	97283829
EPA ID:	WAD988514642
NAICS:	44711
State Waste Code Desc:	Not reported
Federal Waste Code Desc:	Not reported
Form Comm:	Not reported
Data Year:	2009
Permit by Rule:	False
Mailing Address 2:	Not reported
Treatment by Generator:	False
Mixed Radioactive Waste:	False
Importer of Hazardous Waste:	False
Immediate Recycler:	False
Treatment/Storage/Disposal/Recycling Facility:	False
Generator of Dangerous Fuel Waste:	False
Generator Marketing to Burner:	False
Other Marketers (i.e., blender, distributor, etc.):	False
Utility Boiler Burner:	False
Industry Boiler Burner:	False
Industrial Furnace:	False
Smelter Defferal:	False
Universal Waste:	Not reported
Off-Specification:	Not reported
LN Address 2:	Not reported
Tax Reg #:	409018414
Business Type:	Gas station with store.
Mail Name:	BP West Coast Products LLC
Mailing Address:	PO BOX 6038
Mailing City,State,Zip:	ARTESIA, CA 90702-6038
Legal Organization Name:	BP West Coast Products LLC
Legal Organization Type:	Private
Legal Contact:	Not reported
Legal Address:	PO BOX 6038
Legal Address 2:	Not reported
Legal City,State,Zip:	ARTESIA, CA 90702-6038
Legal Phone Number:	(714)670-3958
Legal Effective Date:	07/10/1996

Map ID
Direction
Distance
Elevation

MAP FINDINGS

Site

Database(s)

EDR ID Number
EPA ID Number

ARCO 4335 (Continued)

1004794441

Land Organization Name:	BP West Coast Products LLC
Land Organization Type:	Private
Land Contact:	Not reported
Land Address:	PO BOX 6038
Land City,State,Zip:	ARTESIA, CA 90702-6038
Land Phone Number:	(714)670-3958
Operator Organization Name:	Hadi Inc
Operator Organization Type:	Private
Operator:	Not reported
Operator Address:	2623 Bridgeport Way W
Operator Address 2:	Not reported
Operator City,State,Zip:	Tacoma, WA 98466
Operator Phone Number:	253-564-1179
Operator Effective Date:	01/14/1999
Site Contact:	Bratzo Basagoitia
Site Contact Address:	PO BOX 6038
Contact City,State,Zip:	ARTESIA, CA 90702
Site Contact Phone Number:	(714)670-3958
Site Contact Email:	basabm@bp.com
Gen Status Code:	XQG
Monthly Generation:	False
Batch Generation:	False
One Time Generation:	False
Transport Own Waste:	False
Transports Other Waste:	False
Recycler Onsite:	False
Transfer Facility:	False
Other Exemption:	Not reported
UW Battery Gen:	False
Used Oil Transporter:	False
Used Oil Transfer Facility:	False
Used Oil Processor:	False
Used Oil Refiner:	False
Used Oil Fuel Marketer Directs Shipments:	False
Used Oil Fuel Marketer Meets Specs:	False
Site Contact Address 2:	Not reported
SIC Code:	Not reported
CRK Number:	Not reported
Active:	Not reported
CAS Number:	Not reported
Chemical Name:	Not reported
EHS:	Not reported
EHS CAS Number:	Not reported
EHS Name:	Not reported
Name:	ARCO 4335
Address:	2623 BRIDGEPORT WAY W
City,State,Zip:	TACOMA, WA 98466-4719
Facility Address 2:	Not reported
Facility ID:	97283829
EPA ID:	WAD988514642
NAICS:	44711
State Waste Code Desc:	Not reported
Federal Waste Code Desc:	Not reported
Form Comm:	Not reported
Data Year:	2008
Permit by Rule:	False

Map ID
Direction
Distance
Elevation

MAP FINDINGS

Site

Database(s)

EDR ID Number
EPA ID Number

ARCO 4335 (Continued)

1004794441

Mailing Address 2:	Not reported
Treatment by Generator:	False
Mixed Radioactive Waste:	False
Importer of Hazardous Waste:	False
Immediate Recycler:	False
Treatment/Storage/Disposal/Recycling Facility:	False
Generator of Dangerous Fuel Waste:	False
Generator Marketing to Burner:	False
Other Marketers (i.e., blender, distributor, etc.):	False
Utility Boiler Burner:	False
Industry Boiler Burner:	False
Industrial Furnace:	False
Smelter Defferal:	False
Universal Waste:	Not reported
Off-Specification:	Not reported
LN Address 2:	Not reported
Tax Reg #:	409018414
Business Type:	Gas station with store.
Mail Name:	BP West Coast Products LLC
Mailing Address:	PO BOX 6038
Mailing City,State,Zip:	ARTESIA, CA 90702-6038
Legal Organization Name:	BP West Coast Products LLC
Legal Organization Type:	Private
Legal Contact:	Not reported
Legal Address:	PO BOX 6038
Legal Address 2:	Not reported
Legal City,State,Zip:	ARTESIA, CA 90702-6038
Legal Phone Number:	(714)670-3958
Legal Effective Date:	07/10/1996
Land Organization Name:	BP West Coast Products LLC
Land Organization Type:	Private
Land Contact:	Not reported
Land Address:	PO BOX 6038
Land City,State,Zip:	ARTESIA, CA 90702-6038
Land Phone Number:	(714)670-3958
Operator Organization Name:	Hadi Inc
Operator Organization Type:	Private
Operator:	Not reported
Operator Address:	2623 Bridgeport Way W
Operator Address 2:	Not reported
Operator City,State,Zip:	Tacoma, WA 98466
Operator Phone Number:	253-564-1179
Operator Effective Date:	01/14/1999
Site Contact:	Bratzo Basagoitia
Site Contact Address:	PO BOX 6038
Contact City,State,Zip:	ARTESIA, CA 90702
Site Contact Phone Number:	(714)670-3958
Site Contact Email:	basabm@bp.com
Gen Status Code:	XQG
Monthly Generation:	False
Batch Generation:	False
One Time Generation:	False
Transport Own Waste:	False
Tranports Other Waste:	False
Recycler Onsite:	False
Transfer Facility:	False
Other Exemption:	Not reported

Map ID
Direction
Distance
Elevation

MAP FINDINGS

Site

Database(s)

EDR ID Number
EPA ID Number

ARCO 4335 (Continued)

1004794441

UW Battery Gen:	False
Used Oil Transporter:	False
Used Oil Transfer Facility:	False
Used Oil Processor:	False
Used Oil Refiner:	False
Used Oil Fuel Marketer Directs Shipments:	False
Used Oil Fuel Marketer Meets Specs:	False
Site Contact Address 2:	Not reported
SIC Code:	Not reported
CRK Number:	Not reported
Active:	Not reported
CAS Number:	Not reported
Chemical Name:	Not reported
EHS:	Not reported
EHS CAS Number:	Not reported
EHS Name:	Not reported
Name:	ARCO 4335
Address:	2623 BRIDGEPORT WAY W
City,State,Zip:	TACOMA, WA 98466-4719
Facility Address 2:	Not reported
Facility ID:	97283829
EPA ID:	WAD988514642
NAICS:	44711
State Waste Code Desc:	Not reported
Federal Waste Code Desc:	D001 & D018
Form Comm:	Not reported
Data Year:	Not reported
Permit by Rule:	No
Mailing Address 2:	Not reported
Treatment by Generator:	No
Mixed Radioactive Waste:	No
Importer of Hazardous Waste:	No
Immediate Recycler:	No
Treatment/Storage/Disposal/Recycling Facility:	No
Generator of Dangerous Fuel Waste:	No
Generator Marketing to Burner:	No
Other Marketers (i.e., blender, distributor, etc.):	No
Utility Boiler Burner:	No
Industry Boiler Burner:	No
Industrial Furnace:	No
Smelter Defferal:	No
Universal Waste:	Not reported
Off-Specification:	Not reported
LN Address 2:	Not reported
Tax Reg #:	409018414
Business Type:	Gas station with store.
Mail Name:	BP West Coast Products LLC
Mailing Address:	PO BOX 6038
Mailing City,State,Zip:	ARTESIA, CA 90702-6038
Legal Organization Name:	BP West Coast Products LLC
Legal Organization Type:	Private
Legal Contact:	Not reported
Legal Address:	PO BOX 6038
Legal Address 2:	Not reported
Legal City,State,Zip:	ARTESIA, CA 90702-6038
Legal Phone Number:	(714)670-3958

Map ID
Direction
Distance
Elevation

MAP FINDINGS

Site

Database(s)

EDR ID Number
EPA ID Number

ARCO 4335 (Continued)

1004794441

Legal Effective Date:	07/10/1996
Land Organization Name:	BP West Coast Products LLC
Land Organization Type:	Private
Land Contact:	Not reported
Land Address:	PO BOX 6038
Land City,State,Zip:	ARTESIA, CA 90702-6038
Land Phone Number:	(714) 670-5283
Operator Organization Name:	Hadi Inc
Operator Organization Type:	Private
Operator:	Not reported
Operator Address:	2623 Bridgeport Way W
Operator Address 2:	Not reported
Operator City,State,Zip:	Tacoma, WA 98466
Operator Phone Number:	253-564-1179
Operator Effective Date:	01/14/1999
Site Contact:	Teresa Santana
Site Contact Address:	PO BOX 6038
Contact City,State,Zip:	ARTESIA, CA 90702
Site Contact Phone Number:	714-670-3958
Site Contact Email:	santanta@bp.com
Gen Status Code:	XQG
Monthly Generation:	No
Batch Generation:	No
One Time Generation:	No
Transport Own Waste:	No
Tranports Other Waste:	No
Recycler Onsite:	No
Transfer Facility:	No
Other Exemption:	Not reported
UW Battery Gen:	No
Used Oil Transporter:	No
Used Oil Transfer Facility:	No
Used Oil Processor:	No
Used Oil Refiner:	No
Used Oil Fuel Marketer Directs Shipments:	No
Used Oil Fuel Marketer Meets Specs:	No
Site Contact Address 2:	Not reported
SIC Code:	Not reported
CRK Number:	Not reported
Active:	Not reported
CAS Number:	Not reported
Chemical Name:	Not reported
EHS:	Not reported
EHS CAS Number:	Not reported
EHS Name:	Not reported
Name:	ARCO 4335
Address:	2623 BRIDGEPORT WAY W
City,State,Zip:	TACOMA, WA 98466-4719
Facility Address 2:	Not reported
Facility ID:	97283829
EPA ID:	WAD988514642
NAICS:	44711
State Waste Code Desc:	Not reported
Federal Waste Code Desc:	D001 & D018
Form Comm:	Not reported
Data Year:	Not reported

Map ID
Direction
Distance
Elevation

MAP FINDINGS

Site

Database(s)

EDR ID Number
EPA ID Number

ARCO 4335 (Continued)

1004794441

Permit by Rule:	FALSE
Mailing Address 2:	Not reported
Treatment by Generator:	FALSE
Mixed Radioactive Waste:	FALSE
Importer of Hazardous Waste:	FALSE
Immediate Recycler:	FALSE
Treatment/Storage/Disposal/Recycling Facility:	FALSE
Generator of Dangerous Fuel Waste:	FALSE
Generator Marketing to Burner:	FALSE
Other Marketers (i.e., blender, distributor, etc.):	FALSE
Utility Boiler Burner:	FALSE
Industry Boiler Burner:	FALSE
Industrial Furnace:	FALSE
Smelter Defferal:	FALSE
Universal Waste:	Not reported
Off-Specification:	Not reported
LN Address 2:	Not reported
Tax Reg #:	409018414
Business Type:	Gas station with store.
Mail Name:	BP West Coast Products LLC
Mailing Address:	PO BOX 6038
Mailing City,State,Zip:	ARTESIA, CA 90702-6038
Legal Organization Name:	BP West Coast Products LLC
Legal Organization Type:	Private
Legal Contact:	Not reported
Legal Address:	PO BOX 6038
Legal Address 2:	Not reported
Legal City,State,Zip:	ARTESIA, CA 90702-6038
Legal Phone Number:	(714)670-3958
Legal Effective Date:	07/10/1996
Land Organization Name:	BP West Coast Products LLC
Land Organization Type:	Private
Land Contact:	Not reported
Land Address:	PO BOX 6038
Land City,State,Zip:	ARTESIA, CA 90702-6038
Land Phone Number:	(714) 670-5283
Operator Organization Name:	Hadi Inc
Operator Organization Type:	Private
Operator:	Not reported
Operator Address:	2623 Bridgeport Way W
Operator Address 2:	Not reported
Operator City,State,Zip:	Tacoma, WA 98466
Operator Phone Number:	253-564-1179
Operator Effective Date:	01/14/1999
Site Contact:	Teresa Santana
Site Contact Address:	PO BOX 6038
Contact City,State,Zip:	ARTESIA, CA 90702
Site Contact Phone Number:	714-670-3958
Site Contact Email:	santanta@bp.com
Gen Status Code:	XQG
Monthly Generation:	FALSE
Batch Generation:	FALSE
One Time Generation:	FALSE
Transport Own Waste:	FALSE
Tranports Other Waste:	FALSE
Recycler Onsite:	FALSE
Transfer Facility:	FALSE

Map ID
Direction
Distance
Elevation

MAP FINDINGS

Site

Database(s)

EDR ID Number
EPA ID Number

ARCO 4335 (Continued)

1004794441

Other Exemption:	Not reported
UW Battery Gen:	FALSE
Used Oil Transporter:	FALSE
Used Oil Transfer Facility:	FALSE
Used Oil Processor:	FALSE
Used Oil Refiner:	FALSE
Used Oil Fuel Marketer Directs Shipments:	FALSE
Used Oil Fuel Marketer Meets Specs:	FALSE
Site Contact Address 2:	Not reported
SIC Code:	Not reported
CRK Number:	Not reported
Active:	Not reported
CAS Number:	Not reported
Chemical Name:	Not reported
EHS:	Not reported
EHS CAS Number:	Not reported
EHS Name:	Not reported
Name:	ARCO 4335
Address:	2623 BRIDGEPORT WAY W
City,State,Zip:	TACOMA, WA 98466-4719
Facility Address 2:	Not reported
Facility ID:	97283829
EPA ID:	WAD988514642
NAICS:	44711
State Waste Code Desc:	Not reported
Federal Waste Code Desc:	D001 & D018
Form Comm:	Not reported
Data Year:	Not reported
Permit by Rule:	F
Mailing Address 2:	Not reported
Treatment by Generator:	F
Mixed Radioactive Waste:	F
Importer of Hazardous Waste:	F
Immediate Recycler:	F
Treatment/Storage/Disposal/Recycling Facility:	F
Generator of Dangerous Fuel Waste:	F
Generator Marketing to Burner:	F
Other Marketers (i.e., blender, distributor, etc.):	F
Utility Boiler Burner:	F
Industry Boiler Burner:	F
Industrial Furnace:	F
Smelter Defferal:	F
Universal Waste:	Not reported
Off-Specification:	Not reported
LN Address 2:	Not reported
Tax Reg #:	409018414
Business Type:	Gas station with store.
Mail Name:	BP West Coast Products LLC
Mailing Address:	PO BOX 6038
Mailing City,State,Zip:	ARTESIA, CA 90702-6038
Legal Organization Name:	BP West Coast Products LLC
Legal Organization Type:	Private
Legal Contact:	Not reported
Legal Address:	PO BOX 6038
Legal Address 2:	Not reported
Legal City,State,Zip:	ARTESIA, CA 90702-6038

Map ID
Direction
Distance
Elevation

MAP FINDINGS

Site

Database(s)

EDR ID Number
EPA ID Number

ARCO 4335 (Continued)

1004794441

Legal Phone Number: 503-524-6191
Legal Effective Date: 07/10/1996
Land Organization Name: BP West Coast Products LLC
Land Organization Type: Private
Land Contact: Not reported
Land Address: PO BOX 6038
Land City,State,Zip: ARTESIA, CA 90702-6038
Land Phone Number: 503-524-6191
Operator Organization Name: Hadi Inc
Operator Organization Type: Private
Operator: Not reported
Operator Address: 2623 Bridgeport Way W
Operator Address 2: Not reported
Operator City,State,Zip: Tacoma, WA 98466
Operator Phone Number: 253-564-1179
Operator Effective Date: 01/14/1999
Site Contact: Ruth Ha
Site Contact Address: PO BOX 6038
Contact City,State,Zip: ARTESIA, CA 90702
Site Contact Phone Number: 503-524-6191
Site Contact Email: harx00@bp.com
Gen Status Code: MQG
Monthly Generation: F
Batch Generation: T
One Time Generation: F
Transport Own Waste: F
Tranports Other Waste: F
Recycler Onsite: F
Transfer Facility: F
Other Exemption: Not reported
UW Battery Gen: F
Used Oil Transporter: F
Used Oil Transfer Facility: F
Used Oil Processor: F
Used Oil Refiner: F
Used Oil Fuel Marketer Directs Shipments: F
Used Oil Fuel Marketer Meets Specs: F
Site Contact Address 2: Not reported
SIC Code: Not reported
CRK Number: Not reported
Active: Not reported
CAS Number: Not reported
Chemical Name: Not reported
EHS: Not reported
EHS CAS Number: Not reported
EHS Name: Not reported

78
SSW
1/2-1
0.703 mi.
3712 ft.

HIDDEN HILLS APARTMENTS
3313 72ND AVE CT W
UNIVERSITY PLACE, WA 98466

CSCSL S104320438
ALLSITES N/A

Relative:
Higher
Actual:
346 ft.

CSCSL:
Name: HIDDEN HILLS APARTMENTS
Address: 3313 72ND AVE CT W
City,State,Zip: UNIVERSITY PLACE, WA 98466
Facility ID: 6959438

Map ID
Direction
Distance
Elevation

MAP FINDINGS

Site

Database(s)

EDR ID Number
EPA ID Number

HIDDEN HILLS APARTMENTS (Continued)

S104320438

Region: Southwest
Lat/Long: 47.23047 / -122.53185
Clean Up Siteid: 1543
Site Status: Cleanup Started
Contaminant Name: Arsenic
Alternate Site Names: Not reported
Site Rank: Not reported
Has Institutional Control: Not reported
Past VCP: True
Current VCP: Not reported
Ground Water: Not reported
Surface Water: Not reported
Soil: Confirmed Above Cleanup Levels
Sediment: Not reported
Air: Not reported
Bedrock: Not reported
Responsible Unit: Southwest

Name: HIDDEN HILLS APARTMENTS
Address: 3313 72ND AVE CT W
City,State,Zip: UNIVERSITY PLACE, WA 98466
Facility ID: 6959438
Region: Southwest
Lat/Long: 47.23047 / -122.53185
Clean Up Siteid: 1543
Site Status: Cleanup Started
Contaminant Name: Metals Priority Pollutants
Alternate Site Names: Not reported
Site Rank: Not reported
Has Institutional Control: Not reported
Past VCP: True
Current VCP: Not reported
Ground Water: Not reported
Surface Water: Not reported
Soil: Confirmed Above Cleanup Levels
Sediment: Not reported
Air: Not reported
Bedrock: Not reported
Responsible Unit: Southwest

ALLSITES:

Name: HIDDEN HILLS APARTMENTS
Facility Id: 6959438

Interaction: 19898
Interaction 1: I
Interaction 2: VOLCLNST
Ecology Program: TOXICS
Program Data: ISIS
Facility Alt.: HIDDEN HILLS APARTMENTS
Program ID: SW0358
Date Interaction: 2001-09-12 00:00:00
Date Interaction 3: Voluntary Cleanup Sites
Latitude: 47.230464423999997
Longitude: -122.531835164

Map ID
Direction
Distance
Elevation

MAP FINDINGS

Site

Database(s)

EDR ID Number
EPA ID Number

HIDDEN HILLS APARTMENTS (Continued)

S104320438

Interaction: 19897
Interaction 1: I
Interaction 2: VOLCLNST
Ecology Program: TOXICS
Program Data: ISIS
Facility Alt.: HIDDEN HILLS APARTMENTS
Program ID: SW0208
Date Interaction: 1999-06-25 00:00:00
Date Interaction 3: Voluntary Cleanup Sites
Latitude: 47.23046442399997
Longitude: -122.531835164

79
North
1/2-1
0.762 mi.
4026 ft.

Relative:
Higher

Actual:
341 ft.

HUNT MIDDLE SCHOOL
6501 S 10TH ST
TACOMA, WA 98465

CSCSL 1001234294
VCP WAR000007336
ALLSITES
RCRA NonGen / NLR
FINDS
ECHO
ASBESTOS
MANIFEST
NPDES
UIC

CSCSL:

Name: HUNT MIDDLE SCHOOL
Address: 6501 S 10TH ST
City,State,Zip: TACOMA, WA 98465
Facility ID: 96873937
Region: Southwest
Lat/Long: 47.25164 / -122.52367
Clean Up Siteid: 15154
Site Status: Awaiting Cleanup
Contaminant Name: Arsenic
Alternate Site Names: Not reported
Site Rank: Not reported
Has Institutional Control: Not reported
Past VCP: True
Current VCP: True
Ground Water: Not reported
Surface Water: Not reported
Soil: Confirmed Above Cleanup Levels
Sediment: Not reported
Air: Not reported
Bedrock: Not reported
Responsible Unit: Southwest

Name: HUNT MIDDLE SCHOOL
Address: 6501 S 10TH ST
City,State,Zip: TACOMA, WA 98465
Facility ID: 96873937
Region: Southwest
Lat/Long: 47.25164 / -122.52367
Clean Up Siteid: 15154
Site Status: Awaiting Cleanup
Contaminant Name: Lead
Alternate Site Names: Not reported
Site Rank: Not reported

Map ID
Direction
Distance
Elevation

MAP FINDINGS

Site

Database(s)

EDR ID Number
EPA ID Number

HUNT MIDDLE SCHOOL (Continued)

1001234294

Has Institutional Control: Not reported
Past VCP: True
Current VCP: True
Ground Water: Not reported
Surface Water: Not reported
Soil: Below Cleanup Levels
Sediment: Not reported
Air: Not reported
Bedrock: Not reported
Responsible Unit: Southwest

VCP:

Name: HUNT MIDDLE SCHOOL
Address: 6501 S 10TH ST
City,State,Zip: TACOMA, WA 98465
edr_fstat: WA
edr_fzip: 98465
edr_fcnty: PIERCE
edr_zip: Not reported
Facility ID: 96873937
VCP Status: Awaiting Cleanup
Past VCP: TRUE
Current VCP: TRUE
NFA Type: TACOMA, WA 98465
Date NFA: TACOMA, WA 98465
Rank: TACOMA, WA 98465
Cleanup Siteid: 15154
Contaminant Name: Arsenic
Soil: Confirmed Above Cleanup Levels

Name: HUNT MIDDLE SCHOOL
Address: 6501 S 10TH ST
City,State,Zip: TACOMA, WA 98465
edr_fstat: WA
edr_fzip: 98465
edr_fcnty: PIERCE
edr_zip: Not reported
Facility ID: 96873937
VCP Status: Awaiting Cleanup
Past VCP: TRUE
Current VCP: TRUE
NFA Type: TACOMA, WA 98465
Date NFA: TACOMA, WA 98465
Rank: TACOMA, WA 98465
Cleanup Siteid: 15154
Contaminant Name: Lead
Soil: Below Cleanup Levels

ALLSITES:

Name: HUNT MIDDLE SCHOOL
Facility Id: 96873937

Interaction: 75073
Interaction 1: A
Interaction 2: HWOTHER
Ecology Program: HAZWASTE

Map ID
Direction
Distance
Elevation

MAP FINDINGS

Site

Database(s)

EDR ID Number
EPA ID Number

HUNT MIDDLE SCHOOL (Continued)

1001234294

Program Data: TURBOWASTE
Facility Alt.: Hunt Middle School
Program ID: WAR000007336
Date Interaction: 2005-12-31 00:00:00
Date Interaction 3: Haz Waste Management Acti
Latitude: 47.251634422000002
Longitude: -122.52365516

Interaction: 134006
Interaction 1: A
Interaction 2: VOLCLNST
Ecology Program: TOXICS
Program Data: ISIS
Facility Alt.: Hunt Middle School
Program ID: SW1703
Date Interaction: 2020-02-04 00:00:00
Date Interaction 3: Voluntary Cleanup Sites
Latitude: 47.251634422000002
Longitude: -122.52365516

Interaction: 75072
Interaction 1: I
Interaction 2: HWG
Ecology Program: HAZWASTE
Program Data: TURBOWASTE
Facility Alt.: Not reported
Program ID: WAR000007336
Date Interaction: 2004-12-31 00:00:00
Date Interaction 3: Hazardous Waste Generator
Latitude: 47.251634422000002
Longitude: -122.52365516

Interaction: 75070
Interaction 1: I
Interaction 2: HWG
Ecology Program: HAZWASTE
Program Data: TURBOWASTE
Facility Alt.: Not reported
Program ID: WAR000007336
Date Interaction: 1996-01-30 00:00:00
Date Interaction 3: Hazardous Waste Generator
Latitude: 47.251634422000002
Longitude: -122.52365516

Interaction: 75071
Interaction 1: I
Interaction 2: HWOTHER
Ecology Program: HAZWASTE
Program Data: TURBOWASTE
Facility Alt.: Not reported
Program ID: WAR000007336
Date Interaction: 2003-12-31 00:00:00
Date Interaction 3: Haz Waste Management Acti

Map ID
Direction
Distance
Elevation

MAP FINDINGS

Site

Database(s)

EDR ID Number
EPA ID Number

HUNT MIDDLE SCHOOL (Continued)

1001234294

Latitude: 47.251634422000002
Longitude: -122.52365516

Interaction: 133688
Interaction 1: A
Interaction 2: CONSTSWGP
Ecology Program: WATQUAL
Program Data: PARIS
Facility Alt.: Hunt Middle School
Program ID: WAR308765
Date Interaction: 2019-12-09 00:00:00
Date Interaction 3: Construction SW GP
Latitude: 47.251634422000002
Longitude: -122.52365516

RCRA NonGen / NLR:

Date Form Received by Agency: 20200508
Handler Name: HUNT MIDDLE SCHOOL
Handler Address: 6501 S 10TH ST
Handler City,State,Zip: TACOMA, WA 98465
EPA ID: WAR000007336
Contact Name: JEFF ROGERS
Contact Address: 3223 UNION AVE SOUTH
Contact City,State,Zip: TACOMA, WA 98409
Contact Telephone: 253-571-3352
Contact Fax: Not reported
Contact Email: JROGERS2@TACOMA.K12.WA.US
Contact Title: ENVIRONMENTAL SPECIALIST
EPA Region: 10
Land Type: District
Federal Waste Generator Description: Not a generator, verified
Non-Notifier: Not reported
Biennial Report Cycle: Not reported
Accessibility: Not reported
Active Site Indicator: Not reported
State District Owner: WA
State District: SWRO
Mailing Address: 3223 UNION AVE SOUTH
Mailing City,State,Zip: TACOMA, WA 98409
Owner Name: TACOMA SCHOOL DIST 10
Owner Type: District
Operator Name: TACOMA SCHOOL DISTRICT #10
Operator Type: District
Short-Term Generator Activity: No
Importer Activity: No
Mixed Waste Generator: No
Transporter Activity: No
Transfer Facility Activity: No
Recycler Activity with Storage: No
Small Quantity On-Site Burner Exemption: No
Smelting Melting and Refining Furnace Exemption: No
Underground Injection Control: No
Off-Site Waste Receipt: No
Universal Waste Indicator: No
Universal Waste Destination Facility: No

Map ID
Direction
Distance
Elevation

MAP FINDINGS

Site

Database(s)

EDR ID Number
EPA ID Number

HUNT MIDDLE SCHOOL (Continued)

1001234294

Federal Universal Waste:	No
Active Site Fed-Reg Treatment Storage and Disposal Facility:	Not reported
Active Site Converter Treatment storage and Disposal Facility:	Not reported
Active Site State-Reg Treatment Storage and Disposal Facility:	Not reported
Active Site State-Reg Handler:	---
Federal Facility Indicator:	Not reported
Hazardous Secondary Material Indicator:	N
Sub-Part K Indicator:	Not reported
Commercial TSD Indicator:	No
Treatment Storage and Disposal Type:	Not reported
2018 GPRA Permit Baseline:	Not on the Baseline
2018 GPRA Renewals Baseline:	Not on the Baseline
Permit Renewals Workload Universe:	Not reported
Permit Workload Universe:	Not reported
Permit Progress Universe:	Not reported
Post-Closure Workload Universe:	Not reported
Closure Workload Universe:	Not reported
202 GPRA Corrective Action Baseline:	No
Corrective Action Workload Universe:	No
Subject to Corrective Action Universe:	No
Non-TSDs Where RCRA CA has Been Imposed Universe:	No
TSDs Potentially Subject to CA Under 3004 (u)/(v) Universe:	No
TSDs Only Subject to CA under Discretionary Auth Universe:	No
Corrective Action Priority Ranking:	No NCAPS ranking
Environmental Control Indicator:	No
Institutional Control Indicator:	No
Human Exposure Controls Indicator:	N/A
Groundwater Controls Indicator:	N/A
Operating TSDF Universe:	Not reported
Full Enforcement Universe:	Not reported
Significant Non-Complier Universe:	No
Unaddressed Significant Non-Complier Universe:	No
Addressed Significant Non-Complier Universe:	No
Significant Non-Complier With a Compliance Schedule Universe:	No
Financial Assurance Required:	Not reported
Handler Date of Last Change:	20200923
Recognized Trader-Importer:	No
Recognized Trader-Exporter:	No
Importer of Spent Lead Acid Batteries:	No
Exporter of Spent Lead Acid Batteries:	No
Recycler Activity Without Storage:	No
Manifest Broker:	No
Sub-Part P Indicator:	No

Biennial: List of Years

Year: 2011

[Click Here for Biennial Reporting System Data:](#)

Year: 2009

[Click Here for Biennial Reporting System Data:](#)

Year: 2007

[Click Here for Biennial Reporting System Data:](#)

Year: 2005

Map ID
Direction
Distance
Elevation

MAP FINDINGS

Site

Database(s)

EDR ID Number
EPA ID Number

HUNT MIDDLE SCHOOL (Continued)

1001234294

[Click Here for Biennial Reporting System Data:](#)

Year: 2003

[Click Here for Biennial Reporting System Data:](#)

Hazardous Waste Summary:

Waste Code: D001
Waste Description: IGNITABLE WASTE

Waste Code: D002
Waste Description: CORROSIVE WASTE

Handler - Owner Operator:

Owner/Operator Indicator: Owner
Owner/Operator Name: TACOMA SCHOOL DIST 10
Legal Status: District
Date Became Current: Not reported
Date Ended Current: Not reported
Owner/Operator Address: 3223 S UNION AVE
Owner/Operator City,State,Zip: TACOMA, WA 98409-3194
Owner/Operator Telephone: 253-571-3318
Owner/Operator Telephone Ext: Not reported
Owner/Operator Fax: Not reported
Owner/Operator Email: Not reported

Owner/Operator Indicator: Owner
Owner/Operator Name: TACOMA SCHOOL D T
Legal Status: Private
Date Became Current: 19560503
Date Ended Current: Not reported
Owner/Operator Address: 3223 S UNION AVE
Owner/Operator City,State,Zip: TACOMA, WA 98409-3194
Owner/Operator Telephone: 253-571-3318
Owner/Operator Telephone Ext: Not reported
Owner/Operator Fax: Not reported
Owner/Operator Email: Not reported

Owner/Operator Indicator: Owner
Owner/Operator Name: TACOMA SCHOOL DIST 10
Legal Status: Private
Date Became Current: Not reported
Date Ended Current: Not reported
Owner/Operator Address: 3223 S UNION AVE
Owner/Operator City,State,Zip: TACOMA, WA 98409
Owner/Operator Telephone: 253-571-3318
Owner/Operator Telephone Ext: Not reported
Owner/Operator Fax: Not reported
Owner/Operator Email: Not reported

Owner/Operator Indicator: Operator
Owner/Operator Name: HUNT MIDDLE SCHOOL
Legal Status: Private
Date Became Current: 19560503
Date Ended Current: Not reported
Owner/Operator Address: 3223 S UNION AVE

Map ID
Direction
Distance
Elevation

MAP FINDINGS

Site

Database(s)

EDR ID Number
EPA ID Number

HUNT MIDDLE SCHOOL (Continued)

1001234294

Owner/Operator City,State,Zip: TACOMA, WA 98409
Owner/Operator Telephone: 253-571-3318
Owner/Operator Telephone Ext: Not reported
Owner/Operator Fax: Not reported
Owner/Operator Email: Not reported

Owner/Operator Indicator: Owner
Owner/Operator Name: TACOMA SCHOOL DIST 10
Legal Status: Private
Date Became Current: Not reported
Date Ended Current: Not reported
Owner/Operator Address: 3223 S UNION AVE
Owner/Operator City,State,Zip: TACOMA, WA 98409
Owner/Operator Telephone: 253-571-3318
Owner/Operator Telephone Ext: Not reported
Owner/Operator Fax: Not reported
Owner/Operator Email: Not reported

Owner/Operator Indicator: Operator
Owner/Operator Name: HUNT MIDDLE SCHOOL
Legal Status: Private
Date Became Current: 19560503
Date Ended Current: Not reported
Owner/Operator Address: 3223 S UNION AVE
Owner/Operator City,State,Zip: TACOMA, WA 98409
Owner/Operator Telephone: 253-571-3318
Owner/Operator Telephone Ext: Not reported
Owner/Operator Fax: Not reported
Owner/Operator Email: Not reported

Owner/Operator Indicator: Operator
Owner/Operator Name: TACOMA SCHOOL DISTRICT #10
Legal Status: District
Date Became Current: 19561205
Date Ended Current: Not reported
Owner/Operator Address: 3223 UNION AVE SOUTH
Owner/Operator City,State,Zip: TACOMA, WA 98409
Owner/Operator Telephone: 253-571-3352
Owner/Operator Telephone Ext: Not reported
Owner/Operator Fax: Not reported
Owner/Operator Email: Not reported

Owner/Operator Indicator: Owner
Owner/Operator Name: TACOMA SCHOOL DIST 10
Legal Status: District
Date Became Current: 19560503
Date Ended Current: Not reported
Owner/Operator Address: 3223 S UNION AVE
Owner/Operator City,State,Zip: TACOMA, WA 98409-3194
Owner/Operator Telephone: 253-571-3318
Owner/Operator Telephone Ext: Not reported
Owner/Operator Fax: Not reported
Owner/Operator Email: Not reported

Owner/Operator Indicator: Owner
Owner/Operator Name: HUNT MIDDLE SCHOOL
Legal Status: Private

Map ID
Direction
Distance
Elevation

MAP FINDINGS

Site

Database(s)

EDR ID Number
EPA ID Number

HUNT MIDDLE SCHOOL (Continued)

1001234294

Date Became Current:	Not reported
Date Ended Current:	Not reported
Owner/Operator Address:	6501 S 10TH ST
Owner/Operator City,State,Zip:	TACOMA, WA 98465
Owner/Operator Telephone:	000-000-0000
Owner/Operator Telephone Ext:	Not reported
Owner/Operator Fax:	Not reported
Owner/Operator Email:	Not reported
Owner/Operator Indicator:	Owner
Owner/Operator Name:	TACOMA SCHOOL DISTRICT 10
Legal Status:	Private
Date Became Current:	Not reported
Date Ended Current:	Not reported
Owner/Operator Address:	3223 S UNION AVE
Owner/Operator City,State,Zip:	TACOMA, WA 98409
Owner/Operator Telephone:	253-571-1302
Owner/Operator Telephone Ext:	Not reported
Owner/Operator Fax:	Not reported
Owner/Operator Email:	Not reported
Owner/Operator Indicator:	Owner
Owner/Operator Name:	TACOMA SCHOOL DISTRICT 10
Legal Status:	Private
Date Became Current:	Not reported
Date Ended Current:	Not reported
Owner/Operator Address:	3223 S UNION AVE
Owner/Operator City,State,Zip:	TACOMA, WA 98409
Owner/Operator Telephone:	253-571-1302
Owner/Operator Telephone Ext:	Not reported
Owner/Operator Fax:	Not reported
Owner/Operator Email:	Not reported
Owner/Operator Indicator:	Owner
Owner/Operator Name:	TACOMA SCHOOL DIST 10
Legal Status:	Private
Date Became Current:	Not reported
Date Ended Current:	Not reported
Owner/Operator Address:	3223 S UNION AVE
Owner/Operator City,State,Zip:	TACOMA, WA 98409
Owner/Operator Telephone:	253-571-3318
Owner/Operator Telephone Ext:	Not reported
Owner/Operator Fax:	Not reported
Owner/Operator Email:	Not reported
Owner/Operator Indicator:	Owner
Owner/Operator Name:	TACOMA SCHOOL DIST 10
Legal Status:	Private
Date Became Current:	Not reported
Date Ended Current:	Not reported
Owner/Operator Address:	3223 S UNION AVE
Owner/Operator City,State,Zip:	TACOMA, WA 98409
Owner/Operator Telephone:	253-571-3318
Owner/Operator Telephone Ext:	Not reported
Owner/Operator Fax:	Not reported
Owner/Operator Email:	Not reported

Map ID
Direction
Distance
Elevation

MAP FINDINGS

Site

Database(s)

EDR ID Number
EPA ID Number

HUNT MIDDLE SCHOOL (Continued)

1001234294

Owner/Operator Indicator: Operator
Owner/Operator Name: HUNT MIDDLE SCHOOL
Legal Status: Private
Date Became Current: 19560503
Date Ended Current: Not reported
Owner/Operator Address: 3223 S UNION AVE
Owner/Operator City,State,Zip: TACOMA, WA 98409
Owner/Operator Telephone: 253-571-3318
Owner/Operator Telephone Ext: Not reported
Owner/Operator Fax: Not reported
Owner/Operator Email: Not reported

Owner/Operator Indicator: Operator
Owner/Operator Name: HUNT MIDDLE SCHOOL
Legal Status: Private
Date Became Current: 19560503
Date Ended Current: Not reported
Owner/Operator Address: 3223 UNION AVE SOUTH
Owner/Operator City,State,Zip: TACOMA, WA 98409
Owner/Operator Telephone: 253-571-3318
Owner/Operator Telephone Ext: Not reported
Owner/Operator Fax: Not reported
Owner/Operator Email: Not reported

Owner/Operator Indicator: Owner
Owner/Operator Name: TACOMA SCHOOL DIST 10
Legal Status: District
Date Became Current: 19560503
Date Ended Current: Not reported
Owner/Operator Address: 3223 S UNION AVE
Owner/Operator City,State,Zip: TACOMA, WA 98409-3194
Owner/Operator Telephone: Not reported
Owner/Operator Telephone Ext: Not reported
Owner/Operator Fax: Not reported
Owner/Operator Email: Not reported

Owner/Operator Indicator: Operator
Owner/Operator Name: TACOMA SCHOOL DISTRICT #10
Legal Status: District
Date Became Current: 19561205
Date Ended Current: Not reported
Owner/Operator Address: 3223 UNION AVE SOUTH
Owner/Operator City,State,Zip: TACOMA, WA 98409-3194
Owner/Operator Telephone: Not reported
Owner/Operator Telephone Ext: Not reported
Owner/Operator Fax: Not reported
Owner/Operator Email: Not reported

Owner/Operator Indicator: Owner
Owner/Operator Name: HUNT MIDDLE SCHOOL
Legal Status: Private
Date Became Current: Not reported
Date Ended Current: Not reported
Owner/Operator Address: 6501 S 10TH ST
Owner/Operator City,State,Zip: TACOMA, WA 98465
Owner/Operator Telephone: 000-000-0000
Owner/Operator Telephone Ext: Not reported

Map ID
Direction
Distance
Elevation

MAP FINDINGS

Site

Database(s)

EDR ID Number
EPA ID Number

HUNT MIDDLE SCHOOL (Continued)

1001234294

Owner/Operator Fax:	Not reported
Owner/Operator Email:	Not reported
Owner/Operator Indicator:	Operator
Owner/Operator Name:	HUNT MIDDLE SCHOOL
Legal Status:	Private
Date Became Current:	19960503
Date Ended Current:	Not reported
Owner/Operator Address:	3223 S UNION AVE
Owner/Operator City,State,Zip:	TACOMA, WA 98409
Owner/Operator Telephone:	253-571-1308
Owner/Operator Telephone Ext:	Not reported
Owner/Operator Fax:	Not reported
Owner/Operator Email:	Not reported
Owner/Operator Indicator:	Owner
Owner/Operator Name:	TACOMA SCHOOL DIST 10
Legal Status:	Private
Date Became Current:	Not reported
Date Ended Current:	Not reported
Owner/Operator Address:	3223 S UNION AVE
Owner/Operator City,State,Zip:	TACOMA, WA 98409
Owner/Operator Telephone:	253-571-3318
Owner/Operator Telephone Ext:	Not reported
Owner/Operator Fax:	Not reported
Owner/Operator Email:	Not reported
Owner/Operator Indicator:	Operator
Owner/Operator Name:	HUNT MIDDLE SCHOOL
Legal Status:	Private
Date Became Current:	19560503
Date Ended Current:	Not reported
Owner/Operator Address:	3223 S UNION AVE
Owner/Operator City,State,Zip:	TACOMA, WA 98409
Owner/Operator Telephone:	253-571-3318
Owner/Operator Telephone Ext:	Not reported
Owner/Operator Fax:	Not reported
Owner/Operator Email:	Not reported
Owner/Operator Indicator:	Operator
Owner/Operator Name:	HUNT MIDDLE SCHOOL
Legal Status:	Private
Date Became Current:	19560503
Date Ended Current:	Not reported
Owner/Operator Address:	3223 S UNION AVE
Owner/Operator City,State,Zip:	TACOMA, WA 98409
Owner/Operator Telephone:	253-571-3318
Owner/Operator Telephone Ext:	Not reported
Owner/Operator Fax:	Not reported
Owner/Operator Email:	Not reported
Owner/Operator Indicator:	Operator
Owner/Operator Name:	HUNT MIDDLE SCHOOL
Legal Status:	Private
Date Became Current:	19560503
Date Ended Current:	Not reported
Owner/Operator Address:	3223 S UNION AVE

Map ID
Direction
Distance
Elevation

MAP FINDINGS

Site

Database(s)

EDR ID Number
EPA ID Number

HUNT MIDDLE SCHOOL (Continued)

1001234294

Owner/Operator City,State,Zip:	TACOMA, WA 98409
Owner/Operator Telephone:	253-571-3318
Owner/Operator Telephone Ext:	Not reported
Owner/Operator Fax:	Not reported
Owner/Operator Email:	Not reported
Owner/Operator Indicator:	Operator
Owner/Operator Name:	TACOMA SCHOOL DISTRICT #10
Legal Status:	District
Date Became Current:	19561205
Date Ended Current:	Not reported
Owner/Operator Address:	3223 UNION AVE SOUTH
Owner/Operator City,State,Zip:	TACOMA, WA 98409-3194
Owner/Operator Telephone:	Not reported
Owner/Operator Telephone Ext:	Not reported
Owner/Operator Fax:	Not reported
Owner/Operator Email:	Not reported
Owner/Operator Indicator:	Owner
Owner/Operator Name:	TACOMA SCHOOL DIST 10
Legal Status:	District
Date Became Current:	19560503
Date Ended Current:	Not reported
Owner/Operator Address:	3223 S UNION AVE
Owner/Operator City,State,Zip:	TACOMA, WA 98409-3194
Owner/Operator Telephone:	Not reported
Owner/Operator Telephone Ext:	Not reported
Owner/Operator Fax:	Not reported
Owner/Operator Email:	Not reported
Owner/Operator Indicator:	Operator
Owner/Operator Name:	TACOMA SCHOOL DISTRICT #10
Legal Status:	District
Date Became Current:	19561205
Date Ended Current:	Not reported
Owner/Operator Address:	3223 UNION AVE SOUTH
Owner/Operator City,State,Zip:	TACOMA, WA 98409-3194
Owner/Operator Telephone:	253-571-3318
Owner/Operator Telephone Ext:	Not reported
Owner/Operator Fax:	Not reported
Owner/Operator Email:	Not reported
Owner/Operator Indicator:	Owner
Owner/Operator Name:	TACOMA SCHOOL DIST 10
Legal Status:	District
Date Became Current:	19560503
Date Ended Current:	Not reported
Owner/Operator Address:	3223 UNION AVE SOUTH
Owner/Operator City,State,Zip:	TACOMA, WA 98409
Owner/Operator Telephone:	253-571-3318
Owner/Operator Telephone Ext:	Not reported
Owner/Operator Fax:	Not reported
Owner/Operator Email:	Not reported
Owner/Operator Indicator:	Owner
Owner/Operator Name:	TACOMA SCHOOL DIST 10
Legal Status:	District

Map ID
Direction
Distance
Elevation

MAP FINDINGS

Site

Database(s)

EDR ID Number
EPA ID Number

HUNT MIDDLE SCHOOL (Continued)

1001234294

Date Became Current: 20181231
Date Ended Current: Not reported
Owner/Operator Address: 3223 S UNION AVE
Owner/Operator City,State,Zip: TACOMA, WA 98409
Owner/Operator Telephone: 253-571-3318
Owner/Operator Telephone Ext: Not reported
Owner/Operator Fax: Not reported
Owner/Operator Email: Not reported

Owner/Operator Indicator: Operator
Owner/Operator Name: HUNT MIDDLE SCHOOL
Legal Status: Private
Date Became Current: 19960503
Date Ended Current: Not reported
Owner/Operator Address: 3223 S UNION AVE
Owner/Operator City,State,Zip: TACOMA, WA 98409
Owner/Operator Telephone: 253-571-1308
Owner/Operator Telephone Ext: Not reported
Owner/Operator Fax: Not reported
Owner/Operator Email: Not reported

Owner/Operator Indicator: Operator
Owner/Operator Name: HUNT MIDDLE SCHOOL
Legal Status: Private
Date Became Current: 19960503
Date Ended Current: Not reported
Owner/Operator Address: 3223 S UNION AVE
Owner/Operator City,State,Zip: TACOMA, WA 98409
Owner/Operator Telephone: 253-571-1308
Owner/Operator Telephone Ext: Not reported
Owner/Operator Fax: Not reported
Owner/Operator Email: Not reported

Owner/Operator Indicator: Owner
Owner/Operator Name: TACOMA SCHOOL DISTRICT 10
Legal Status: Private
Date Became Current: Not reported
Date Ended Current: Not reported
Owner/Operator Address: 3223 S UNION AVE
Owner/Operator City,State,Zip: TACOMA, WA 98409
Owner/Operator Telephone: 253-571-1302
Owner/Operator Telephone Ext: Not reported
Owner/Operator Fax: Not reported
Owner/Operator Email: Not reported

Owner/Operator Indicator: Owner
Owner/Operator Name: TACOMA SCHOOL DIST 10
Legal Status: Private
Date Became Current: Not reported
Date Ended Current: Not reported
Owner/Operator Address: 3223 S UNION AVE
Owner/Operator City,State,Zip: TACOMA, WA 98409
Owner/Operator Telephone: 253-571-3318
Owner/Operator Telephone Ext: Not reported
Owner/Operator Fax: Not reported
Owner/Operator Email: Not reported

Map ID
Direction
Distance
Elevation

MAP FINDINGS

Site

Database(s)

EDR ID Number
EPA ID Number

HUNT MIDDLE SCHOOL (Continued)

1001234294

Owner/Operator Indicator: Owner
Owner/Operator Name: TACOMA SCHOOL DIST 10
Legal Status: Private
Date Became Current: Not reported
Date Ended Current: Not reported
Owner/Operator Address: 3223 S UNION AVE
Owner/Operator City,State,Zip: TACOMA, WA 98409
Owner/Operator Telephone: 253-571-3318
Owner/Operator Telephone Ext: Not reported
Owner/Operator Fax: Not reported
Owner/Operator Email: Not reported

Owner/Operator Indicator: Owner
Owner/Operator Name: TACOMA SCHOOL DIST 10
Legal Status: Private
Date Became Current: Not reported
Date Ended Current: Not reported
Owner/Operator Address: 3223 S UNION AVE
Owner/Operator City,State,Zip: TACOMA, WA 98409
Owner/Operator Telephone: 253-571-3318
Owner/Operator Telephone Ext: Not reported
Owner/Operator Fax: Not reported
Owner/Operator Email: Not reported

Owner/Operator Indicator: Owner
Owner/Operator Name: TACOMA SCHOOL DIST 10
Legal Status: Private
Date Became Current: Not reported
Date Ended Current: Not reported
Owner/Operator Address: 3223 S UNION AVE
Owner/Operator City,State,Zip: TACOMA, WA 98409
Owner/Operator Telephone: 253-571-3318
Owner/Operator Telephone Ext: Not reported
Owner/Operator Fax: Not reported
Owner/Operator Email: Not reported

Owner/Operator Indicator: Owner
Owner/Operator Name: TACOMA SCHOOL DIST 10
Legal Status: Private
Date Became Current: Not reported
Date Ended Current: Not reported
Owner/Operator Address: 3223 S UNION AVE
Owner/Operator City,State,Zip: TACOMA, WA 98409
Owner/Operator Telephone: 253-571-3318
Owner/Operator Telephone Ext: Not reported
Owner/Operator Fax: Not reported
Owner/Operator Email: Not reported

Owner/Operator Indicator: Operator
Owner/Operator Name: TACOMA SCHOOL DISTRICT #10
Legal Status: District
Date Became Current: 19561205
Date Ended Current: Not reported
Owner/Operator Address: 3223 UNION AVE SOUTH
Owner/Operator City,State,Zip: TACOMA, WA 98409
Owner/Operator Telephone: 253-571-3352
Owner/Operator Telephone Ext: Not reported

Map ID
Direction
Distance
Elevation

MAP FINDINGS

Site

Database(s)

EDR ID Number
EPA ID Number

HUNT MIDDLE SCHOOL (Continued)

1001234294

Owner/Operator Fax:	Not reported
Owner/Operator Email:	Not reported
Owner/Operator Indicator:	Operator
Owner/Operator Name:	TACOMA SCHOOL DISTRICT #10
Legal Status:	District
Date Became Current:	19561205
Date Ended Current:	Not reported
Owner/Operator Address:	3223 UNION AVE SOUTH
Owner/Operator City,State,Zip:	TACOMA, WA 98409-3194
Owner/Operator Telephone:	Not reported
Owner/Operator Telephone Ext:	Not reported
Owner/Operator Fax:	Not reported
Owner/Operator Email:	Not reported
Owner/Operator Indicator:	Operator
Owner/Operator Name:	KEN W
Legal Status:	Private
Date Became Current:	19561205
Date Ended Current:	Not reported
Owner/Operator Address:	3223 UNION AVE SOUTH
Owner/Operator City,State,Zip:	TACOMA, WA 98409-3194
Owner/Operator Telephone:	253-571-3318
Owner/Operator Telephone Ext:	Not reported
Owner/Operator Fax:	Not reported
Owner/Operator Email:	Not reported
Owner/Operator Indicator:	Operator
Owner/Operator Name:	TACOMA SCHOOL DISTRICT #10
Legal Status:	District
Date Became Current:	19561205
Date Ended Current:	Not reported
Owner/Operator Address:	3223 UNION AVE SOUTH
Owner/Operator City,State,Zip:	TACOMA, WA 98409
Owner/Operator Telephone:	253-571-3352
Owner/Operator Telephone Ext:	Not reported
Owner/Operator Fax:	Not reported
Owner/Operator Email:	Not reported
Owner/Operator Indicator:	Owner
Owner/Operator Name:	HUNT MIDDLE SCHOOL
Legal Status:	Private
Date Became Current:	Not reported
Date Ended Current:	Not reported
Owner/Operator Address:	6501 S 10TH ST
Owner/Operator City,State,Zip:	TACOMA, WA 98465
Owner/Operator Telephone:	000-000-0000
Owner/Operator Telephone Ext:	Not reported
Owner/Operator Fax:	Not reported
Owner/Operator Email:	Not reported
Owner/Operator Indicator:	Operator
Owner/Operator Name:	HUNT MIDDLE SCHOOL
Legal Status:	Private
Date Became Current:	19960503
Date Ended Current:	Not reported
Owner/Operator Address:	3223 S UNION AVE

Map ID
Direction
Distance
Elevation

MAP FINDINGS

Site

Database(s)

EDR ID Number
EPA ID Number

HUNT MIDDLE SCHOOL (Continued)

1001234294

Owner/Operator City,State,Zip:	TACOMA, WA 98409
Owner/Operator Telephone:	253-571-1308
Owner/Operator Telephone Ext:	Not reported
Owner/Operator Fax:	Not reported
Owner/Operator Email:	Not reported
Owner/Operator Indicator:	Operator
Owner/Operator Name:	HUNT MIDDLE SCHOOL
Legal Status:	Private
Date Became Current:	19960503
Date Ended Current:	Not reported
Owner/Operator Address:	3223 S UNION AVE
Owner/Operator City,State,Zip:	TACOMA, WA 98409
Owner/Operator Telephone:	253-571-1308
Owner/Operator Telephone Ext:	Not reported
Owner/Operator Fax:	Not reported
Owner/Operator Email:	Not reported
Owner/Operator Indicator:	Operator
Owner/Operator Name:	HUNT MIDDLE SCHOOL
Legal Status:	Private
Date Became Current:	19560503
Date Ended Current:	Not reported
Owner/Operator Address:	3223 S UNION AVE
Owner/Operator City,State,Zip:	TACOMA, WA 98409
Owner/Operator Telephone:	253-571-3318
Owner/Operator Telephone Ext:	Not reported
Owner/Operator Fax:	Not reported
Owner/Operator Email:	Not reported
Owner/Operator Indicator:	Operator
Owner/Operator Name:	TACOMA SCHOOL DISTRICT #10
Legal Status:	District
Date Became Current:	19561205
Date Ended Current:	Not reported
Owner/Operator Address:	3223 UNION AVE SOUTH
Owner/Operator City,State,Zip:	TACOMA, WA 98409-3194
Owner/Operator Telephone:	253-571-3318
Owner/Operator Telephone Ext:	Not reported
Owner/Operator Fax:	Not reported
Owner/Operator Email:	Not reported
Owner/Operator Indicator:	Operator
Owner/Operator Name:	HUNT MIDDLE SCHOOL
Legal Status:	Private
Date Became Current:	Not reported
Date Ended Current:	Not reported
Owner/Operator Address:	6501 S 10TH ST
Owner/Operator City,State,Zip:	TACOMA, WA 98465
Owner/Operator Telephone:	000-000-0000
Owner/Operator Telephone Ext:	Not reported
Owner/Operator Fax:	Not reported
Owner/Operator Email:	Not reported
Owner/Operator Indicator:	Operator
Owner/Operator Name:	HUNT MIDDLE SCHOOL
Legal Status:	Private

Map ID
Direction
Distance
Elevation

MAP FINDINGS

Site

Database(s)

EDR ID Number
EPA ID Number

HUNT MIDDLE SCHOOL (Continued)

1001234294

Date Became Current: 19960503
Date Ended Current: Not reported
Owner/Operator Address: 3223 S UNION AVE
Owner/Operator City,State,Zip: TACOMA, WA 98409
Owner/Operator Telephone: 253-571-1308
Owner/Operator Telephone Ext: Not reported
Owner/Operator Fax: Not reported
Owner/Operator Email: Not reported

Owner/Operator Indicator: Owner
Owner/Operator Name: TACOMA SCHOOL DIST 10
Legal Status: Private
Date Became Current: Not reported
Date Ended Current: Not reported
Owner/Operator Address: 3223 S UNION AVE
Owner/Operator City,State,Zip: TACOMA, WA 98409
Owner/Operator Telephone: 253-571-3318
Owner/Operator Telephone Ext: Not reported
Owner/Operator Fax: Not reported
Owner/Operator Email: Not reported

Owner/Operator Indicator: Owner
Owner/Operator Name: TACOMA SCHOOL DIST 10
Legal Status: Private
Date Became Current: Not reported
Date Ended Current: Not reported
Owner/Operator Address: 3223 S UNION AVE
Owner/Operator City,State,Zip: TACOMA, WA 98409
Owner/Operator Telephone: 253-571-3318
Owner/Operator Telephone Ext: Not reported
Owner/Operator Fax: Not reported
Owner/Operator Email: Not reported

Owner/Operator Indicator: Owner
Owner/Operator Name: TACOMA SCHOOL DIST 10
Legal Status: District
Date Became Current: 19560503
Date Ended Current: Not reported
Owner/Operator Address: 3223 UNION AVE SOUTH
Owner/Operator City,State,Zip: TACOMA, WA 98409
Owner/Operator Telephone: 253-571-3318
Owner/Operator Telephone Ext: Not reported
Owner/Operator Fax: Not reported
Owner/Operator Email: Not reported

Owner/Operator Indicator: Operator
Owner/Operator Name: TACOMA SCHOOL DISTRICT #10
Legal Status: District
Date Became Current: 19561205
Date Ended Current: Not reported
Owner/Operator Address: 3223 UNION AVE SOUTH
Owner/Operator City,State,Zip: TACOMA, WA 98409
Owner/Operator Telephone: 253-571-3352
Owner/Operator Telephone Ext: Not reported
Owner/Operator Fax: Not reported
Owner/Operator Email: Not reported

Map ID
Direction
Distance
Elevation

MAP FINDINGS

Site

Database(s)

EDR ID Number
EPA ID Number

HUNT MIDDLE SCHOOL (Continued)

1001234294

Owner/Operator Indicator: Owner
Owner/Operator Name: TACOMA SCHOOL DIST 10
Legal Status: District
Date Became Current: 19560503
Date Ended Current: Not reported
Owner/Operator Address: 3223 S UNION AVE
Owner/Operator City,State,Zip: TACOMA, WA 98409-3194
Owner/Operator Telephone: 253-571-3318
Owner/Operator Telephone Ext: Not reported
Owner/Operator Fax: Not reported
Owner/Operator Email: Not reported

Owner/Operator Indicator: Owner
Owner/Operator Name: HUNT MIDDLE SCHOOL
Legal Status: Private
Date Became Current: Not reported
Date Ended Current: Not reported
Owner/Operator Address: 6501 S 10TH ST
Owner/Operator City,State,Zip: TACOMA, WA 98465
Owner/Operator Telephone: 000-000-0000
Owner/Operator Telephone Ext: Not reported
Owner/Operator Fax: Not reported
Owner/Operator Email: Not reported

Owner/Operator Indicator: Operator
Owner/Operator Name: HUNT MIDDLE SCHOOL
Legal Status: Private
Date Became Current: 19960503
Date Ended Current: Not reported
Owner/Operator Address: 3223 S UNION AVE
Owner/Operator City,State,Zip: TACOMA, WA 98409
Owner/Operator Telephone: 253-571-1308
Owner/Operator Telephone Ext: Not reported
Owner/Operator Fax: Not reported
Owner/Operator Email: Not reported

Owner/Operator Indicator: Owner
Owner/Operator Name: TACOMA SCHOOL DISTRICT 10
Legal Status: Private
Date Became Current: Not reported
Date Ended Current: Not reported
Owner/Operator Address: 3223 S UNION AVE
Owner/Operator City,State,Zip: TACOMA, WA 98409
Owner/Operator Telephone: 253-571-1302
Owner/Operator Telephone Ext: Not reported
Owner/Operator Fax: Not reported
Owner/Operator Email: Not reported

Owner/Operator Indicator: Operator
Owner/Operator Name: HUNT MIDDLE SCHOOL
Legal Status: Private
Date Became Current: 19560503
Date Ended Current: Not reported
Owner/Operator Address: 3223 S UNION AVE
Owner/Operator City,State,Zip: TACOMA, WA 98409
Owner/Operator Telephone: 253-571-3318
Owner/Operator Telephone Ext: Not reported

Map ID
Direction
Distance
Elevation

MAP FINDINGS

Site

Database(s)

EDR ID Number
EPA ID Number

HUNT MIDDLE SCHOOL (Continued)

1001234294

Owner/Operator Fax:	Not reported
Owner/Operator Email:	Not reported
Owner/Operator Indicator:	Owner
Owner/Operator Name:	TACOMA SCHOOL DIST 10
Legal Status:	Private
Date Became Current:	Not reported
Date Ended Current:	Not reported
Owner/Operator Address:	3223 S UNION AVE
Owner/Operator City,State,Zip:	TACOMA, WA 98409
Owner/Operator Telephone:	253-571-3318
Owner/Operator Telephone Ext:	Not reported
Owner/Operator Fax:	Not reported
Owner/Operator Email:	Not reported
Owner/Operator Indicator:	Operator
Owner/Operator Name:	HUNT MIDDLE SCHOOL
Legal Status:	Private
Date Became Current:	19560503
Date Ended Current:	Not reported
Owner/Operator Address:	3223 S UNION AVE
Owner/Operator City,State,Zip:	TACOMA, WA 98409
Owner/Operator Telephone:	253-571-3318
Owner/Operator Telephone Ext:	Not reported
Owner/Operator Fax:	Not reported
Owner/Operator Email:	Not reported
Owner/Operator Indicator:	Operator
Owner/Operator Name:	HUNT MIDDLE SCHOOL
Legal Status:	Private
Date Became Current:	19560503
Date Ended Current:	Not reported
Owner/Operator Address:	3223 S UNION AVE
Owner/Operator City,State,Zip:	TACOMA, WA 98409
Owner/Operator Telephone:	253-571-3318
Owner/Operator Telephone Ext:	Not reported
Owner/Operator Fax:	Not reported
Owner/Operator Email:	Not reported
Owner/Operator Indicator:	Operator
Owner/Operator Name:	HUNT MIDDLE SCHOOL
Legal Status:	Private
Date Became Current:	19560503
Date Ended Current:	Not reported
Owner/Operator Address:	3223 S UNION AVE
Owner/Operator City,State,Zip:	TACOMA, WA 98409
Owner/Operator Telephone:	253-571-3318
Owner/Operator Telephone Ext:	Not reported
Owner/Operator Fax:	Not reported
Owner/Operator Email:	Not reported
Owner/Operator Indicator:	Owner
Owner/Operator Name:	TACOMA SCHOOL DIST 10
Legal Status:	Private
Date Became Current:	Not reported
Date Ended Current:	Not reported
Owner/Operator Address:	3223 S UNION AVE

Map ID
Direction
Distance
Elevation

MAP FINDINGS

Site

Database(s)

EDR ID Number
EPA ID Number

HUNT MIDDLE SCHOOL (Continued)

1001234294

Owner/Operator City,State,Zip:	TACOMA, WA 98409
Owner/Operator Telephone:	253-571-3318
Owner/Operator Telephone Ext:	Not reported
Owner/Operator Fax:	Not reported
Owner/Operator Email:	Not reported
Owner/Operator Indicator:	Owner
Owner/Operator Name:	TACOMA SCHOOL DIST 10
Legal Status:	Private
Date Became Current:	Not reported
Date Ended Current:	Not reported
Owner/Operator Address:	3223 S UNION AVE
Owner/Operator City,State,Zip:	TACOMA, WA 98409
Owner/Operator Telephone:	253-571-3318
Owner/Operator Telephone Ext:	Not reported
Owner/Operator Fax:	Not reported
Owner/Operator Email:	Not reported
Owner/Operator Indicator:	Owner
Owner/Operator Name:	TACOMA SCHOOL DIST 10
Legal Status:	District
Date Became Current:	19560503
Date Ended Current:	Not reported
Owner/Operator Address:	3223 UNION AVE SOUTH
Owner/Operator City,State,Zip:	TACOMA, WA 98409
Owner/Operator Telephone:	253-571-3318
Owner/Operator Telephone Ext:	Not reported
Owner/Operator Fax:	Not reported
Owner/Operator Email:	Not reported
Owner/Operator Indicator:	Owner
Owner/Operator Name:	TACOMA SCHOOL DIST 10
Legal Status:	District
Date Became Current:	20181231
Date Ended Current:	Not reported
Owner/Operator Address:	3223 S UNION AVE
Owner/Operator City,State,Zip:	TACOMA, WA 98409
Owner/Operator Telephone:	253-571-3318
Owner/Operator Telephone Ext:	Not reported
Owner/Operator Fax:	Not reported
Owner/Operator Email:	Not reported
Owner/Operator Indicator:	Owner
Owner/Operator Name:	TACOMA SCHOOL DIST 10
Legal Status:	District
Date Became Current:	19560503
Date Ended Current:	Not reported
Owner/Operator Address:	3223 UNION AVE SOUTH
Owner/Operator City,State,Zip:	TACOMA, WA 98409
Owner/Operator Telephone:	253-571-3318
Owner/Operator Telephone Ext:	Not reported
Owner/Operator Fax:	Not reported
Owner/Operator Email:	Not reported
Owner/Operator Indicator:	Owner
Owner/Operator Name:	TACOMA SCHOOL DIST 10
Legal Status:	District

Map ID
Direction
Distance
Elevation

MAP FINDINGS

Site

Database(s)

EDR ID Number
EPA ID Number

HUNT MIDDLE SCHOOL (Continued)

1001234294

Date Became Current:	20181231
Date Ended Current:	Not reported
Owner/Operator Address:	3223 S UNION AVE
Owner/Operator City,State,Zip:	TACOMA, WA 98409
Owner/Operator Telephone:	253-571-3318
Owner/Operator Telephone Ext:	Not reported
Owner/Operator Fax:	Not reported
Owner/Operator Email:	Not reported
Owner/Operator Indicator:	Owner
Owner/Operator Name:	TACOMA SCHOOL DIST 10
Legal Status:	District
Date Became Current:	19560503
Date Ended Current:	Not reported
Owner/Operator Address:	3223 S UNION AVE
Owner/Operator City,State,Zip:	TACOMA, WA 98409-3194
Owner/Operator Telephone:	Not reported
Owner/Operator Telephone Ext:	Not reported
Owner/Operator Fax:	Not reported
Owner/Operator Email:	Not reported
Owner/Operator Indicator:	Operator
Owner/Operator Name:	TACOMA SCHOOL DIST 10
Legal Status:	District
Date Became Current:	Not reported
Date Ended Current:	Not reported
Owner/Operator Address:	3223 S UNION AVE
Owner/Operator City,State,Zip:	TACOMA, WA 98409-3194
Owner/Operator Telephone:	253-571-3318
Owner/Operator Telephone Ext:	Not reported
Owner/Operator Fax:	Not reported
Owner/Operator Email:	Not reported
Owner/Operator Indicator:	Operator
Owner/Operator Name:	HUNT MIDDLE SCHOOL
Legal Status:	Private
Date Became Current:	19560503
Date Ended Current:	Not reported
Owner/Operator Address:	3223 S UNION AVE
Owner/Operator City,State,Zip:	TACOMA, WA 98409
Owner/Operator Telephone:	253-571-3318
Owner/Operator Telephone Ext:	Not reported
Owner/Operator Fax:	Not reported
Owner/Operator Email:	Not reported
Owner/Operator Indicator:	Operator
Owner/Operator Name:	HUNT MIDDLE SCHOOL
Legal Status:	Private
Date Became Current:	19560503
Date Ended Current:	Not reported
Owner/Operator Address:	3223 S UNION AVE
Owner/Operator City,State,Zip:	TACOMA, WA 98409
Owner/Operator Telephone:	253-571-3318
Owner/Operator Telephone Ext:	Not reported
Owner/Operator Fax:	Not reported
Owner/Operator Email:	Not reported

Map ID
Direction
Distance
Elevation

MAP FINDINGS

Site

Database(s)

EDR ID Number
EPA ID Number

HUNT MIDDLE SCHOOL (Continued)

1001234294

Owner/Operator Indicator:	Operator
Owner/Operator Name:	HUNT MIDDLE SCHOOL
Legal Status:	Private
Date Became Current:	19560503
Date Ended Current:	Not reported
Owner/Operator Address:	3223 UNION AVE SOUTH
Owner/Operator City,State,Zip:	TACOMA, WA 98409
Owner/Operator Telephone:	253-571-3318
Owner/Operator Telephone Ext:	Not reported
Owner/Operator Fax:	Not reported
Owner/Operator Email:	Not reported
Owner/Operator Indicator:	Owner
Owner/Operator Name:	TACOMA SCHOOL DIST 10
Legal Status:	District
Date Became Current:	20181231
Date Ended Current:	Not reported
Owner/Operator Address:	3223 S UNION AVE
Owner/Operator City,State,Zip:	TACOMA, WA 98409
Owner/Operator Telephone:	253-571-3318
Owner/Operator Telephone Ext:	Not reported
Owner/Operator Fax:	Not reported
Owner/Operator Email:	Not reported

Historic Generators:

Receive Date:	20100225
Handler Name:	HUNT MIDDLE SCHOOL
Federal Waste Generator Description:	Not a generator, verified
State District Owner:	WA
Large Quantity Handler of Universal Waste:	No
Recognized Trader Importer:	No
Recognized Trader Exporter:	No
Spent Lead Acid Battery Importer:	No
Spent Lead Acid Battery Exporter:	No
Current Record:	No
Non Storage Recycler Activity:	Not reported
Electronic Manifest Broker:	Not reported

Receive Date:	20120305
Handler Name:	HUNT MIDDLE SCHOOL
Federal Waste Generator Description:	Not a generator, verified
State District Owner:	WA
Large Quantity Handler of Universal Waste:	No
Recognized Trader Importer:	No
Recognized Trader Exporter:	No
Spent Lead Acid Battery Importer:	No
Spent Lead Acid Battery Exporter:	No
Current Record:	No
Non Storage Recycler Activity:	Not reported
Electronic Manifest Broker:	Not reported

Receive Date:	20040316
Handler Name:	HUNT MIDDLE SCHOOL
Federal Waste Generator Description:	Not a generator, verified
State District Owner:	WA
Large Quantity Handler of Universal Waste:	No
Recognized Trader Importer:	No

Map ID
Direction
Distance
Elevation

MAP FINDINGS

Site

Database(s)

EDR ID Number
EPA ID Number

HUNT MIDDLE SCHOOL (Continued)

1001234294

Recognized Trader Exporter: No
Spent Lead Acid Battery Importer: No
Spent Lead Acid Battery Exporter: No
Current Record: No
Non Storage Recycler Activity: Not reported
Electronic Manifest Broker: Not reported

Receive Date: 20110110
Handler Name: HUNT MIDDLE SCHOOL
Federal Waste Generator Description: Not a generator, verified
State District Owner: WA
Large Quantity Handler of Universal Waste: No
Recognized Trader Importer: No
Recognized Trader Exporter: No
Spent Lead Acid Battery Importer: No
Spent Lead Acid Battery Exporter: No
Current Record: No
Non Storage Recycler Activity: Not reported
Electronic Manifest Broker: Not reported

Receive Date: 20200508
Handler Name: HUNT MIDDLE SCHOOL
Federal Waste Generator Description: Not a generator, verified
State District Owner: WA
Large Quantity Handler of Universal Waste: No
Recognized Trader Importer: No
Recognized Trader Exporter: No
Spent Lead Acid Battery Importer: No
Spent Lead Acid Battery Exporter: No
Current Record: Yes
Non Storage Recycler Activity: Not reported
Electronic Manifest Broker: Not reported

Receive Date: 19941231
Handler Name: HUNT MIDDLE SCHOOL
Federal Waste Generator Description: Conditionally Exempt Small Quantity Generator
State District Owner: WA
Large Quantity Handler of Universal Waste: No
Recognized Trader Importer: No
Recognized Trader Exporter: No
Spent Lead Acid Battery Importer: No
Spent Lead Acid Battery Exporter: No
Current Record: No
Non Storage Recycler Activity: Not reported
Electronic Manifest Broker: Not reported

Receive Date: 19970303
Handler Name: HUNT MIDDLE SCHOOL
Federal Waste Generator Description: Not a generator, verified
State District Owner: WA
Large Quantity Handler of Universal Waste: No
Recognized Trader Importer: No
Recognized Trader Exporter: No
Spent Lead Acid Battery Importer: No
Spent Lead Acid Battery Exporter: No
Current Record: No
Non Storage Recycler Activity: Not reported

Map ID
Direction
Distance
Elevation

MAP FINDINGS

Site

Database(s)

EDR ID Number
EPA ID Number

HUNT MIDDLE SCHOOL (Continued)

1001234294

Electronic Manifest Broker:	Not reported
Receive Date:	19980318
Handler Name:	HUNT MIDDLE SCHOOL
Federal Waste Generator Description:	Not a generator, verified
State District Owner:	WA
Large Quantity Handler of Universal Waste:	No
Recognized Trader Importer:	No
Recognized Trader Exporter:	No
Spent Lead Acid Battery Importer:	No
Spent Lead Acid Battery Exporter:	No
Current Record:	No
Non Storage Recycler Activity:	Not reported
Electronic Manifest Broker:	Not reported
Receive Date:	19990301
Handler Name:	HUNT MIDDLE SCHOOL
Federal Waste Generator Description:	Not a generator, verified
State District Owner:	WA
Large Quantity Handler of Universal Waste:	No
Recognized Trader Importer:	No
Recognized Trader Exporter:	No
Spent Lead Acid Battery Importer:	No
Spent Lead Acid Battery Exporter:	No
Current Record:	No
Non Storage Recycler Activity:	Not reported
Electronic Manifest Broker:	Not reported
Receive Date:	20000301
Handler Name:	HUNT MIDDLE SCHOOL
Federal Waste Generator Description:	Conditionally Exempt Small Quantity Generator
State District Owner:	WA
Large Quantity Handler of Universal Waste:	No
Recognized Trader Importer:	No
Recognized Trader Exporter:	No
Spent Lead Acid Battery Importer:	No
Spent Lead Acid Battery Exporter:	No
Current Record:	No
Non Storage Recycler Activity:	Not reported
Electronic Manifest Broker:	Not reported
Receive Date:	20010314
Handler Name:	HUNT MIDDLE SCHOOL
Federal Waste Generator Description:	Not a generator, verified
State District Owner:	WA
Large Quantity Handler of Universal Waste:	No
Recognized Trader Importer:	No
Recognized Trader Exporter:	No
Spent Lead Acid Battery Importer:	No
Spent Lead Acid Battery Exporter:	No
Current Record:	No
Non Storage Recycler Activity:	Not reported
Electronic Manifest Broker:	Not reported
Receive Date:	20020207
Handler Name:	HUNT MIDDLE SCHOOL
Federal Waste Generator Description:	Conditionally Exempt Small Quantity Generator

Map ID
Direction
Distance
Elevation

MAP FINDINGS

Site

Database(s)

EDR ID Number
EPA ID Number

HUNT MIDDLE SCHOOL (Continued)

1001234294

State District Owner: WA
Large Quantity Handler of Universal Waste: No
Recognized Trader Importer: No
Recognized Trader Exporter: No
Spent Lead Acid Battery Importer: No
Spent Lead Acid Battery Exporter: No
Current Record: No
Non Storage Recycler Activity: Not reported
Electronic Manifest Broker: Not reported

Receive Date: 20030305
Handler Name: HUNT MIDDLE SCHOOL
Federal Waste Generator Description: Not a generator, verified
State District Owner: WA
Large Quantity Handler of Universal Waste: No
Recognized Trader Importer: No
Recognized Trader Exporter: No
Spent Lead Acid Battery Importer: No
Spent Lead Acid Battery Exporter: No
Current Record: No
Non Storage Recycler Activity: Not reported
Electronic Manifest Broker: Not reported

Receive Date: 20040316
Handler Name: HUNT MIDDLE SCHOOL
Federal Waste Generator Description: Not a generator, verified
State District Owner: WA
Large Quantity Handler of Universal Waste: No
Recognized Trader Importer: No
Recognized Trader Exporter: No
Spent Lead Acid Battery Importer: No
Spent Lead Acid Battery Exporter: No
Current Record: No
Non Storage Recycler Activity: Not reported
Electronic Manifest Broker: Not reported

Receive Date: 20050504
Handler Name: HUNT MIDDLE SCHOOL
Federal Waste Generator Description: Conditionally Exempt Small Quantity Generator
State District Owner: WA
Large Quantity Handler of Universal Waste: No
Recognized Trader Importer: No
Recognized Trader Exporter: No
Spent Lead Acid Battery Importer: No
Spent Lead Acid Battery Exporter: No
Current Record: No
Non Storage Recycler Activity: Not reported
Electronic Manifest Broker: Not reported

Receive Date: 20060103
Handler Name: HUNT MIDDLE SCHOOL
Federal Waste Generator Description: Not a generator, verified
State District Owner: WA
Large Quantity Handler of Universal Waste: No
Recognized Trader Importer: No
Recognized Trader Exporter: No
Spent Lead Acid Battery Importer: No

Map ID
Direction
Distance
Elevation

MAP FINDINGS

Site

Database(s)

EDR ID Number
EPA ID Number

HUNT MIDDLE SCHOOL (Continued)

1001234294

Spent Lead Acid Battery Exporter:	No
Current Record:	No
Non Storage Recycler Activity:	Not reported
Electronic Manifest Broker:	Not reported
Receive Date:	20070320
Handler Name:	HUNT MIDDLE SCHOOL
Federal Waste Generator Description:	Not a generator, verified
State District Owner:	WA
Large Quantity Handler of Universal Waste:	No
Recognized Trader Importer:	No
Recognized Trader Exporter:	No
Spent Lead Acid Battery Importer:	No
Spent Lead Acid Battery Exporter:	No
Current Record:	No
Non Storage Recycler Activity:	Not reported
Electronic Manifest Broker:	Not reported
Receive Date:	20080228
Handler Name:	HUNT MIDDLE SCHOOL
Federal Waste Generator Description:	Not a generator, verified
State District Owner:	WA
Large Quantity Handler of Universal Waste:	No
Recognized Trader Importer:	No
Recognized Trader Exporter:	No
Spent Lead Acid Battery Importer:	No
Spent Lead Acid Battery Exporter:	No
Current Record:	No
Non Storage Recycler Activity:	Not reported
Electronic Manifest Broker:	Not reported
Receive Date:	20090302
Handler Name:	HUNT MIDDLE SCHOOL
Federal Waste Generator Description:	Not a generator, verified
State District Owner:	WA
Large Quantity Handler of Universal Waste:	No
Recognized Trader Importer:	No
Recognized Trader Exporter:	No
Spent Lead Acid Battery Importer:	No
Spent Lead Acid Battery Exporter:	No
Current Record:	No
Non Storage Recycler Activity:	Not reported
Electronic Manifest Broker:	Not reported
Receive Date:	20100225
Handler Name:	HUNT MIDDLE SCHOOL
Federal Waste Generator Description:	Not a generator, verified
State District Owner:	WA
Large Quantity Handler of Universal Waste:	No
Recognized Trader Importer:	No
Recognized Trader Exporter:	No
Spent Lead Acid Battery Importer:	No
Spent Lead Acid Battery Exporter:	No
Current Record:	No
Non Storage Recycler Activity:	Not reported
Electronic Manifest Broker:	Not reported

Map ID
Direction
Distance
Elevation

MAP FINDINGS

Site

Database(s)

EDR ID Number
EPA ID Number

HUNT MIDDLE SCHOOL (Continued)

1001234294

Receive Date: 20110110
Handler Name: HUNT MIDDLE SCHOOL
Federal Waste Generator Description: Not a generator, verified
State District Owner: WA
Large Quantity Handler of Universal Waste: No
Recognized Trader Importer: No
Recognized Trader Exporter: No
Spent Lead Acid Battery Importer: No
Spent Lead Acid Battery Exporter: No
Current Record: No
Non Storage Recycler Activity: Not reported
Electronic Manifest Broker: Not reported

Receive Date: 20120305
Handler Name: HUNT MIDDLE SCHOOL
Federal Waste Generator Description: Not a generator, verified
State District Owner: WA
Large Quantity Handler of Universal Waste: No
Recognized Trader Importer: No
Recognized Trader Exporter: No
Spent Lead Acid Battery Importer: No
Spent Lead Acid Battery Exporter: No
Current Record: No
Non Storage Recycler Activity: Not reported
Electronic Manifest Broker: Not reported

Receive Date: 20130128
Handler Name: HUNT MIDDLE SCHOOL
Federal Waste Generator Description: Not a generator, verified
State District Owner: WA
Large Quantity Handler of Universal Waste: No
Recognized Trader Importer: No
Recognized Trader Exporter: No
Spent Lead Acid Battery Importer: No
Spent Lead Acid Battery Exporter: No
Current Record: No
Non Storage Recycler Activity: Not reported
Electronic Manifest Broker: Not reported

Receive Date: 20140123
Handler Name: HUNT MIDDLE SCHOOL
Federal Waste Generator Description: Not a generator, verified
State District Owner: WA
Large Quantity Handler of Universal Waste: No
Recognized Trader Importer: No
Recognized Trader Exporter: No
Spent Lead Acid Battery Importer: No
Spent Lead Acid Battery Exporter: No
Current Record: No
Non Storage Recycler Activity: Not reported
Electronic Manifest Broker: Not reported

Receive Date: 20150226
Handler Name: HUNT MIDDLE SCHOOL
Federal Waste Generator Description: Not a generator, verified
State District Owner: WA
Large Quantity Handler of Universal Waste: No

Map ID
Direction
Distance
Elevation

MAP FINDINGS

Site

Database(s)

EDR ID Number
EPA ID Number

HUNT MIDDLE SCHOOL (Continued)

1001234294

Recognized Trader Importer:	No
Recognized Trader Exporter:	No
Spent Lead Acid Battery Importer:	No
Spent Lead Acid Battery Exporter:	No
Current Record:	No
Non Storage Recycler Activity:	Not reported
Electronic Manifest Broker:	Not reported
Receive Date:	20160224
Handler Name:	HUNT MIDDLE SCHOOL
Federal Waste Generator Description:	Not a generator, verified
State District Owner:	WA
Large Quantity Handler of Universal Waste:	No
Recognized Trader Importer:	No
Recognized Trader Exporter:	No
Spent Lead Acid Battery Importer:	No
Spent Lead Acid Battery Exporter:	No
Current Record:	No
Non Storage Recycler Activity:	Not reported
Electronic Manifest Broker:	Not reported
Receive Date:	20171227
Handler Name:	HUNT MIDDLE SCHOOL
Federal Waste Generator Description:	Not a generator, verified
State District Owner:	WA
Large Quantity Handler of Universal Waste:	No
Recognized Trader Importer:	No
Recognized Trader Exporter:	No
Spent Lead Acid Battery Importer:	No
Spent Lead Acid Battery Exporter:	No
Current Record:	No
Non Storage Recycler Activity:	Not reported
Electronic Manifest Broker:	Not reported
Receive Date:	20180111
Handler Name:	HUNT MIDDLE SCHOOL
Federal Waste Generator Description:	Not a generator, verified
State District Owner:	WA
Large Quantity Handler of Universal Waste:	No
Recognized Trader Importer:	No
Recognized Trader Exporter:	No
Spent Lead Acid Battery Importer:	No
Spent Lead Acid Battery Exporter:	No
Current Record:	No
Non Storage Recycler Activity:	Not reported
Electronic Manifest Broker:	Not reported
Receive Date:	20190306
Handler Name:	HUNT MIDDLE SCHOOL
Federal Waste Generator Description:	Not a generator, verified
State District Owner:	WA
Large Quantity Handler of Universal Waste:	No
Recognized Trader Importer:	No
Recognized Trader Exporter:	No
Spent Lead Acid Battery Importer:	No
Spent Lead Acid Battery Exporter:	No
Current Record:	No

Map ID
Direction
Distance
Elevation

MAP FINDINGS

Site

Database(s)

EDR ID Number
EPA ID Number

HUNT MIDDLE SCHOOL (Continued)

1001234294

Non Storage Recycler Activity:	Not reported
Electronic Manifest Broker:	Not reported
Receive Date:	20200507
Handler Name:	HUNT MIDDLE SCHOOL
Federal Waste Generator Description:	Not a generator, verified
State District Owner:	WA
Large Quantity Handler of Universal Waste:	No
Recognized Trader Importer:	No
Recognized Trader Exporter:	No
Spent Lead Acid Battery Importer:	No
Spent Lead Acid Battery Exporter:	No
Current Record:	No
Non Storage Recycler Activity:	Not reported
Electronic Manifest Broker:	Not reported
Receive Date:	20200507
Handler Name:	HUNT MIDDLE SCHOOL
Federal Waste Generator Description:	Not a generator, verified
State District Owner:	WA
Large Quantity Handler of Universal Waste:	No
Recognized Trader Importer:	No
Recognized Trader Exporter:	No
Spent Lead Acid Battery Importer:	No
Spent Lead Acid Battery Exporter:	No
Current Record:	No
Non Storage Recycler Activity:	Not reported
Electronic Manifest Broker:	Not reported
Receive Date:	20041231
Handler Name:	HUNT MIDDLE SCHOOL
Federal Waste Generator Description:	Not a generator, verified
State District Owner:	WA
Large Quantity Handler of Universal Waste:	No
Recognized Trader Importer:	No
Recognized Trader Exporter:	No
Spent Lead Acid Battery Importer:	No
Spent Lead Acid Battery Exporter:	No
Current Record:	No
Non Storage Recycler Activity:	Not reported
Electronic Manifest Broker:	Not reported
Receive Date:	20051231
Handler Name:	HUNT MIDDLE SCHOOL
Federal Waste Generator Description:	Not a generator, verified
State District Owner:	WA
Large Quantity Handler of Universal Waste:	No
Recognized Trader Importer:	No
Recognized Trader Exporter:	No
Spent Lead Acid Battery Importer:	No
Spent Lead Acid Battery Exporter:	No
Current Record:	No
Non Storage Recycler Activity:	Not reported
Electronic Manifest Broker:	Not reported
Receive Date:	20081231
Handler Name:	HUNT MIDDLE SCHOOL

Map ID
Direction
Distance
Elevation

MAP FINDINGS

Site

Database(s)

EDR ID Number
EPA ID Number

HUNT MIDDLE SCHOOL (Continued)

1001234294

Federal Waste Generator Description:	Not a generator, verified
State District Owner:	WA
Large Quantity Handler of Universal Waste:	No
Recognized Trader Importer:	No
Recognized Trader Exporter:	No
Spent Lead Acid Battery Importer:	No
Spent Lead Acid Battery Exporter:	No
Current Record:	No
Non Storage Recycler Activity:	Not reported
Electronic Manifest Broker:	Not reported

List of NAICS Codes and Descriptions:

NAICS Code:	61111
NAICS Description:	ELEMENTARY AND SECONDARY SCHOOLS

NAICS Code:	611110
NAICS Description:	ELEMENTARY AND SECONDARY SCHOOLS

Facility Has Received Notices of Violations:

Violations:	No Violations Found
-------------	---------------------

Evaluation Action Summary:

Evaluations:	No Evaluations Found
--------------	----------------------

FINDS:

Registry ID:	110005403615
--------------	--------------

Click Here:

Environmental Interest/Information System:

Washington Facility / Site Identification System (WA-FSIS) provides a means to query and display data maintained by the Washington Department of Ecology. This system contains key information for each facility/site that is currently, or has been, of interest to the Air Quality, Dam Safety, Hazardous Waste, Toxics Cleanup, and Water Quality Programs.

RCRAInfo is a national information system that supports the Resource Conservation and Recovery Act (RCRA) program through the tracking of events and activities related to facilities that generate, transport, and treat, store, or dispose of hazardous waste. RCRAInfo allows RCRA program staff to track the notification, permit, compliance, and corrective action activities required under RCRA.

Registry ID:	110070722599
--------------	--------------

Click Here:

Environmental Interest/Information System:

HAZARDOUS WASTE BIENNIAL REPORTER

[Click this hyperlink](#) while viewing on your computer to access additional FINDS: detail in the EDR Site Report.

ECHO:

Envid:	1001234294
Registry ID:	110005403615
DFR URL:	http://echo.epa.gov/detailed-facility-report?fid=110005403615

Map ID
Direction
Distance
Elevation

MAP FINDINGS

Site

Database(s)

EDR ID Number
EPA ID Number

HUNT MIDDLE SCHOOL (Continued)

1001234294

Name: HUNT MIDDLE SCHOOL
Address: 6501 S 10TH ST
City,State,Zip: TACOMA, WA 98465

ASBESTOS:

Name: Not reported
Address: 6501 S 10TH STREET
City,State,Zip: TACOMA, WA
Facility Type: Not reported
Parent ID: Not reported
Form ID: 153671#1556529086
Notice Date: 12/27/2019
Start Date: 01/13/2020
Completion Date: 08/31/2020
Initial: Not reported
Amended: Not reported
On Hold: Not reported
Off Hold: Not reported
Emergency: Not reported
Site Hours Start: Not reported
Site Hours End: Not reported
Sunday: Not reported
Monday: Not reported
Tuesday: Not reported
Wednesday: Not reported
Thursday: Not reported
Friday: Not reported
Saturday: Not reported
Contractor ID: Not reported
Phone: Not reported
Job Site CAS: Not reported
Project Form Email: Not reported
Property Owner Name: Not reported
Property Owner Agent: Not reported
Property Owner Company: RHINE DEMOLITION LLC (TACOMA) (ABCN00001511)
Property Owner Address: Not reported
Property Owner City: Not reported
Property Owner State: Not reported
Property Owner Zip4: Not reported
Property Owner Phone: Not reported
Job Site Room: Not reported
Facility Age: Not reported
Facility Size: Not reported
Facility Remodel: Not reported
Facility Demo: Not reported
Facility Repair: Not reported
Facility Maint: Not reported
Removed: Not reported
Encapsulated: Not reported
Quantity Sq Ft: Not reported
Fireproofing: Not reported
Popcorn Ceiling: Not reported
CAB: Not reported
Sheet Vinyl: Not reported
Asbestos Paper: Not reported
Boiler Insulation: Not reported
Duct Paper: Not reported

Map ID
Direction
Distance
Elevation

MAP FINDINGS

Site

Database(s)

EDR ID Number
EPA ID Number

HUNT MIDDLE SCHOOL (Continued)

1001234294

VAT:	Not reported
Roofing:	Not reported
Sq Ft Other:	Not reported
Sq Ft Other Text:	Not reported
Quantity Lin Ft:	Not reported
Mag Pipe Insulation:	Not reported
Air Cell Pipe Insulation:	Not reported
Ducting Insulation:	Not reported
Cement Asbestos Pipe:	Not reported
Mudded Pipe Insulation:	Not reported
Duct Tape:	Not reported
Lin Ft Other1:	Not reported
Lin Ft Other1 Text:	Not reported
Lin Ft Other2:	Not reported
Lin Ft Other2 Text:	Not reported
Indoors:	Not reported
Outdoors:	Not reported
Neg Pres Enclosure:	Not reported
Glove Bag:	Not reported
Mini Enclosure:	Not reported
Critical Barriers:	Not reported
Wrap And Cut:	Not reported
Wet Methods:	Not reported
HEPA Vacuum:	Not reported
MANUALMETHODS :	Not reported
Other CM1:	Not reported
Other CM1 Text:	Not reported
Other CM2:	Not reported
Other CM2 Text:	Not reported
Half Mask APR:	Not reported
Full Face APR:	Not reported
PAPR:	Not reported
Type C Continuous:	Not reported
Type C Pressure:	Not reported
Other Resp Pro:	Not reported
Other Resp Pro Text:	Not reported
Comments:	Not reported
Date Time Submitted:	Not reported
Submitter IP Address:	Not reported
Region:	Not reported
UBI:	603071050
Notice type:	Initial
Project Type:	Air cell Pipe Insulation, Cement Asbestos Board (CAB), Mag/mudded pipe Insulation, Other linear footage, Other Square Footage, Sheet Vinyl, Vinyl Asbestos Tile
Supervisor:	Dennis Staples (ABAS00013400) ACTIVE
Supervisor Phone:	Not reported
Certificate Status:	ACTIVE
Name:	Not reported
Address:	6501 S 10TH STREET
City,State,Zip:	TACOMA, WA
Facility Type:	Not reported
Parent ID:	Not reported
Form ID:	153671#1556529086
Notice Date:	01/09/2020
Start Date:	01/13/2020

Map ID
Direction
Distance
Elevation

MAP FINDINGS

Site

Database(s)

EDR ID Number
EPA ID Number

HUNT MIDDLE SCHOOL (Continued)

1001234294

Completion Date:	08/31/2020
Initial:	Not reported
Amended:	Not reported
On Hold:	Not reported
Off Hold:	Not reported
Emergency:	Not reported
Site Hours Start:	Not reported
Site Hours End:	Not reported
Sunday:	Not reported
Monday:	Not reported
Tuesday:	Not reported
Wednesday:	Not reported
Thursday:	Not reported
Friday:	Not reported
Saturday:	Not reported
Contractor ID:	Not reported
Phone:	Not reported
Job Site CAS:	Not reported
Project Form Email:	Not reported
Property Owner Name:	Not reported
Property Owner Agent:	Not reported
Property Owner Company:	RHINE DEMOLITION LLC (TACOMA) (ABCN00001511)
Property Owner Address:	Not reported
Property Owner City:	Not reported
Property Owner State:	Not reported
Property Owner Zip4:	Not reported
Property Owner Phone:	Not reported
Job Site Room:	Not reported
Facility Age:	Not reported
Facility Size:	Not reported
Facility Remodel:	Not reported
Facility Demo:	Not reported
Facility Repair:	Not reported
Facility Maint:	Not reported
Removed:	Not reported
Encapsulated:	Not reported
Quantity Sq Ft:	Not reported
Fireproofing:	Not reported
Popcorn Ceiling:	Not reported
CAB:	Not reported
Sheet Vinyl:	Not reported
Asbestos Paper:	Not reported
Boiler Insulation:	Not reported
Duct Paper:	Not reported
VAT:	Not reported
Roofing:	Not reported
Sq Ft Other:	Not reported
Sq Ft Other Text:	Not reported
Quantity Lin Ft:	Not reported
Mag Pipe Insulation:	Not reported
Air Cell Pipe Insulation:	Not reported
Ducting Insulation:	Not reported
Cement Asbestos Pipe:	Not reported
Mudded Pipe Insulation:	Not reported
Duct Tape:	Not reported
Lin Ft Other1:	Not reported
Lin Ft Other1 Text:	Not reported

Map ID
Direction
Distance
Elevation

MAP FINDINGS

Site

Database(s)

EDR ID Number
EPA ID Number

HUNT MIDDLE SCHOOL (Continued)

1001234294

Lin Ft Other2:	Not reported
Lin Ft Other2 Text:	Not reported
Indoors:	Not reported
Outdoors:	Not reported
Neg Pres Enclosure:	Not reported
Glove Bag:	Not reported
Mini Enclosure:	Not reported
Critical Barriers:	Not reported
Wrap And Cut:	Not reported
Wet Methods:	Not reported
HEPA Vacuum:	Not reported
MANUALMETHODS :	Not reported
Other CM1:	Not reported
Other CM1 Text:	Not reported
Other CM2:	Not reported
Other CM2 Text:	Not reported
Half Mask APR:	Not reported
Full Face APR:	Not reported
PAPR:	Not reported
Type C Continuous:	Not reported
Type C Pressure:	Not reported
Other Resp Pro:	Not reported
Other Resp Pro Text:	Not reported
Comments:	Not reported
Date Time Submitted:	Not reported
Submitter IP Address:	Not reported
Region:	Not reported
UBI:	603071050
Notice type:	Initial
Project Type:	Air cell Pipe Insulation, Cement Asbestos Board (CAB), Mag/mudded pipe Insulation, Other linear footage, Other Square Footage, Sheet Vinyl, Vinyl Asbestos Tile
Supervisor:	Dennis Staples (ABAS00013400) ACTIVE
Supervisor Phone:	Not reported
Certificate Status:	ACTIVE
Name:	Not reported
Address:	6501 S 10TH STREET
City,State,Zip:	TACOMA, WA
Facility Type:	Not reported
Parent ID:	Not reported
Form ID:	153671#1556529086
Notice Date:	01/28/2020
Start Date:	01/13/2020
Completion Date:	08/31/2020
Initial:	Not reported
Amended:	Not reported
On Hold:	Not reported
Off Hold:	Not reported
Emergency:	Not reported
Site Hours Start:	Not reported
Site Hours End:	Not reported
Sunday:	Not reported
Monday:	Not reported
Tuesday:	Not reported
Wednesday:	Not reported
Thursday:	Not reported

Map ID
Direction
Distance
Elevation

MAP FINDINGS

Site

Database(s)

EDR ID Number
EPA ID Number

HUNT MIDDLE SCHOOL (Continued)

1001234294

Friday:	Not reported
Saturday:	Not reported
Contractor ID:	Not reported
Phone:	Not reported
Job Site CAS:	Not reported
Project Form Email:	Not reported
Property Owner Name:	Not reported
Property Owner Agent:	Not reported
Property Owner Company:	RHINE DEMOLITION LLC (TACOMA) (ABCN00001511)
Property Owner Address:	Not reported
Property Owner City:	Not reported
Property Owner State:	Not reported
Property Owner Zip4:	Not reported
Property Owner Phone:	Not reported
Job Site Room:	Not reported
Facility Age:	Not reported
Facility Size:	Not reported
Facility Remodel:	Not reported
Facility Demo:	Not reported
Facility Repair:	Not reported
Facility Maint:	Not reported
Removed:	Not reported
Encapsulated:	Not reported
Quantity Sq Ft:	Not reported
Fireproofing:	Not reported
Popcorn Ceiling:	Not reported
CAB:	Not reported
Sheet Vinyl:	Not reported
Asbestos Paper:	Not reported
Boiler Insulation:	Not reported
Duct Paper:	Not reported
VAT:	Not reported
Roofing:	Not reported
Sq Ft Other:	Not reported
Sq Ft Other Text:	Not reported
Quantity Lin Ft:	Not reported
Mag Pipe Insulation:	Not reported
Air Cell Pipe Insulation:	Not reported
Ducting Insulation:	Not reported
Cement Asbestos Pipe:	Not reported
Mudded Pipe Insulation:	Not reported
Duct Tape:	Not reported
Lin Ft Other1:	Not reported
Lin Ft Other1 Text:	Not reported
Lin Ft Other2:	Not reported
Lin Ft Other2 Text:	Not reported
Indoors:	Not reported
Outdoors:	Not reported
Neg Pres Enclosure:	Not reported
Glove Bag:	Not reported
Mini Enclosure:	Not reported
Critical Barriers:	Not reported
Wrap And Cut:	Not reported
Wet Methods:	Not reported
HEPA Vacuum:	Not reported
MANUALMETHODS :	Not reported
Other CM1:	Not reported

Map ID
Direction
Distance
Elevation

MAP FINDINGS

Site

Database(s)

EDR ID Number
EPA ID Number

HUNT MIDDLE SCHOOL (Continued)

1001234294

Other CM1 Text:	Not reported
Other CM2:	Not reported
Other CM2 Text:	Not reported
Half Mask APR:	Not reported
Full Face APR:	Not reported
PAPR:	Not reported
Type C Continuous:	Not reported
Type C Pressure:	Not reported
Other Resp Pro:	Not reported
Other Resp Pro Text:	Not reported
Comments:	Not reported
Date Time Submitted:	Not reported
Submitter IP Address:	Not reported
Region:	Not reported
UBI:	603071050
Notice type:	Initial
Project Type:	Air cell Pipe Insulation, Cement Asbestos Board (CAB), Mag/mudded pipe Insulation, Other linear footage, Other Square Footage, Sheet Vinyl, Vinyl Asbestos Tile
Supervisor:	Dennis Staples (ABAS00013400) ACTIVE
Supervisor Phone:	Not reported
Certificate Status:	ACTIVE
Name:	Not reported
Address:	6501 S 10TH STREET
City,State,Zip:	TACOMA, WA
Facility Type:	Not reported
Parent ID:	Not reported
Form ID:	153671#1556529086
Notice Date:	03/11/2020
Start Date:	01/13/2020
Completion Date:	03/10/2020
Initial:	Not reported
Amended:	Not reported
On Hold:	Not reported
Off Hold:	Not reported
Emergency:	Not reported
Site Hours Start:	Not reported
Site Hours End:	Not reported
Sunday:	Not reported
Monday:	Not reported
Tuesday:	Not reported
Wednesday:	Not reported
Thursday:	Not reported
Friday:	Not reported
Saturday:	Not reported
Contractor ID:	Not reported
Phone:	Not reported
Job Site CAS:	Not reported
Project Form Email:	Not reported
Property Owner Name:	Not reported
Property Owner Agent:	Not reported
Property Owner Company:	RHINE DEMOLITION LLC (TACOMA) (ABCN00001511)
Property Owner Address:	Not reported
Property Owner City:	Not reported
Property Owner State:	Not reported
Property Owner Zip4:	Not reported

Map ID
Direction
Distance
Elevation

MAP FINDINGS

Site

Database(s)

EDR ID Number
EPA ID Number

HUNT MIDDLE SCHOOL (Continued)

1001234294

Property Owner Phone:	Not reported
Job Site Room:	Not reported
Facility Age:	Not reported
Facility Size:	Not reported
Facility Remodel:	Not reported
Facility Demo:	Not reported
Facility Repair:	Not reported
Facility Maint:	Not reported
Removed:	Not reported
Encapsulated:	Not reported
Quantity Sq Ft:	Not reported
Fireproofing:	Not reported
Popcorn Ceiling:	Not reported
CAB:	Not reported
Sheet Vinyl:	Not reported
Asbestos Paper:	Not reported
Boiler Insulation:	Not reported
Duct Paper:	Not reported
VAT:	Not reported
Roofing:	Not reported
Sq Ft Other:	Not reported
Sq Ft Other Text:	Not reported
Quantity Lin Ft:	Not reported
Mag Pipe Insulation:	Not reported
Air Cell Pipe Insulation:	Not reported
Ducting Insulation:	Not reported
Cement Asbestos Pipe:	Not reported
Mudded Pipe Insulation:	Not reported
Duct Tape:	Not reported
Lin Ft Other1:	Not reported
Lin Ft Other1 Text:	Not reported
Lin Ft Other2:	Not reported
Lin Ft Other2 Text:	Not reported
Indoors:	Not reported
Outdoors:	Not reported
Neg Pres Enclosure:	Not reported
Glove Bag:	Not reported
Mini Enclosure:	Not reported
Critical Barriers:	Not reported
Wrap And Cut:	Not reported
Wet Methods:	Not reported
HEPA Vacuum:	Not reported
MANUALMETHODS :	Not reported
Other CM1:	Not reported
Other CM1 Text:	Not reported
Other CM2:	Not reported
Other CM2 Text:	Not reported
Half Mask APR:	Not reported
Full Face APR:	Not reported
PAPR:	Not reported
Type C Continuous:	Not reported
Type C Pressure:	Not reported
Other Resp Pro:	Not reported
Other Resp Pro Text:	Not reported
Comments:	Not reported
Date Time Submitted:	Not reported
Submitter IP Address:	Not reported

Map ID
Direction
Distance
Elevation

MAP FINDINGS

Site

Database(s)

EDR ID Number
EPA ID Number

HUNT MIDDLE SCHOOL (Continued)

1001234294

Region:	Not reported
UBI:	603071050
Notice type:	Initial
Project Type:	Air cell Pipe Insulation, Cement Asbestos Board (CAB), Mag/mudded pipe Insulation, Other linear footage, Other Square Footage, Sheet Vinyl, Vinyl Asbestos Tile
Supervisor:	Dennis Staples (ABAS00013400) ACTIVE
Supervisor Phone:	Not reported
Certificate Status:	ACTIVE

WA MANIFEST:

Name:	HUNT MIDDLE SCHOOL
Address:	6501 S 10TH ST
City,State,Zip:	TACOMA, WA 98465
Facility Address 2:	Not reported
Facility ID:	96873937
EPA ID:	WAR000007336
NAICS:	611110
State Waste Code Desc:	Not reported
Federal Waste Code Desc:	Not reported
Form Comm:	Not reported
Data Year:	2017
Permit by Rule:	False
Mailing Address 2:	Not reported
Treatment by Generator:	False
Mixed Radioactive Waste:	False
Importer of Hazardous Waste:	False
Immediate Recycler:	False
Treatment/Storage/Disposal/Recycling Facility:	False
Generator of Dangerous Fuel Waste:	False
Generator Marketing to Burner:	False
Other Marketers (i.e., blender, distributor, etc.):	False
Utility Boiler Burner:	False
Industry Boiler Burner:	False
Industrial Furnace:	False
Smelter Defferal:	False
Universal Waste:	Not reported
Off-Specification:	Not reported
LN Address 2:	Not reported
Tax Reg #:	278004951
Business Type:	Not reported
Mail Name:	Not reported
Mailing Address:	3223 Union Ave South
Mailing City,State,Zip:	TACOMA, WA 98409
Legal Organization Name:	Tacoma School Dist 10
Legal Organization Type:	District
Legal Contact:	Not reported
Legal Address:	3223 Union Ave South
Legal Address 2:	Not reported
Legal City,State,Zip:	TACOMA, WA 98409
Legal Phone Number:	(253)571-3318
Legal Effective Date:	05/03/1956
Land Organization Name:	Tacoma School Dist 10
Land Organization Type:	District
Land Contact:	Not reported
Land Address:	3223 S Union Ave
Land City,State,Zip:	TACOMA, WA 98409

Map ID
Direction
Distance
Elevation

MAP FINDINGS

Site

Database(s)

EDR ID Number
EPA ID Number

HUNT MIDDLE SCHOOL (Continued)

1001234294

Land Phone Number: (253)571-3318
Operator Organization Name: Tacoma School District #10
Operator Organization Type: District
Operator: Not reported
Operator Address: 3223 Union Ave South
Operator Address 2: Not reported
Operator City,State,Zip: Tacoma, WA 98409
Operator Phone Number: (253)571-3352
Operator Effective Date: 12/05/1956
Site Contact: Not reported
Site Contact Address: Not reported
Contact City,State,Zip: Not reported
Site Contact Phone Number: Not reported
Site Contact Email: Not reported
Gen Status Code: XQG
Monthly Generation: False
Batch Generation: False
One Time Generation: False
Transport Own Waste: False
Tranports Other Waste: False
Recycler Onsite: False
Transfer Facility: False
Other Exemption: Not reported
UW Battery Gen: False
Used Oil Transporter: False
Used Oil Transfer Facility: False
Used Oil Processor: False
Used Oil Refiner: False
Used Oil Fuel Marketer Directs Shipments: False
Used Oil Fuel Marketer Meets Specs: False
Site Contact Address 2: Not reported
SIC Code: Not reported
CRK Number: Not reported
Active: Not reported
CAS Number: Not reported
Chemical Name: Not reported
EHS: Not reported
EHS CAS Number: Not reported
EHS Name: Not reported

Name: HUNT MIDDLE SCHOOL
Address: 6501 S 10TH ST
City,State,Zip: TACOMA, WA 98465
Facility Address 2: Not reported
Facility ID: 96873937
EPA ID: WAR000007336
NAICS: 611110
State Waste Code Desc: Not reported
Federal Waste Code Desc: Not reported
Form Comm: Not reported
Data Year: 2017
Permit by Rule: False
Mailing Address 2: Not reported
Treatment by Generator: False
Mixed Radioactive Waste: False
Importer of Hazardous Waste: False
Immediate Recycler: False

Map ID
Direction
Distance
Elevation

MAP FINDINGS

Site

Database(s)

EDR ID Number
EPA ID Number

HUNT MIDDLE SCHOOL (Continued)

1001234294

Treatment/Storage/Disposal/Recycling Facility:	False
Generator of Dangerous Fuel Waste:	False
Generator Marketing to Burner:	False
Other Marketers (i.e., blender, distributor, etc.):	False
Utility Boiler Burner:	False
Industry Boiler Burner:	False
Industrial Furnace:	False
Smelter Defferal:	False
Universal Waste:	Not reported
Off-Specification:	Not reported
LN Address 2:	Not reported
Tax Reg #:	278004951
Business Type:	Not reported
Mail Name:	Hunt Middle School
Mailing Address:	3223 Union Ave South
Mailing City,State,Zip:	TACOMA, WA 98409-3194
Legal Organization Name:	Tacoma School Dist 10
Legal Organization Type:	District
Legal Contact:	Not reported
Legal Address:	3223 Union Ave South
Legal Address 2:	Not reported
Legal City,State,Zip:	TACOMA, WA 98409-3194
Legal Phone Number:	(253)571-3318
Legal Effective Date:	05/03/1956
Land Organization Name:	Tacoma School Dist 10
Land Organization Type:	District
Land Contact:	Jeff N Rogers
Land Address:	3223 S Union Ave
Land City,State,Zip:	TACOMA, WA 98409-3194
Land Phone Number:	(253)571-3318
Operator Organization Name:	Tacoma School District #10
Operator Organization Type:	District
Operator:	Jeff N Rogers
Operator Address:	3223 Union Ave South
Operator Address 2:	Not reported
Operator City,State,Zip:	Tacoma, WA 98409-3194
Operator Phone Number:	253-571-3352
Operator Effective Date:	12/05/1956
Site Contact:	Jeff N Rogers
Site Contact Address:	3223 Union Ave South
Contact City,State,Zip:	Tacoma, WA 98409-3194
Site Contact Phone Number:	253-571-3352
Site Contact Email:	jrogers2@tacoma.k12.wa.us
Gen Status Code:	XQG
Monthly Generation:	False
Batch Generation:	False
One Time Generation:	False
Transport Own Waste:	False
Tranports Other Waste:	False
Recycler Onsite:	False
Transfer Facility:	False
Other Exemption:	Not reported
UW Battery Gen:	False
Used Oil Transporter:	False
Used Oil Transfer Facility:	False
Used Oil Processor:	False
Used Oil Refiner:	False

Map ID
Direction
Distance
Elevation

MAP FINDINGS

Site

Database(s)

EDR ID Number
EPA ID Number

HUNT MIDDLE SCHOOL (Continued)

1001234294

Used Oil Fuel Marketer Directs Shipments:	False
Used Oil Fuel Marketer Meets Specs:	False
Site Contact Address 2:	Not reported
SIC Code:	Not reported
CRK Number:	Not reported
Active:	Not reported
CAS Number:	Not reported
Chemical Name:	Not reported
EHS:	Not reported
EHS CAS Number:	Not reported
EHS Name:	Not reported
Name:	HUNT MIDDLE SCHOOL
Address:	6501 S 10TH ST
City,State,Zip:	TACOMA, WA 98465
Facility Address 2:	Not reported
Facility ID:	96873937
EPA ID:	WAR000007336
NAICS:	611110
State Waste Code Desc:	Not reported
Federal Waste Code Desc:	Not reported
Form Comm:	Not reported
Data Year:	2015
Permit by Rule:	False
Mailing Address 2:	Not reported
Treatment by Generator:	False
Mixed Radioactive Waste:	False
Importer of Hazardous Waste:	False
Immediate Recycler:	False
Treatment/Storage/Disposal/Recycling Facility:	False
Generator of Dangerous Fuel Waste:	False
Generator Marketing to Burner:	False
Other Marketers (i.e., blender, distributor, etc.):	False
Utility Boiler Burner:	False
Industry Boiler Burner:	False
Industrial Furnace:	False
Smelter Defferal:	False
Universal Waste:	Not reported
Off-Specification:	Not reported
LN Address 2:	Not reported
Tax Reg #:	278004951
Business Type:	Not reported
Mail Name:	Hunt Middle School
Mailing Address:	3223 Union Ave South
Mailing City,State,Zip:	TACOMA, WA 98409-3194
Legal Organization Name:	Tacoma School Dist 10
Legal Organization Type:	District
Legal Contact:	Not reported
Legal Address:	3223 S Union Ave
Legal Address 2:	Not reported
Legal City,State,Zip:	TACOMA, WA 98409-3194
Legal Phone Number:	(253)571-3318
Legal Effective Date:	05/03/1956
Land Organization Name:	Tacoma School Dist 10
Land Organization Type:	District
Land Contact:	Ken J Wilson
Land Address:	3223 S Union Ave

Map ID
Direction
Distance
Elevation

MAP FINDINGS

Site

Database(s)

EDR ID Number
EPA ID Number

HUNT MIDDLE SCHOOL (Continued)

1001234294

Land City,State,Zip: TACOMA, WA 98409-3194
Land Phone Number: (253)571-3318
Operator Organization Name: Tacoma School District #10
Operator Organization Type: District
Operator: Ken J Wilson
Operator Address: 3223 Union Ave South
Operator Address 2: Not reported
Operator City,State,Zip: Tacoma, WA 98409-3194
Operator Phone Number: 253-571-3318
Operator Effective Date: 12/05/1956
Site Contact: Ken J Wilson
Site Contact Address: 3223 Union Ave South
Contact City,State,Zip: Tacoma, WA 98409-3194
Site Contact Phone Number: 253-571-3318
Site Contact Email: Not reported
Gen Status Code: XQG
Monthly Generation: False
Batch Generation: False
One Time Generation: False
Transport Own Waste: False
Tranports Other Waste: False
Recycler Onsite: False
Transfer Facility: False
Other Exemption: Not reported
UW Battery Gen: False
Used Oil Transporter: False
Used Oil Transfer Facility: False
Used Oil Processor: False
Used Oil Refiner: False
Used Oil Fuel Marketer Directs Shipments: False
Used Oil Fuel Marketer Meets Specs: False
Site Contact Address 2: Not reported
SIC Code: Not reported
CRK Number: Not reported
Active: Not reported
CAS Number: Not reported
Chemical Name: Not reported
EHS: Not reported
EHS CAS Number: Not reported
EHS Name: Not reported

Name: HUNT MIDDLE SCHOOL
Address: 6501 S 10TH ST
City,State,Zip: TACOMA, WA 98465
Facility Address 2: Not reported
Facility ID: 96873937
EPA ID: WAR000007336
NAICS: 611110
State Waste Code Desc: Not reported
Federal Waste Code Desc: Not reported
Form Comm: Not reported
Data Year: 2014
Permit by Rule: False
Mailing Address 2: Not reported
Treatment by Generator: False
Mixed Radioactive Waste: False
Importer of Hazardous Waste: False

Map ID
Direction
Distance
Elevation

MAP FINDINGS

Site

Database(s)

EDR ID Number
EPA ID Number

HUNT MIDDLE SCHOOL (Continued)

1001234294

Immediate Recycler:	False
Treatment/Storage/Disposal/Recycling Facility:	False
Generator of Dangerous Fuel Waste:	False
Generator Marketing to Burner:	False
Other Marketers (i.e., blender, distributor, etc.):	False
Utility Boiler Burner:	False
Industry Boiler Burner:	False
Industrial Furnace:	False
Smelter Defferal:	False
Universal Waste:	Not reported
Off-Specification:	Not reported
LN Address 2:	Not reported
Tax Reg #:	278004951
Business Type:	Not reported
Mail Name:	Hunt Middle School
Mailing Address:	3223 Union Ave South
Mailing City,State,Zip:	TACOMA, WA 98409-3194
Legal Organization Name:	Tacoma School Dist 10
Legal Organization Type:	District
Legal Contact:	Not reported
Legal Address:	3223 S Union Ave
Legal Address 2:	Not reported
Legal City,State,Zip:	TACOMA, WA 98409-3194
Legal Phone Number:	(253)571-3318
Legal Effective Date:	05/03/1956
Land Organization Name:	Tacoma School Dist 10
Land Organization Type:	District
Land Contact:	Ken J Wilson
Land Address:	3223 S Union Ave
Land City,State,Zip:	TACOMA, WA 98409-3194
Land Phone Number:	(253)571-3318
Operator Organization Name:	Tacoma School District #10
Operator Organization Type:	District
Operator:	Ken J Wilson
Operator Address:	3223 Union Ave South
Operator Address 2:	Not reported
Operator City,State,Zip:	Tacoma, WA 98409-3194
Operator Phone Number:	253-571-3318
Operator Effective Date:	12/05/1956
Site Contact:	Ken J Wilson
Site Contact Address:	3223 Union Ave South
Contact City,State,Zip:	Tacoma, WA 98409-3194
Site Contact Phone Number:	253-571-3318
Site Contact Email:	Not reported
Gen Status Code:	XQG
Monthly Generation:	False
Batch Generation:	False
One Time Generation:	False
Transport Own Waste:	False
Tranports Other Waste:	False
Recycler Onsite:	False
Transfer Facility:	False
Other Exemption:	Not reported
UW Battery Gen:	False
Used Oil Transporter:	False
Used Oil Transfer Facility:	False
Used Oil Processor:	False

Map ID
Direction
Distance
Elevation

MAP FINDINGS

Site

Database(s)

EDR ID Number
EPA ID Number

HUNT MIDDLE SCHOOL (Continued)

1001234294

Used Oil Refiner:	False
Used Oil Fuel Marketer Directs Shipments:	False
Used Oil Fuel Marketer Meets Specs:	False
Site Contact Address 2:	Not reported
SIC Code:	Not reported
CRK Number:	Not reported
Active:	Not reported
CAS Number:	Not reported
Chemical Name:	Not reported
EHS:	Not reported
EHS CAS Number:	Not reported
EHS Name:	Not reported
Name:	HUNT MIDDLE SCHOOL
Address:	6501 S 10TH ST
City,State,Zip:	TACOMA, WA 98465
Facility Address 2:	Not reported
Facility ID:	96873937
EPA ID:	WAR000007336
NAICS:	611110
State Waste Code Desc:	Not reported
Federal Waste Code Desc:	Not reported
Form Comm:	Not reported
Data Year:	2013
Permit by Rule:	False
Mailing Address 2:	Not reported
Treatment by Generator:	False
Mixed Radioactive Waste:	False
Importer of Hazardous Waste:	False
Immediate Recycler:	False
Treatment/Storage/Disposal/Recycling Facility:	False
Generator of Dangerous Fuel Waste:	False
Generator Marketing to Burner:	False
Other Marketers (i.e., blender, distributor, etc.):	False
Utility Boiler Burner:	False
Industry Boiler Burner:	False
Industrial Furnace:	False
Smelter Defferal:	False
Universal Waste:	Not reported
Off-Specification:	Not reported
LN Address 2:	Not reported
Tax Reg #:	278004951
Business Type:	Not reported
Mail Name:	Hunt Middle School
Mailing Address:	3223 Union Ave South
Mailing City,State,Zip:	TACOMA, WA 98409-3194
Legal Organization Name:	Tacoma School Dist 10
Legal Organization Type:	District
Legal Contact:	Not reported
Legal Address:	3223 S Union Ave
Legal Address 2:	Not reported
Legal City,State,Zip:	TACOMA, WA 98409-3194
Legal Phone Number:	(253)571-3318
Legal Effective Date:	05/03/1956
Land Organization Name:	Tacoma School Dist 10
Land Organization Type:	District
Land Contact:	Ken J Wilson

Map ID
Direction
Distance
Elevation

MAP FINDINGS

Site

Database(s)

EDR ID Number
EPA ID Number

HUNT MIDDLE SCHOOL (Continued)

1001234294

Land Address:	3223 S Union Ave
Land City,State,Zip:	TACOMA, WA 98409-3194
Land Phone Number:	(253)571-3318
Operator Organization Name:	Tacoma School District #10
Operator Organization Type:	District
Operator:	Ken J Wilson
Operator Address:	3223 Union Ave South
Operator Address 2:	Not reported
Operator City,State,Zip:	Tacoma, WA 98409-3194
Operator Phone Number:	253-571-3318
Operator Effective Date:	12/05/1956
Site Contact:	Ken J Wilson
Site Contact Address:	3223 Union Ave South
Contact City,State,Zip:	Tacoma, WA 98409-3194
Site Contact Phone Number:	253-571-3318
Site Contact Email:	Not reported
Gen Status Code:	XQG
Monthly Generation:	False
Batch Generation:	False
One Time Generation:	False
Transport Own Waste:	False
Tranports Other Waste:	False
Recycler Onsite:	False
Transfer Facility:	False
Other Exemption:	Not reported
UW Battery Gen:	False
Used Oil Transporter:	False
Used Oil Transfer Facility:	False
Used Oil Processor:	False
Used Oil Refiner:	False
Used Oil Fuel Marketer Directs Shipments:	False
Used Oil Fuel Marketer Meets Specs:	False
Site Contact Address 2:	Not reported
SIC Code:	Not reported
CRK Number:	Not reported
Active:	Not reported
CAS Number:	Not reported
Chemical Name:	Not reported
EHS:	Not reported
EHS CAS Number:	Not reported
EHS Name:	Not reported
Name:	HUNT MIDDLE SCHOOL
Address:	6501 S 10TH ST
City,State,Zip:	TACOMA, WA 98465
Facility Address 2:	Not reported
Facility ID:	96873937
EPA ID:	WAR000007336
NAICS:	611110
State Waste Code Desc:	Not reported
Federal Waste Code Desc:	Not reported
Form Comm:	Not reported
Data Year:	2012
Permit by Rule:	False
Mailing Address 2:	Not reported
Treatment by Generator:	False
Mixed Radioactive Waste:	False

Map ID
Direction
Distance
Elevation

MAP FINDINGS

Site

Database(s)

EDR ID Number
EPA ID Number

HUNT MIDDLE SCHOOL (Continued)

1001234294

Importer of Hazardous Waste:	False
Immediate Recycler:	False
Treatment/Storage/Disposal/Recycling Facility:	False
Generator of Dangerous Fuel Waste:	False
Generator Marketing to Burner:	False
Other Marketers (i.e., blender, distributor, etc.):	False
Utility Boiler Burner:	False
Industry Boiler Burner:	False
Industrial Furnace:	False
Smelter Defferal:	False
Universal Waste:	Not reported
Off-Specification:	Not reported
LN Address 2:	Not reported
Tax Reg #:	278004951
Business Type:	Not reported
Mail Name:	Hunt Middle School
Mailing Address:	3223 Union Ave South
Mailing City,State,Zip:	TACOMA, WA 98409-3194
Legal Organization Name:	Tacoma School Dist 10
Legal Organization Type:	District
Legal Contact:	Not reported
Legal Address:	3223 S Union Ave
Legal Address 2:	Not reported
Legal City,State,Zip:	TACOMA, WA 98409-3194
Legal Phone Number:	(253)571-3318
Legal Effective Date:	05/03/1956
Land Organization Name:	Tacoma School Dist 10
Land Organization Type:	District
Land Contact:	Ken J Wilson
Land Address:	3223 S Union Ave
Land City,State,Zip:	TACOMA, WA 98409-3194
Land Phone Number:	(253)571-3318
Operator Organization Name:	Tacoma School District #10
Operator Organization Type:	District
Operator:	Ken J Wilson
Operator Address:	3223 Union Ave South
Operator Address 2:	Not reported
Operator City,State,Zip:	Tacoma, WA 98409-3194
Operator Phone Number:	253-571-3318
Operator Effective Date:	12/05/1956
Site Contact:	Ken J Wilson
Site Contact Address:	3223 Union Ave South
Contact City,State,Zip:	Tacoma, WA 98409-3194
Site Contact Phone Number:	253-571-3318
Site Contact Email:	Not reported
Gen Status Code:	XQG
Monthly Generation:	False
Batch Generation:	False
One Time Generation:	False
Transport Own Waste:	False
Tranports Other Waste:	False
Recycler Onsite:	False
Transfer Facility:	False
Other Exemption:	Not reported
UW Battery Gen:	False
Used Oil Transporter:	False
Used Oil Transfer Facility:	False

Map ID
Direction
Distance
Elevation

MAP FINDINGS

Site

Database(s)

EDR ID Number
EPA ID Number

HUNT MIDDLE SCHOOL (Continued)

1001234294

Used Oil Processor:	False
Used Oil Refiner:	False
Used Oil Fuel Marketer Directs Shipments:	False
Used Oil Fuel Marketer Meets Specs:	False
Site Contact Address 2:	Not reported
SIC Code:	Not reported
CRK Number:	Not reported
Active:	Not reported
CAS Number:	Not reported
Chemical Name:	Not reported
EHS:	Not reported
EHS CAS Number:	Not reported
EHS Name:	Not reported
Name:	HUNT MIDDLE SCHOOL
Address:	6501 S 10TH ST
City,State,Zip:	TACOMA, WA 98465
Facility Address 2:	Not reported
Facility ID:	96873937
EPA ID:	WAR000007336
NAICS:	611110
State Waste Code Desc:	Not reported
Federal Waste Code Desc:	Not reported
Form Comm:	Not reported
Data Year:	2011
Permit by Rule:	False
Mailing Address 2:	Not reported
Treatment by Generator:	False
Mixed Radioactive Waste:	False
Importer of Hazardous Waste:	False
Immediate Recycler:	False
Treatment/Storage/Disposal/Recycling Facility:	False
Generator of Dangerous Fuel Waste:	False
Generator Marketing to Burner:	False
Other Marketers (i.e., blender, distributor, etc.):	False
Utility Boiler Burner:	False
Industry Boiler Burner:	False
Industrial Furnace:	False
Smelter Defferal:	False
Universal Waste:	Not reported
Off-Specification:	Not reported
LN Address 2:	Not reported
Tax Reg #:	278004951
Business Type:	Not reported
Mail Name:	Hunt Middle School
Mailing Address:	3223 Union Ave South
Mailing City,State,Zip:	TACOMA, WA 98409-3194
Legal Organization Name:	Tacoma School Dist 10
Legal Organization Type:	District
Legal Contact:	Not reported
Legal Address:	3223 S Union Ave
Legal Address 2:	Not reported
Legal City,State,Zip:	TACOMA, WA 98409-3194
Legal Phone Number:	(253)571-3318
Legal Effective Date:	05/03/1956
Land Organization Name:	Tacoma School Dist 10
Land Organization Type:	District

Map ID
Direction
Distance
Elevation

MAP FINDINGS

Site

Database(s)

EDR ID Number
EPA ID Number

HUNT MIDDLE SCHOOL (Continued)

1001234294

Land Contact:	Ken J Wilson
Land Address:	3223 S Union Ave
Land City,State,Zip:	TACOMA, WA 98409-3194
Land Phone Number:	(253)571-3318
Operator Organization Name:	Tacoma School District #10
Operator Organization Type:	District
Operator:	Ken J Wilson
Operator Address:	3223 Union Ave South
Operator Address 2:	Not reported
Operator City,State,Zip:	Tacoma, WA 98409-3194
Operator Phone Number:	253-571-3318
Operator Effective Date:	12/05/1956
Site Contact:	Ken J Wilson
Site Contact Address:	3223 Union Ave South
Contact City,State,Zip:	Tacoma, WA 98409-3194
Site Contact Phone Number:	253-571-3318
Site Contact Email:	Not reported
Gen Status Code:	XQG
Monthly Generation:	False
Batch Generation:	False
One Time Generation:	False
Transport Own Waste:	False
Tranports Other Waste:	False
Recycler Onsite:	False
Transfer Facility:	False
Other Exemption:	Not reported
UW Battery Gen:	False
Used Oil Transporter:	False
Used Oil Transfer Facility:	False
Used Oil Processor:	False
Used Oil Refiner:	False
Used Oil Fuel Marketer Directs Shipments:	False
Used Oil Fuel Marketer Meets Specs:	False
Site Contact Address 2:	Not reported
SIC Code:	Not reported
CRK Number:	Not reported
Active:	Not reported
CAS Number:	Not reported
Chemical Name:	Not reported
EHS:	Not reported
EHS CAS Number:	Not reported
EHS Name:	Not reported
Name:	HUNT MIDDLE SCHOOL
Address:	6501 S 10TH ST
City,State,Zip:	TACOMA, WA 98465
Facility Address 2:	Not reported
Facility ID:	96873937
EPA ID:	WAR000007336
NAICS:	611110
State Waste Code Desc:	Not reported
Federal Waste Code Desc:	Not reported
Form Comm:	Not reported
Data Year:	2010
Permit by Rule:	False
Mailing Address 2:	Not reported
Treatment by Generator:	False

Map ID
Direction
Distance
Elevation

MAP FINDINGS

Site

Database(s)

EDR ID Number
EPA ID Number

HUNT MIDDLE SCHOOL (Continued)

1001234294

Mixed Radioactive Waste:	False
Importer of Hazardous Waste:	False
Immediate Recycler:	False
Treatment/Storage/Disposal/Recycling Facility:	False
Generator of Dangerous Fuel Waste:	False
Generator Marketing to Burner:	False
Other Marketers (i.e., blender, distributor, etc.):	False
Utility Boiler Burner:	False
Industry Boiler Burner:	False
Industrial Furnace:	False
Smelter Defferal:	False
Universal Waste:	Not reported
Off-Specification:	Not reported
LN Address 2:	Not reported
Tax Reg #:	278004951
Business Type:	Not reported
Mail Name:	Hunt Middle School
Mailing Address:	3223 Union Ave South
Mailing City,State,Zip:	TACOMA, WA 98409-3194
Legal Organization Name:	Tacoma School Dist 10
Legal Organization Type:	District
Legal Contact:	Not reported
Legal Address:	3223 S Union Ave
Legal Address 2:	Not reported
Legal City,State,Zip:	TACOMA, WA 98409-3194
Legal Phone Number:	(253)571-3318
Legal Effective Date:	05/03/1956
Land Organization Name:	Tacoma School Dist 10
Land Organization Type:	District
Land Contact:	Ken J Wilson
Land Address:	3223 S Union Ave
Land City,State,Zip:	TACOMA, WA 98409-3194
Land Phone Number:	(253)571-3318
Operator Organization Name:	Tacoma School District #10
Operator Organization Type:	District
Operator:	Ken J Wilson
Operator Address:	3223 Union Ave South
Operator Address 2:	Not reported
Operator City,State,Zip:	Tacoma, WA 98409-3194
Operator Phone Number:	253-571-3318
Operator Effective Date:	12/05/1956
Site Contact:	Ken J Wilson
Site Contact Address:	3223 Union Ave South
Contact City,State,Zip:	Tacoma, WA 98409-3194
Site Contact Phone Number:	253-571-3318
Site Contact Email:	Not reported
Gen Status Code:	XQG
Monthly Generation:	False
Batch Generation:	False
One Time Generation:	False
Transport Own Waste:	False
Tranports Other Waste:	False
Recycler Onsite:	False
Transfer Facility:	False
Other Exemption:	Not reported
UW Battery Gen:	False
Used Oil Transporter:	False

Map ID
Direction
Distance
Elevation

MAP FINDINGS

Site

Database(s)

EDR ID Number
EPA ID Number

HUNT MIDDLE SCHOOL (Continued)

1001234294

Used Oil Transfer Facility:	False
Used Oil Processor:	False
Used Oil Refiner:	False
Used Oil Fuel Marketer Directs Shipments:	False
Used Oil Fuel Marketer Meets Specs:	False
Site Contact Address 2:	Not reported
SIC Code:	Not reported
CRK Number:	Not reported
Active:	Not reported
CAS Number:	Not reported
Chemical Name:	Not reported
EHS:	Not reported
EHS CAS Number:	Not reported
EHS Name:	Not reported
Name:	HUNT MIDDLE SCHOOL
Address:	6501 S 10TH ST
City,State,Zip:	TACOMA, WA 98465
Facility Address 2:	Not reported
Facility ID:	96873937
EPA ID:	WAR000007336
NAICS:	611110
State Waste Code Desc:	Not reported
Federal Waste Code Desc:	Not reported
Form Comm:	Not reported
Data Year:	2009
Permit by Rule:	False
Mailing Address 2:	Not reported
Treatment by Generator:	False
Mixed Radioactive Waste:	False
Importer of Hazardous Waste:	False
Immediate Recycler:	False
Treatment/Storage/Disposal/Recycling Facility:	False
Generator of Dangerous Fuel Waste:	False
Generator Marketing to Burner:	False
Other Marketers (i.e., blender, distributor, etc.):	False
Utility Boiler Burner:	False
Industry Boiler Burner:	False
Industrial Furnace:	False
Smelter Defferal:	False
Universal Waste:	Not reported
Off-Specification:	Not reported
LN Address 2:	Not reported
Tax Reg #:	278004951
Business Type:	Not reported
Mail Name:	Hunt Middle School
Mailing Address:	3223 Union Ave South
Mailing City,State,Zip:	TACOMA, WA 98409-3194
Legal Organization Name:	Tacoma School Dist 10
Legal Organization Type:	District
Legal Contact:	Not reported
Legal Address:	3223 S Union Ave
Legal Address 2:	Not reported
Legal City,State,Zip:	TACOMA, WA 98409-3194
Legal Phone Number:	(253)571-3318
Legal Effective Date:	05/03/1956
Land Organization Name:	Tacoma School Dist 10

Map ID
Direction
Distance
Elevation

MAP FINDINGS

Site

Database(s)

EDR ID Number
EPA ID Number

HUNT MIDDLE SCHOOL (Continued)

1001234294

Land Organization Type:	District
Land Contact:	Ken J Wilson
Land Address:	3223 S Union Ave
Land City,State,Zip:	TACOMA, WA 98409-3194
Land Phone Number:	(253)571-3318
Operator Organization Name:	Tacoma School District #10
Operator Organization Type:	District
Operator:	Ken J Wilson
Operator Address:	3223 Union Ave South
Operator Address 2:	Not reported
Operator City,State,Zip:	Tacoma, WA 98409-3194
Operator Phone Number:	253-571-3318
Operator Effective Date:	12/05/1956
Site Contact:	Ken J Wilson
Site Contact Address:	3223 Union Ave South
Contact City,State,Zip:	Tacoma, WA 98409-3194
Site Contact Phone Number:	253-571-3318
Site Contact Email:	Not reported
Gen Status Code:	XQG
Monthly Generation:	False
Batch Generation:	False
One Time Generation:	False
Transport Own Waste:	False
Tranports Other Waste:	False
Recycler Onsite:	False
Transfer Facility:	False
Other Exemption:	Not reported
UW Battery Gen:	False
Used Oil Transporter:	False
Used Oil Transfer Facility:	False
Used Oil Processor:	False
Used Oil Refiner:	False
Used Oil Fuel Marketer Directs Shipments:	False
Used Oil Fuel Marketer Meets Specs:	False
Site Contact Address 2:	Not reported
SIC Code:	Not reported
CRK Number:	Not reported
Active:	Not reported
CAS Number:	Not reported
Chemical Name:	Not reported
EHS:	Not reported
EHS CAS Number:	Not reported
EHS Name:	Not reported
Name:	HUNT MIDDLE SCHOOL
Address:	6501 S 10TH ST
City,State,Zip:	TACOMA, WA 98465
Facility Address 2:	Not reported
Facility ID:	96873937
EPA ID:	WAR000007336
NAICS:	61111
State Waste Code Desc:	Not reported
Federal Waste Code Desc:	Not reported
Form Comm:	Not reported
Data Year:	2008
Permit by Rule:	False
Mailing Address 2:	Not reported

Map ID
Direction
Distance
Elevation

MAP FINDINGS

Site

Database(s)

EDR ID Number
EPA ID Number

HUNT MIDDLE SCHOOL (Continued)

1001234294

Treatment by Generator:	False
Mixed Radioactive Waste:	False
Importer of Hazardous Waste:	False
Immediate Recycler:	False
Treatment/Storage/Disposal/Recycling Facility:	False
Generator of Dangerous Fuel Waste:	False
Generator Marketing to Burner:	False
Other Marketers (i.e., blender, distributor, etc.):	False
Utility Boiler Burner:	False
Industry Boiler Burner:	False
Industrial Furnace:	False
Smelter Defferal:	False
Universal Waste:	Not reported
Off-Specification:	Not reported
LN Address 2:	Not reported
Tax Reg #:	278004951
Business Type:	Not reported
Mail Name:	Hunt Middle School
Mailing Address:	3223 Union Ave South
Mailing City,State,Zip:	TACOMA, WA 98409-3194
Legal Organization Name:	Tacoma School Dist 10
Legal Organization Type:	District
Legal Contact:	Not reported
Legal Address:	3223 S Union Ave
Legal Address 2:	Not reported
Legal City,State,Zip:	TACOMA, WA 98409-3194
Legal Phone Number:	(253)571-3318
Legal Effective Date:	05/03/1956
Land Organization Name:	Tacoma School Dist 10
Land Organization Type:	District
Land Contact:	Ken J Wilson
Land Address:	3223 S Union Ave
Land City,State,Zip:	TACOMA, WA 98409-3194
Land Phone Number:	(253)571-3318
Operator Organization Name:	Tacoma School District #10
Operator Organization Type:	District
Operator:	Ken J Wilson
Operator Address:	3223 Union Ave South
Operator Address 2:	Not reported
Operator City,State,Zip:	Tacoma, WA 98409-3194
Operator Phone Number:	253-571-3318
Operator Effective Date:	12/05/1956
Site Contact:	Ken J Wilson
Site Contact Address:	3223 Union Ave South
Contact City,State,Zip:	Tacoma, WA 98409-3194
Site Contact Phone Number:	253-571-3318
Site Contact Email:	Not reported
Gen Status Code:	XQG
Monthly Generation:	False
Batch Generation:	False
One Time Generation:	False
Transport Own Waste:	False
Tranports Other Waste:	False
Recycler Onsite:	False
Transfer Facility:	False
Other Exemption:	Not reported
UW Battery Gen:	False

Map ID
Direction
Distance
Elevation

MAP FINDINGS

Site

Database(s)

EDR ID Number
EPA ID Number

HUNT MIDDLE SCHOOL (Continued)

1001234294

Used Oil Transporter:	False
Used Oil Transfer Facility:	False
Used Oil Processor:	False
Used Oil Refiner:	False
Used Oil Fuel Marketer Directs Shipments:	False
Used Oil Fuel Marketer Meets Specs:	False
Site Contact Address 2:	Not reported
SIC Code:	Not reported
CRK Number:	Not reported
Active:	Not reported
CAS Number:	Not reported
Chemical Name:	Not reported
EHS:	Not reported
EHS CAS Number:	Not reported
EHS Name:	Not reported

[Click this hyperlink](#) while viewing on your computer to access
1 additional WA MANIFEST: record(s) in the EDR Site Report.

NPDES:

Name:	HUNT MIDDLE SCHOOL
Address:	6501 S 10TH ST
City,State,Zip:	TACOMA, WA 98465
Facility Status:	Not reported
Facility Type:	Construction SW GP
Admin Region:	Headquarters
Date Issued:	11/15/2020
Latitude:	Not reported
Longitude:	Not reported
Permit ID:	WAR308765
Permit Version:	Not reported
Permit Status:	Active
Permit SubStatus:	Not reported
Ecology Contact:	Not reported
WRIA:	Not reported
Permit Expiration Date:	12/31/2025
Effective Date:	01/01/2021
Days to Expiration:	-1633

UIC:

Name:	HUNT MIDDLE SCHOOL
Address:	6501 S 10TH STREET
City,State,Zip:	TACOMA, WA 98465
Site Number:	34799
Owner Name:	Tacoma School District 10
Well Status:	Proposed
EPA Well Type:	5H1 - Stormwater
Latitude:	47.252035
Longitude:	122.52193
Well Name:	UIC#07
Registration Type:	Non-Municipal Stormwater
Construction Date:	07/27/2020
Construction Type:	Other
Depth:	85

Name:	HUNT MIDDLE SCHOOL
-------	--------------------

Map ID
Direction
Distance
Elevation

MAP FINDINGS

Site

Database(s)

EDR ID Number
EPA ID Number

HUNT MIDDLE SCHOOL (Continued)

1001234294

Address: 6501 S 10TH STREET
City,State,Zip: TACOMA, WA 98465
Site Number: 34799
Owner Name: Tacoma School District 10
Well Status: Proposed
EPA Well Type: 5H1 - Stormwater
Latitude: 47.252031
Longitude: 122.52207
Well Name: UIC#06
Registration Type: Non-Municipal Stormwater
Construction Date: 07/27/2020
Construction Type: Other
Depth: 85

Name: HUNT MIDDLE SCHOOL
Address: 6501 S 10TH STREET
City,State,Zip: TACOMA, WA 98465
Site Number: 34799
Owner Name: Tacoma School District 10
Well Status: Proposed
EPA Well Type: 5H1 - Stormwater
Latitude: 47.252028
Longitude: 122.52223
Well Name: UIC#05
Registration Type: Non-Municipal Stormwater
Construction Date: 07/27/2020
Construction Type: Other
Depth: 85

Name: HUNT MIDDLE SCHOOL
Address: 6501 S 10TH STREET
City,State,Zip: TACOMA, WA 98465
Site Number: 34799
Owner Name: Tacoma School District 10
Well Status: Proposed
EPA Well Type: 5H1 - Stormwater
Latitude: 47.252031
Longitude: 122.52235
Well Name: UIC#04
Registration Type: Non-Municipal Stormwater
Construction Date: 07/27/2020
Construction Type: Other
Depth: 85

Name: HUNT MIDDLE SCHOOL
Address: 6501 S 10TH STREET
City,State,Zip: TACOMA, WA 98465
Site Number: 34799
Owner Name: Tacoma School District 10
Well Status: Proposed
EPA Well Type: 5H1 - Stormwater
Latitude: 47.252128
Longitude: 122.52291
Well Name: UIC#03
Registration Type: Non-Municipal Stormwater
Construction Date: 07/27/2020
Construction Type: Other

Map ID
Direction
Distance
Elevation

MAP FINDINGS

Site

Database(s)

EDR ID Number
EPA ID Number

HUNT MIDDLE SCHOOL (Continued)

1001234294

Depth: 80

Name: HUNT MIDDLE SCHOOL
Address: 6501 S 10TH STREET
City,State,Zip: TACOMA, WA 98465
Site Number: 34799
Owner Name: Tacoma School District 10
Well Status: Proposed
EPA Well Type: 5H1 - Stormwater
Latitude: 47.252067
Longitude: 122.52274
Well Name: UIC#02
Registration Type: Non-Municipal Stormwater
Construction Date: 05/13/2019
Construction Type: Other
Depth: 81

Name: HUNT MIDDLE SCHOOL
Address: 6501 S 10TH STREET
City,State,Zip: TACOMA, WA 98465
Site Number: 34799
Owner Name: Tacoma School District 10
Well Status: Proposed
EPA Well Type: 5H1 - Stormwater
Latitude: 47.252179
Longitude: 122.52274
Well Name: UIC #01
Registration Type: Non-Municipal Stormwater
Construction Date: 05/13/2019
Construction Type: Other
Depth: 72

**80
NNE
1/2-1
0.884 mi.
4669 ft.**

**SCOTT AND SIS NAMES FAMILY YMCA
1002 S PEARL ST
TACOMA, WA 98465**

**CSCSL S125715142
VCP N/A
ALLSITES**

**Relative:
Higher
Actual:
350 ft.**

CSCSL:
Name: SCOTT AND SIS NAMES FAMILY YMCA
Address: 1002 S PEARL ST
City,State,Zip: TACOMA, WA 98465
Facility ID: 35199
Region: Southwest
Lat/Long: 47.25152 / -122.51866
Clean Up Siteid: 15117
Site Status: Cleanup Started
Contaminant Name: Arsenic
Alternate Site Names: Not reported
Site Rank: Not reported
Has Institutional Control: Not reported
Past VCP: True
Current VCP: True
Ground Water: Not reported
Surface Water: Not reported
Soil: Confirmed Above Cleanup Levels
Sediment: Not reported
Air: Not reported

Map ID
Direction
Distance
Elevation

MAP FINDINGS

Site

Database(s)

EDR ID Number
EPA ID Number

SCOTT AND SIS NAMES FAMILY YMCA (Continued)

S125715142

Bedrock: Not reported
Responsible Unit: Southwest

VCP:

Name: SCOTT AND SIS NAMES FAMILY YMCA
Address: 1002 S PEARL ST
City,State,Zip: TACOMA, WA 98465
edr_fstat: WA
edr_fzip: 98465
edr_fcnty: PIERCE
edr_zip: Not reported
Facility ID: 35199
VCP Status: Cleanup Started
Past VCP: TRUE
Current VCP: TRUE
NFA Type: TACOMA, WA 98465
Date NFA: TACOMA, WA 98465
Rank: TACOMA, WA 98465
Cleanup Siteid: 15117
Contaminant Name: Arsenic
Soil: Confirmed Above Cleanup Levels

ALLSITES:

Name: SCOTT AND SIS NAMES FAMILY YMCA
Facility Id: 35199

Interaction: 133453
Interaction 1: A
Interaction 2: VOLCLNST
Ecology Program: TOXICS
Program Data: ISIS
Facility Alt.: Scott and Sis Names Family YMCA
Program ID: SW1699
Date Interaction: 2019-11-26 00:00:00
Date Interaction 3: Voluntary Cleanup Sites
Latitude: 47.251515574000003
Longitude: -122.51863991499999

Count: 8 records.

ORPHAN SUMMARY

City	EDR ID	Site Name	Site Address	Zip	Database(s)
PIERCE COUNTY	S118401580	CHARLES JACKSON FILL SITE	70TH AVE AND HWY 99		SWF/LF
PIERCE COUNTY	S118401944	O'CONNER DEMOLITION FILL	BETWEEN 19TH AND 21ST ST NE AN		SWF/LF
TACOMA	S124436330	PACE INDUSTRIES PUGET DIV INC	2011 & 2101 MILDRED ST W	98466	VCP
TACOMA	S104484654	CARRIAGE HOUSE APT.	8501 W. 27TH	98466	ICR
TACOMA	S118401622	COSKI DUMP	BETWEEN 19TH ST NE AND 12TH ST		SWF/LF
TACOMA	S118401578	CHAMBER VISTA DUMP	SE CORNER OF 64TH ST W AND CHA		SWF/LF
TACOMA	S124436608	TACOMA DRAPERY TOWNE CLEANER	1921 W MILDRED	98466	VCP
TACOMA	S118401748	GRICE DUMP	S OF THE INTERSECTION OF 25TH		SWF/LF

GOVERNMENT RECORDS SEARCHED / DATA CURRENCY TRACKING

To maintain currency of the following federal and state databases, EDR contacts the appropriate governmental agency on a monthly or quarterly basis, as required.

Number of Days to Update: Provides confirmation that EDR is reporting records that have been updated within 90 days from the date the government agency made the information available to the public.

STANDARD ENVIRONMENTAL RECORDS

Lists of Federal NPL (Superfund) sites

NPL: National Priority List

National Priorities List (Superfund). The NPL is a subset of CERCLIS and identifies over 1,200 sites for priority cleanup under the Superfund Program. NPL sites may encompass relatively large areas. As such, EDR provides polygon coverage for over 1,000 NPL site boundaries produced by EPA's Environmental Photographic Interpretation Center (EPIC) and regional EPA offices.

Date of Government Version: 07/29/2021	Source: EPA
Date Data Arrived at EDR: 08/04/2021	Telephone: N/A
Date Made Active in Reports: 08/31/2021	Last EDR Contact: 11/05/2021
Number of Days to Update: 27	Next Scheduled EDR Contact: 01/10/2022
	Data Release Frequency: Quarterly

NPL Site Boundaries

Sources:

EPA's Environmental Photographic Interpretation Center (EPIC)
Telephone: 202-564-7333

EPA Region 1
Telephone 617-918-1143

EPA Region 6
Telephone: 214-655-6659

EPA Region 3
Telephone 215-814-5418

EPA Region 7
Telephone: 913-551-7247

EPA Region 4
Telephone 404-562-8033

EPA Region 8
Telephone: 303-312-6774

EPA Region 5
Telephone 312-886-6686

EPA Region 9
Telephone: 415-947-4246

EPA Region 10
Telephone 206-553-8665

Proposed NPL: Proposed National Priority List Sites

A site that has been proposed for listing on the National Priorities List through the issuance of a proposed rule in the Federal Register. EPA then accepts public comments on the site, responds to the comments, and places on the NPL those sites that continue to meet the requirements for listing.

Date of Government Version: 07/29/2021	Source: EPA
Date Data Arrived at EDR: 08/04/2021	Telephone: N/A
Date Made Active in Reports: 08/31/2021	Last EDR Contact: 11/05/2021
Number of Days to Update: 27	Next Scheduled EDR Contact: 01/10/2022
	Data Release Frequency: Quarterly

NPL LIENS: Federal Superfund Liens

Federal Superfund Liens. Under the authority granted the USEPA by CERCLA of 1980, the USEPA has the authority to file liens against real property in order to recover remedial action expenditures or when the property owner received notification of potential liability. USEPA compiles a listing of filed notices of Superfund Liens.

GOVERNMENT RECORDS SEARCHED / DATA CURRENCY TRACKING

Date of Government Version: 10/15/1991
Date Data Arrived at EDR: 02/02/1994
Date Made Active in Reports: 03/30/1994
Number of Days to Update: 56

Source: EPA
Telephone: 202-564-4267
Last EDR Contact: 08/15/2011
Next Scheduled EDR Contact: 11/28/2011
Data Release Frequency: No Update Planned

Lists of Federal Delisted NPL sites

Delisted NPL: National Priority List Deletions

The National Oil and Hazardous Substances Pollution Contingency Plan (NCP) establishes the criteria that the EPA uses to delete sites from the NPL. In accordance with 40 CFR 300.425.(e), sites may be deleted from the NPL where no further response is appropriate.

Date of Government Version: 07/29/2021
Date Data Arrived at EDR: 08/04/2021
Date Made Active in Reports: 08/31/2021
Number of Days to Update: 27

Source: EPA
Telephone: N/A
Last EDR Contact: 11/05/2021
Next Scheduled EDR Contact: 01/10/2022
Data Release Frequency: Quarterly

Lists of Federal sites subject to CERCLA removals and CERCLA orders

FEDERAL FACILITY: Federal Facility Site Information listing

A listing of National Priority List (NPL) and Base Realignment and Closure (BRAC) sites found in the Comprehensive Environmental Response, Compensation and Liability Information System (CERCLIS) Database where EPA Federal Facilities Restoration and Reuse Office is involved in cleanup activities.

Date of Government Version: 05/25/2021
Date Data Arrived at EDR: 06/24/2021
Date Made Active in Reports: 09/20/2021
Number of Days to Update: 88

Source: Environmental Protection Agency
Telephone: 703-603-8704
Last EDR Contact: 10/01/2021
Next Scheduled EDR Contact: 01/10/2022
Data Release Frequency: Varies

SEMS: Superfund Enterprise Management System

SEMS (Superfund Enterprise Management System) tracks hazardous waste sites, potentially hazardous waste sites, and remedial activities performed in support of EPA's Superfund Program across the United States. The list was formerly known as CERCLIS, renamed to SEMS by the EPA in 2015. The list contains data on potentially hazardous waste sites that have been reported to the USEPA by states, municipalities, private companies and private persons, pursuant to Section 103 of the Comprehensive Environmental Response, Compensation, and Liability Act (CERCLA). This dataset also contains sites which are either proposed to or on the National Priorities List (NPL) and the sites which are in the screening and assessment phase for possible inclusion on the NPL.

Date of Government Version: 07/29/2021
Date Data Arrived at EDR: 08/04/2021
Date Made Active in Reports: 08/31/2021
Number of Days to Update: 27

Source: EPA
Telephone: 800-424-9346
Last EDR Contact: 11/05/2021
Next Scheduled EDR Contact: 01/24/2022
Data Release Frequency: Quarterly

Lists of Federal CERCLA sites with NFRAP

SEMS-ARCHIVE: Superfund Enterprise Management System Archive

GOVERNMENT RECORDS SEARCHED / DATA CURRENCY TRACKING

SEMS-ARCHIVE (Superfund Enterprise Management System Archive) tracks sites that have no further interest under the Federal Superfund Program based on available information. The list was formerly known as the CERCLIS-NFRAP, renamed to SEMS ARCHIVE by the EPA in 2015. EPA may perform a minimal level of assessment work at a site while it is archived if site conditions change and/or new information becomes available. Archived sites have been removed and archived from the inventory of SEMS sites. Archived status indicates that, to the best of EPA's knowledge, assessment at a site has been completed and that EPA has determined no further steps will be taken to list the site on the National Priorities List (NPL), unless information indicates this decision was not appropriate or other considerations require a recommendation for listing at a later time. The decision does not necessarily mean that there is no hazard associated with a given site; it only means that, based upon available information, the location is not judged to be potential NPL site.

Date of Government Version: 07/29/2021	Source: EPA
Date Data Arrived at EDR: 08/04/2021	Telephone: 800-424-9346
Date Made Active in Reports: 08/31/2021	Last EDR Contact: 11/05/2021
Number of Days to Update: 27	Next Scheduled EDR Contact: 01/24/2022
	Data Release Frequency: Quarterly

Lists of Federal RCRA facilities undergoing Corrective Action

CORRACTS: Corrective Action Report

CORRACTS identifies hazardous waste handlers with RCRA corrective action activity.

Date of Government Version: 09/13/2021	Source: EPA
Date Data Arrived at EDR: 09/15/2021	Telephone: 800-424-9346
Date Made Active in Reports: 10/12/2021	Last EDR Contact: 09/15/2021
Number of Days to Update: 27	Next Scheduled EDR Contact: 01/03/2022
	Data Release Frequency: Quarterly

Lists of Federal RCRA TSD facilities

RCRA-TSDF: RCRA - Treatment, Storage and Disposal

RCRAInfo is EPA's comprehensive information system, providing access to data supporting the Resource Conservation and Recovery Act (RCRA) of 1976 and the Hazardous and Solid Waste Amendments (HSWA) of 1984. The database includes selective information on sites which generate, transport, store, treat and/or dispose of hazardous waste as defined by the Resource Conservation and Recovery Act (RCRA). Transporters are individuals or entities that move hazardous waste from the generator offsite to a facility that can recycle, treat, store, or dispose of the waste. TSDFs treat, store, or dispose of the waste.

Date of Government Version: 09/13/2021	Source: Environmental Protection Agency
Date Data Arrived at EDR: 09/15/2021	Telephone: (206) 553-1200
Date Made Active in Reports: 10/12/2021	Last EDR Contact: 09/15/2021
Number of Days to Update: 27	Next Scheduled EDR Contact: 01/03/2022
	Data Release Frequency: Quarterly

Lists of Federal RCRA generators

RCRA-LQG: RCRA - Large Quantity Generators

RCRAInfo is EPA's comprehensive information system, providing access to data supporting the Resource Conservation and Recovery Act (RCRA) of 1976 and the Hazardous and Solid Waste Amendments (HSWA) of 1984. The database includes selective information on sites which generate, transport, store, treat and/or dispose of hazardous waste as defined by the Resource Conservation and Recovery Act (RCRA). Large quantity generators (LQGs) generate over 1,000 kilograms (kg) of hazardous waste, or over 1 kg of acutely hazardous waste per month.

Date of Government Version: 09/13/2021	Source: Environmental Protection Agency
Date Data Arrived at EDR: 09/15/2021	Telephone: (206) 553-1200
Date Made Active in Reports: 10/12/2021	Last EDR Contact: 09/15/2021
Number of Days to Update: 27	Next Scheduled EDR Contact: 01/03/2022
	Data Release Frequency: Quarterly

GOVERNMENT RECORDS SEARCHED / DATA CURRENCY TRACKING

RCRA-SQG: RCRA - Small Quantity Generators

RCRAInfo is EPA's comprehensive information system, providing access to data supporting the Resource Conservation and Recovery Act (RCRA) of 1976 and the Hazardous and Solid Waste Amendments (HSWA) of 1984. The database includes selective information on sites which generate, transport, store, treat and/or dispose of hazardous waste as defined by the Resource Conservation and Recovery Act (RCRA). Small quantity generators (SQGs) generate between 100 kg and 1,000 kg of hazardous waste per month.

Date of Government Version: 09/13/2021	Source: Environmental Protection Agency
Date Data Arrived at EDR: 09/15/2021	Telephone: (206) 553-1200
Date Made Active in Reports: 10/12/2021	Last EDR Contact: 09/15/2021
Number of Days to Update: 27	Next Scheduled EDR Contact: 01/03/2022
	Data Release Frequency: Quarterly

RCRA-VSQG: RCRA - Very Small Quantity Generators (Formerly Conditionally Exempt Small Quantity Generators)

RCRAInfo is EPA's comprehensive information system, providing access to data supporting the Resource Conservation and Recovery Act (RCRA) of 1976 and the Hazardous and Solid Waste Amendments (HSWA) of 1984. The database includes selective information on sites which generate, transport, store, treat and/or dispose of hazardous waste as defined by the Resource Conservation and Recovery Act (RCRA). Very small quantity generators (VSQGs) generate less than 100 kg of hazardous waste, or less than 1 kg of acutely hazardous waste per month.

Date of Government Version: 09/13/2021	Source: Environmental Protection Agency
Date Data Arrived at EDR: 09/15/2021	Telephone: (206) 553-1200
Date Made Active in Reports: 10/12/2021	Last EDR Contact: 09/15/2021
Number of Days to Update: 27	Next Scheduled EDR Contact: 01/03/2022
	Data Release Frequency: Quarterly

Federal institutional controls / engineering controls registries

LUCIS: Land Use Control Information System

LUCIS contains records of land use control information pertaining to the former Navy Base Realignment and Closure properties.

Date of Government Version: 07/12/2021	Source: Department of the Navy
Date Data Arrived at EDR: 08/06/2021	Telephone: 843-820-7326
Date Made Active in Reports: 10/22/2021	Last EDR Contact: 11/08/2021
Number of Days to Update: 77	Next Scheduled EDR Contact: 02/21/2022
	Data Release Frequency: Varies

US ENG CONTROLS: Engineering Controls Sites List

A listing of sites with engineering controls in place. Engineering controls include various forms of caps, building foundations, liners, and treatment methods to create pathway elimination for regulated substances to enter environmental media or effect human health.

Date of Government Version: 08/23/2021	Source: Environmental Protection Agency
Date Data Arrived at EDR: 08/23/2021	Telephone: 703-603-0695
Date Made Active in Reports: 11/12/2021	Last EDR Contact: 11/18/2021
Number of Days to Update: 81	Next Scheduled EDR Contact: 03/06/2022
	Data Release Frequency: Varies

US INST CONTROLS: Institutional Controls Sites List

A listing of sites with institutional controls in place. Institutional controls include administrative measures, such as groundwater use restrictions, construction restrictions, property use restrictions, and post remediation care requirements intended to prevent exposure to contaminants remaining on site. Deed restrictions are generally required as part of the institutional controls.

Date of Government Version: 08/23/2021	Source: Environmental Protection Agency
Date Data Arrived at EDR: 08/23/2021	Telephone: 703-603-0695
Date Made Active in Reports: 11/12/2021	Last EDR Contact: 11/19/2021
Number of Days to Update: 81	Next Scheduled EDR Contact: 03/07/2022
	Data Release Frequency: Varies

GOVERNMENT RECORDS SEARCHED / DATA CURRENCY TRACKING

Federal ERNS list

ERNS: Emergency Response Notification System

Emergency Response Notification System. ERNS records and stores information on reported releases of oil and hazardous substances.

Date of Government Version: 06/14/2021

Date Data Arrived at EDR: 06/17/2021

Date Made Active in Reports: 08/17/2021

Number of Days to Update: 61

Source: National Response Center, United States Coast Guard

Telephone: 202-267-2180

Last EDR Contact: 09/21/2021

Next Scheduled EDR Contact: 01/03/2022

Data Release Frequency: Quarterly

Lists of state- and tribal (Superfund) equivalent sites

HSL: Hazardous Sites List

The Hazardous Sites List is a subset of the CSCSL Report. It includes sites which have been assessed and ranked using the Washington Ranking Method (WARM).

Date of Government Version: 08/25/2021

Date Data Arrived at EDR: 09/02/2021

Date Made Active in Reports: 11/23/2021

Number of Days to Update: 82

Source: Department of Ecology

Telephone: 360-407-7200

Last EDR Contact: 08/30/2021

Next Scheduled EDR Contact: 12/13/2021

Data Release Frequency: Semi-Annually

Lists of state- and tribal hazardous waste facilities

CSCSL: Confirmed and Suspected Contaminated Sites List

State Hazardous Waste Sites. State hazardous waste site records are the states' equivalent to CERCLIS. These sites may or may not already be listed on the federal CERCLIS list. Priority sites planned for cleanup using state funds (state equivalent of Superfund) are identified along with sites where cleanup will be paid for by potentially responsible parties. Available information varies by state.

Date of Government Version: 07/12/2021

Date Data Arrived at EDR: 07/13/2021

Date Made Active in Reports: 10/04/2021

Number of Days to Update: 83

Source: Department of Ecology

Telephone: 360-407-7200

Last EDR Contact: 10/12/2021

Next Scheduled EDR Contact: 01/24/2022

Data Release Frequency: Quarterly

Lists of state and tribal landfills and solid waste disposal facilities

SWF/LF: Solid Waste Facility Database

Solid Waste Facilities/Landfill Sites. SWF/LF type records typically contain an inventory of solid waste disposal facilities or landfills in a particular state. Depending on the state, these may be active or inactive facilities or open dumps that failed to meet RCRA Subtitle D Section 4004 criteria for solid waste landfills or disposal sites.

Date of Government Version: 06/03/2021

Date Data Arrived at EDR: 07/07/2021

Date Made Active in Reports: 09/28/2021

Number of Days to Update: 83

Source: Department of Ecology

Telephone: 360-407-6132

Last EDR Contact: 08/25/2021

Next Scheduled EDR Contact: 12/13/2021

Data Release Frequency: Annually

Lists of state and tribal leaking storage tanks

LUST: Leaking Underground Storage Tanks Site List

Leaking Underground Storage Tank Incident Reports. LUST records contain an inventory of reported leaking underground storage tank incidents. Not all states maintain these records, and the information stored varies by state.

Date of Government Version: 08/09/2021

Date Data Arrived at EDR: 08/11/2021

Date Made Active in Reports: 11/05/2021

Number of Days to Update: 86

Source: Department of Ecology

Telephone: 360-407-7183

Last EDR Contact: 11/11/2021

Next Scheduled EDR Contact: 02/21/2022

Data Release Frequency: Quarterly

GOVERNMENT RECORDS SEARCHED / DATA CURRENCY TRACKING

INDIAN LUST R7: Leaking Underground Storage Tanks on Indian Land LUSTs on Indian land in Iowa, Kansas, and Nebraska

Date of Government Version: 06/01/2021	Source: EPA Region 7
Date Data Arrived at EDR: 06/11/2021	Telephone: 913-551-7003
Date Made Active in Reports: 09/07/2021	Last EDR Contact: 11/15/2021
Number of Days to Update: 88	Next Scheduled EDR Contact: 01/31/2022
	Data Release Frequency: Varies

INDIAN LUST R8: Leaking Underground Storage Tanks on Indian Land LUSTs on Indian land in Colorado, Montana, North Dakota, South Dakota, Utah and Wyoming.

Date of Government Version: 05/27/2021	Source: EPA Region 8
Date Data Arrived at EDR: 06/11/2021	Telephone: 303-312-6271
Date Made Active in Reports: 09/07/2021	Last EDR Contact: 11/15/2021
Number of Days to Update: 88	Next Scheduled EDR Contact: 01/31/2022
	Data Release Frequency: Varies

INDIAN LUST R9: Leaking Underground Storage Tanks on Indian Land LUSTs on Indian land in Arizona, California, New Mexico and Nevada

Date of Government Version: 05/27/2021	Source: Environmental Protection Agency
Date Data Arrived at EDR: 06/11/2021	Telephone: 415-972-3372
Date Made Active in Reports: 09/07/2021	Last EDR Contact: 11/15/2021
Number of Days to Update: 88	Next Scheduled EDR Contact: 01/31/2022
	Data Release Frequency: Varies

INDIAN LUST R5: Leaking Underground Storage Tanks on Indian Land Leaking underground storage tanks located on Indian Land in Michigan, Minnesota and Wisconsin.

Date of Government Version: 04/06/2021	Source: EPA, Region 5
Date Data Arrived at EDR: 06/11/2021	Telephone: 312-886-7439
Date Made Active in Reports: 09/07/2021	Last EDR Contact: 11/15/2021
Number of Days to Update: 88	Next Scheduled EDR Contact: 01/31/2022
	Data Release Frequency: Varies

INDIAN LUST R1: Leaking Underground Storage Tanks on Indian Land A listing of leaking underground storage tank locations on Indian Land.

Date of Government Version: 04/28/2021	Source: EPA Region 1
Date Data Arrived at EDR: 06/11/2021	Telephone: 617-918-1313
Date Made Active in Reports: 09/07/2021	Last EDR Contact: 11/15/2021
Number of Days to Update: 88	Next Scheduled EDR Contact: 01/31/2022
	Data Release Frequency: Varies

INDIAN LUST R6: Leaking Underground Storage Tanks on Indian Land LUSTs on Indian land in New Mexico and Oklahoma.

Date of Government Version: 05/17/2021	Source: EPA Region 6
Date Data Arrived at EDR: 06/11/2021	Telephone: 214-665-6597
Date Made Active in Reports: 09/07/2021	Last EDR Contact: 11/15/2021
Number of Days to Update: 88	Next Scheduled EDR Contact: 01/31/2022
	Data Release Frequency: Varies

INDIAN LUST R10: Leaking Underground Storage Tanks on Indian Land LUSTs on Indian land in Alaska, Idaho, Oregon and Washington.

Date of Government Version: 04/27/2021	Source: EPA Region 10
Date Data Arrived at EDR: 06/11/2021	Telephone: 206-553-2857
Date Made Active in Reports: 09/07/2021	Last EDR Contact: 11/15/2021
Number of Days to Update: 88	Next Scheduled EDR Contact: 01/31/2022
	Data Release Frequency: Varies

GOVERNMENT RECORDS SEARCHED / DATA CURRENCY TRACKING

INDIAN LUST R4: Leaking Underground Storage Tanks on Indian Land
LUSTs on Indian land in Florida, Mississippi and North Carolina.

Date of Government Version: 05/28/2021	Source: EPA Region 4
Date Data Arrived at EDR: 06/22/2021	Telephone: 404-562-8677
Date Made Active in Reports: 09/20/2021	Last EDR Contact: 11/15/2021
Number of Days to Update: 90	Next Scheduled EDR Contact: 01/31/2022
	Data Release Frequency: Varies

Lists of state and tribal registered storage tanks

FEMA UST: Underground Storage Tank Listing

A listing of all FEMA owned underground storage tanks.

Date of Government Version: 01/29/2021	Source: FEMA
Date Data Arrived at EDR: 02/17/2021	Telephone: 202-646-5797
Date Made Active in Reports: 03/22/2021	Last EDR Contact: 11/01/2021
Number of Days to Update: 33	Next Scheduled EDR Contact: 01/17/2022
	Data Release Frequency: Varies

UST: Underground Storage Tank Database

Registered Underground Storage Tanks. UST's are regulated under Subtitle I of the Resource Conservation and Recovery Act (RCRA) and must be registered with the state department responsible for administering the UST program. Available information varies by state program.

Date of Government Version: 08/09/2021	Source: Department of Ecology
Date Data Arrived at EDR: 08/11/2021	Telephone: 360-407-7183
Date Made Active in Reports: 11/05/2021	Last EDR Contact: 11/11/2021
Number of Days to Update: 86	Next Scheduled EDR Contact: 02/21/2022
	Data Release Frequency: Quarterly

AST: Aboveground Storage Tank Locations

A listing of aboveground storage tank locations regulated by the Department of Ecology's Spill Prevention, Preparedness and Response Program.

Date of Government Version: 12/14/2015	Source: Department of Ecology
Date Data Arrived at EDR: 02/02/2016	Telephone: 360-407-7562
Date Made Active in Reports: 05/03/2016	Last EDR Contact: 10/25/2021
Number of Days to Update: 91	Next Scheduled EDR Contact: 02/07/2022
	Data Release Frequency: Varies

INDIAN UST R4: Underground Storage Tanks on Indian Land

The Indian Underground Storage Tank (UST) database provides information about underground storage tanks on Indian land in EPA Region 4 (Alabama, Florida, Georgia, Kentucky, Mississippi, North Carolina, South Carolina, Tennessee and Tribal Nations)

Date of Government Version: 05/28/2021	Source: EPA Region 4
Date Data Arrived at EDR: 06/22/2021	Telephone: 404-562-9424
Date Made Active in Reports: 09/20/2021	Last EDR Contact: 11/15/2021
Number of Days to Update: 90	Next Scheduled EDR Contact: 01/31/2022
	Data Release Frequency: Varies

INDIAN UST R10: Underground Storage Tanks on Indian Land

The Indian Underground Storage Tank (UST) database provides information about underground storage tanks on Indian land in EPA Region 10 (Alaska, Idaho, Oregon, Washington, and Tribal Nations).

Date of Government Version: 04/27/2021	Source: EPA Region 10
Date Data Arrived at EDR: 06/11/2021	Telephone: 206-553-2857
Date Made Active in Reports: 09/07/2021	Last EDR Contact: 11/15/2021
Number of Days to Update: 88	Next Scheduled EDR Contact: 01/31/2022
	Data Release Frequency: Varies

GOVERNMENT RECORDS SEARCHED / DATA CURRENCY TRACKING

INDIAN UST R5: Underground Storage Tanks on Indian Land

The Indian Underground Storage Tank (UST) database provides information about underground storage tanks on Indian land in EPA Region 5 (Michigan, Minnesota and Wisconsin and Tribal Nations).

Date of Government Version: 04/06/2021	Source: EPA Region 5
Date Data Arrived at EDR: 06/11/2021	Telephone: 312-886-6136
Date Made Active in Reports: 09/07/2021	Last EDR Contact: 11/15/2021
Number of Days to Update: 88	Next Scheduled EDR Contact: 01/31/2022
	Data Release Frequency: Varies

INDIAN UST R7: Underground Storage Tanks on Indian Land

The Indian Underground Storage Tank (UST) database provides information about underground storage tanks on Indian land in EPA Region 7 (Iowa, Kansas, Missouri, Nebraska, and 9 Tribal Nations).

Date of Government Version: 06/01/2021	Source: EPA Region 7
Date Data Arrived at EDR: 06/11/2021	Telephone: 913-551-7003
Date Made Active in Reports: 09/07/2021	Last EDR Contact: 11/15/2021
Number of Days to Update: 88	Next Scheduled EDR Contact: 01/31/2022
	Data Release Frequency: Varies

INDIAN UST R8: Underground Storage Tanks on Indian Land

The Indian Underground Storage Tank (UST) database provides information about underground storage tanks on Indian land in EPA Region 8 (Colorado, Montana, North Dakota, South Dakota, Utah, Wyoming and 27 Tribal Nations).

Date of Government Version: 05/27/2021	Source: EPA Region 8
Date Data Arrived at EDR: 06/11/2021	Telephone: 303-312-6137
Date Made Active in Reports: 09/07/2021	Last EDR Contact: 11/15/2021
Number of Days to Update: 88	Next Scheduled EDR Contact: 01/31/2022
	Data Release Frequency: Varies

INDIAN UST R9: Underground Storage Tanks on Indian Land

The Indian Underground Storage Tank (UST) database provides information about underground storage tanks on Indian land in EPA Region 9 (Arizona, California, Hawaii, Nevada, the Pacific Islands, and Tribal Nations).

Date of Government Version: 05/27/2021	Source: EPA Region 9
Date Data Arrived at EDR: 06/11/2021	Telephone: 415-972-3368
Date Made Active in Reports: 09/07/2021	Last EDR Contact: 11/15/2021
Number of Days to Update: 88	Next Scheduled EDR Contact: 01/31/2022
	Data Release Frequency: Varies

INDIAN UST R1: Underground Storage Tanks on Indian Land

The Indian Underground Storage Tank (UST) database provides information about underground storage tanks on Indian land in EPA Region 1 (Connecticut, Maine, Massachusetts, New Hampshire, Rhode Island, Vermont and ten Tribal Nations).

Date of Government Version: 04/28/2021	Source: EPA, Region 1
Date Data Arrived at EDR: 06/11/2021	Telephone: 617-918-1313
Date Made Active in Reports: 09/07/2021	Last EDR Contact: 11/15/2021
Number of Days to Update: 88	Next Scheduled EDR Contact: 01/31/2022
	Data Release Frequency: Varies

INDIAN UST R6: Underground Storage Tanks on Indian Land

The Indian Underground Storage Tank (UST) database provides information about underground storage tanks on Indian land in EPA Region 6 (Louisiana, Arkansas, Oklahoma, New Mexico, Texas and 65 Tribes).

Date of Government Version: 05/17/2021	Source: EPA Region 6
Date Data Arrived at EDR: 06/11/2021	Telephone: 214-665-7591
Date Made Active in Reports: 09/07/2021	Last EDR Contact: 11/15/2021
Number of Days to Update: 88	Next Scheduled EDR Contact: 01/31/2022
	Data Release Frequency: Varies

GOVERNMENT RECORDS SEARCHED / DATA CURRENCY TRACKING

State and tribal institutional control / engineering control registries

INST CONTROL: Institutional Control Site List

Sites that have institutional controls.

Date of Government Version: 07/12/2021

Date Data Arrived at EDR: 07/13/2021

Date Made Active in Reports: 10/04/2021

Number of Days to Update: 83

Source: Department of Ecology

Telephone: 360-407-7170

Last EDR Contact: 10/12/2021

Next Scheduled EDR Contact: 01/24/2022

Data Release Frequency: Quarterly

Lists of state and tribal voluntary cleanup sites

VCP: Voluntary Cleanup Program Sites

Sites that have entered either the Voluntary Cleanup Program or its predecessor Independent Remedial Action Program.

Date of Government Version: 07/12/2021

Date Data Arrived at EDR: 07/13/2021

Date Made Active in Reports: 10/06/2021

Number of Days to Update: 85

Source: Department of Ecology

Telephone: 360-407-7200

Last EDR Contact: 10/12/2021

Next Scheduled EDR Contact: 01/24/2022

Data Release Frequency: Varies

ICR: Independent Cleanup Reports

These are remedial action reports Ecology has received from either the owner or operator of the sites. These actions have been conducted without department oversight or approval and are not under an order or decree. This database is no longer updated by the Department of Ecology.

Date of Government Version: 12/01/2002

Date Data Arrived at EDR: 01/03/2003

Date Made Active in Reports: 01/22/2003

Number of Days to Update: 19

Source: Department of Ecology

Telephone: 360-407-7200

Last EDR Contact: 08/10/2009

Next Scheduled EDR Contact: 11/09/2009

Data Release Frequency: No Update Planned

INDIAN VCP R7: Voluntary Cleanup Priority Listing

A listing of voluntary cleanup priority sites located on Indian Land located in Region 7.

Date of Government Version: 03/20/2008

Date Data Arrived at EDR: 04/22/2008

Date Made Active in Reports: 05/19/2008

Number of Days to Update: 27

Source: EPA, Region 7

Telephone: 913-551-7365

Last EDR Contact: 07/08/2021

Next Scheduled EDR Contact: 07/20/2009

Data Release Frequency: Varies

INDIAN VCP R1: Voluntary Cleanup Priority Listing

A listing of voluntary cleanup priority sites located on Indian Land located in Region 1.

Date of Government Version: 07/27/2015

Date Data Arrived at EDR: 09/29/2015

Date Made Active in Reports: 02/18/2016

Number of Days to Update: 142

Source: EPA, Region 1

Telephone: 617-918-1102

Last EDR Contact: 09/15/2021

Next Scheduled EDR Contact: 01/03/2022

Data Release Frequency: Varies

PTAP: PTAP Site Listing

A list of sites accepted into the Petroleum Technical Assistance Program. The Petroleum Technical Assistance Program (PTAP) expands the state's ability to respond to the high customer demand to clean up petroleum contaminated sites. Under the PTAP, the Pollution Liability Insurance Agency (PLIA) may provide informal site-specific technical consultations and issue written opinion letters to persons conducting independent remedial actions at qualifying petroleum cleanup sites. PLIA may provide these services under the authority of RCW 70.149.040(9) and the Model Toxics Control Act (MTCA), Chapter 70.149 RCW and Chapter 173-340 WAC.

GOVERNMENT RECORDS SEARCHED / DATA CURRENCY TRACKING

Date of Government Version: 07/30/2021
Date Data Arrived at EDR: 07/30/2021
Date Made Active in Reports: 08/02/2021
Number of Days to Update: 3

Source: Department of Ecology
Telephone: 360-407-0515
Last EDR Contact: 11/11/2021
Next Scheduled EDR Contact: 02/21/2022
Data Release Frequency: Varies

Lists of state and tribal brownfield sites

BROWNFIELDS: Brownfields Sites Listing

A listing of brownfields sites included in the Confirmed & Suspected Sites Listing. Brownfields are abandoned, idle or underused commercial or industrial properties, where the expansion or redevelopment is hindered by real or perceived contamination. Brownfields vary in size, location, age, and past use -- they can be anything from a five-hundred acre automobile assembly plant to a small, abandoned corner gas station.

Date of Government Version: 07/12/2021
Date Data Arrived at EDR: 07/13/2021
Date Made Active in Reports: 10/04/2021
Number of Days to Update: 83

Source: Department of Ecology
Telephone: 360-725-4030
Last EDR Contact: 10/12/2021
Next Scheduled EDR Contact: 01/24/2022
Data Release Frequency: Quarterly

ADDITIONAL ENVIRONMENTAL RECORDS

Local Brownfield lists

US BROWNFIELDS: A Listing of Brownfields Sites

Brownfields are real property, the expansion, redevelopment, or reuse of which may be complicated by the presence or potential presence of a hazardous substance, pollutant, or contaminant. Cleaning up and reinvesting in these properties takes development pressures off of undeveloped, open land, and both improves and protects the environment. Assessment, Cleanup and Redevelopment Exchange System (ACRES) stores information reported by EPA Brownfields grant recipients on brownfields properties assessed or cleaned up with grant funding as well as information on Targeted Brownfields Assessments performed by EPA Regions. A listing of ACRES Brownfield sites is obtained from Cleanups in My Community. Cleanups in My Community provides information on Brownfields properties for which information is reported back to EPA, as well as areas served by Brownfields grant programs.

Date of Government Version: 06/10/2021
Date Data Arrived at EDR: 06/10/2021
Date Made Active in Reports: 08/17/2021
Number of Days to Update: 68

Source: Environmental Protection Agency
Telephone: 202-566-2777
Last EDR Contact: 09/14/2021
Next Scheduled EDR Contact: 12/27/2021
Data Release Frequency: Semi-Annually

Local Lists of Landfill / Solid Waste Disposal Sites

SWTIRE: Solid Waste Tire Facilities

This study identified sites statewide with unauthorized accumulations of scrap tires.

Date of Government Version: 11/01/2005
Date Data Arrived at EDR: 03/16/2006
Date Made Active in Reports: 04/13/2006
Number of Days to Update: 28

Source: Department of Ecology
Telephone: N/A
Last EDR Contact: 09/08/2017
Next Scheduled EDR Contact: 12/18/2017
Data Release Frequency: Varies

SWTIRE 2: Solid Waste Tire Facilities 2 solid waste tire piles

Date of Government Version: 03/04/2021
Date Data Arrived at EDR: 03/05/2021
Date Made Active in Reports: 05/26/2021
Number of Days to Update: 82

Source: Department of Ecology
Telephone: 425-649-7104
Last EDR Contact: 08/25/2021
Next Scheduled EDR Contact: 12/13/2021
Data Release Frequency: Varies

GOVERNMENT RECORDS SEARCHED / DATA CURRENCY TRACKING

SWRCY: Recycling Facility List

A listing of recycling center locations.

Date of Government Version: 08/19/2021
Date Data Arrived at EDR: 09/03/2021
Date Made Active in Reports: 11/23/2021
Number of Days to Update: 81

Source: Department of Ecology
Telephone: 360-407-6105
Last EDR Contact: 10/18/2021
Next Scheduled EDR Contact: 01/31/2022
Data Release Frequency: Varies

INDIAN ODI: Report on the Status of Open Dumps on Indian Lands

Location of open dumps on Indian land.

Date of Government Version: 12/31/1998
Date Data Arrived at EDR: 12/03/2007
Date Made Active in Reports: 01/24/2008
Number of Days to Update: 52

Source: Environmental Protection Agency
Telephone: 703-308-8245
Last EDR Contact: 10/22/2021
Next Scheduled EDR Contact: 02/07/2022
Data Release Frequency: Varies

ODI: Open Dump Inventory

An open dump is defined as a disposal facility that does not comply with one or more of the Part 257 or Part 258 Subtitle D Criteria.

Date of Government Version: 06/30/1985
Date Data Arrived at EDR: 08/09/2004
Date Made Active in Reports: 09/17/2004
Number of Days to Update: 39

Source: Environmental Protection Agency
Telephone: 800-424-9346
Last EDR Contact: 06/09/2004
Next Scheduled EDR Contact: N/A
Data Release Frequency: No Update Planned

DEBRIS REGION 9: Torres Martinez Reservation Illegal Dump Site Locations

A listing of illegal dump sites location on the Torres Martinez Indian Reservation located in eastern Riverside County and northern Imperial County, California.

Date of Government Version: 01/12/2009
Date Data Arrived at EDR: 05/07/2009
Date Made Active in Reports: 09/21/2009
Number of Days to Update: 137

Source: EPA, Region 9
Telephone: 415-947-4219
Last EDR Contact: 10/14/2021
Next Scheduled EDR Contact: 01/31/2022
Data Release Frequency: No Update Planned

IHS OPEN DUMPS: Open Dumps on Indian Land

A listing of all open dumps located on Indian Land in the United States.

Date of Government Version: 04/01/2014
Date Data Arrived at EDR: 08/06/2014
Date Made Active in Reports: 01/29/2015
Number of Days to Update: 176

Source: Department of Health & Human Services, Indian Health Service
Telephone: 301-443-1452
Last EDR Contact: 10/28/2021
Next Scheduled EDR Contact: 02/07/2022
Data Release Frequency: Varies

Local Lists of Hazardous waste / Contaminated Sites

US HIST CDL: National Clandestine Laboratory Register

A listing of clandestine drug lab locations that have been removed from the DEAs National Clandestine Laboratory Register.

Date of Government Version: 05/18/2021
Date Data Arrived at EDR: 05/18/2021
Date Made Active in Reports: 08/03/2021
Number of Days to Update: 77

Source: Drug Enforcement Administration
Telephone: 202-307-1000
Last EDR Contact: 11/16/2021
Next Scheduled EDR Contact: 03/07/2022
Data Release Frequency: No Update Planned

GOVERNMENT RECORDS SEARCHED / DATA CURRENCY TRACKING

ALLSITES: Facility/Site Identification System Listing

Information on facilities and sites of interest to the Department of Ecology.

Date of Government Version: 07/30/2021	Source: Department of Ecology
Date Data Arrived at EDR: 08/03/2021	Telephone: 360-407-6423
Date Made Active in Reports: 10/29/2021	Last EDR Contact: 10/25/2021
Number of Days to Update: 87	Next Scheduled EDR Contact: 02/07/2022
	Data Release Frequency: Quarterly

CDL: Clandestine Drug Lab Contaminated Site List

Illegal methamphetamine labs use hazardous chemicals that create public health hazards. Chemicals and residues can cause burns, respiratory and neurological damage, and death. Biological hazards associated with intravenous needles, feces, and blood also pose health risks.

Date of Government Version: 07/28/2021	Source: Department of Health
Date Data Arrived at EDR: 07/28/2021	Telephone: 360-236-3380
Date Made Active in Reports: 07/30/2021	Last EDR Contact: 11/01/2021
Number of Days to Update: 2	Next Scheduled EDR Contact: 02/14/2022
	Data Release Frequency: Varies

HIST CDL: List of Sites Contaminated by Clandestine Drug Labs

This listing of contaminated sites by Clandestine Drug Labs includes non-remediated properties. The current CDL listing does not. This listing is no longer updated by the state agency.

Date of Government Version: 02/08/2007	Source: Department of Health
Date Data Arrived at EDR: 06/26/2007	Telephone: 360-236-3381
Date Made Active in Reports: 07/19/2007	Last EDR Contact: 06/02/2008
Number of Days to Update: 23	Next Scheduled EDR Contact: 09/01/2008
	Data Release Frequency: No Update Planned

CSCSL NFA: Confirmed and Contaminated Sites - No Further Action

This report contains information about sites that are undergoing cleanup and sites that are awaiting further investigation and/or cleanup. Sites on the Hazardous Sites List (see above) are included in this data set.

Date of Government Version: 07/12/2021	Source: Department of Ecology
Date Data Arrived at EDR: 07/13/2021	Telephone: 360-407-7170
Date Made Active in Reports: 10/04/2021	Last EDR Contact: 10/12/2021
Number of Days to Update: 83	Next Scheduled EDR Contact: 01/24/2022
	Data Release Frequency: Quarterly

US CDL: Clandestine Drug Labs

A listing of clandestine drug lab locations. The U.S. Department of Justice ("the Department") provides this web site as a public service. It contains addresses of some locations where law enforcement agencies reported they found chemicals or other items that indicated the presence of either clandestine drug laboratories or dumpsites. In most cases, the source of the entries is not the Department, and the Department has not verified the entry and does not guarantee its accuracy. Members of the public must verify the accuracy of all entries by, for example, contacting local law enforcement and local health departments.

Date of Government Version: 05/18/2021	Source: Drug Enforcement Administration
Date Data Arrived at EDR: 05/18/2021	Telephone: 202-307-1000
Date Made Active in Reports: 08/03/2021	Last EDR Contact: 11/16/2021
Number of Days to Update: 77	Next Scheduled EDR Contact: 03/07/2022
	Data Release Frequency: Quarterly

PFAS: PFAS Contamination Site Location Listing

PFOS and PFOA stand for perfluorooctane sulfonate and perfluorooctanoic acid, respectively. Both are fluorinated organic chemicals, part of a larger family of compounds referred to as perfluoroalkyl substances (PFASs).

Date of Government Version: 07/13/2021	Source: Department of Ecology
Date Data Arrived at EDR: 07/15/2021	Telephone: 360-407-6116
Date Made Active in Reports: 10/06/2021	Last EDR Contact: 10/04/2021
Number of Days to Update: 83	Next Scheduled EDR Contact: 01/17/2022
	Data Release Frequency: Varies

GOVERNMENT RECORDS SEARCHED / DATA CURRENCY TRACKING

AQUEOUS FOAM: Firefighting Foam Incidents

Aqueous film-forming foam-laced water running off from fuel spills, firefighting events and routine training sessions has put those chemicals in ground water, surface water, sediments, biota, and other natural resources of the state.

Date of Government Version: 07/01/2021	Source: Department of Ecology
Date Data Arrived at EDR: 07/02/2021	Telephone: 360-407-6116
Date Made Active in Reports: 09/29/2021	Last EDR Contact: 10/04/2021
Number of Days to Update: 89	Next Scheduled EDR Contact: 01/17/2022
	Data Release Frequency: Varies

Local Land Records

LIENS 2: CERCLA Lien Information

A Federal CERCLA ('Superfund') lien can exist by operation of law at any site or property at which EPA has spent Superfund monies. These monies are spent to investigate and address releases and threatened releases of contamination. CERCLIS provides information as to the identity of these sites and properties.

Date of Government Version: 07/29/2021	Source: Environmental Protection Agency
Date Data Arrived at EDR: 08/04/2021	Telephone: 202-564-6023
Date Made Active in Reports: 08/31/2021	Last EDR Contact: 11/05/2021
Number of Days to Update: 27	Next Scheduled EDR Contact: 01/10/2022
	Data Release Frequency: Semi-Annually

Records of Emergency Release Reports

HMIRS: Hazardous Materials Information Reporting System

Hazardous Materials Incident Report System. HMIRS contains hazardous material spill incidents reported to DOT.

Date of Government Version: 09/12/2021	Source: U.S. Department of Transportation
Date Data Arrived at EDR: 09/13/2021	Telephone: 202-366-4555
Date Made Active in Reports: 09/28/2021	Last EDR Contact: 09/13/2021
Number of Days to Update: 15	Next Scheduled EDR Contact: 01/03/2022
	Data Release Frequency: Quarterly

SPILLS: Reported Spills

Spills reported to the Spill Prevention, Preparedness and Response Division.

Date of Government Version: 08/31/2021	Source: Department of Ecology
Date Data Arrived at EDR: 09/02/2021	Telephone: 360-407-6950
Date Made Active in Reports: 11/23/2021	Last EDR Contact: 08/25/2021
Number of Days to Update: 82	Next Scheduled EDR Contact: 12/13/2021
	Data Release Frequency: Semi-Annually

SPILLS 90: SPILLS90 data from FirstSearch

Spills 90 includes those spill and release records available exclusively from FirstSearch databases. Typically, they may include chemical, oil and/or hazardous substance spills recorded after 1990. Duplicate records that are already included in EDR incident and release records are not included in Spills 90.

Date of Government Version: 05/23/2006	Source: FirstSearch
Date Data Arrived at EDR: 01/03/2013	Telephone: N/A
Date Made Active in Reports: 03/06/2013	Last EDR Contact: 01/03/2013
Number of Days to Update: 62	Next Scheduled EDR Contact: N/A
	Data Release Frequency: No Update Planned

Other Ascertainable Records

RCRA NonGen / NLR: RCRA - Non Generators / No Longer Regulated

RCRAInfo is EPA's comprehensive information system, providing access to data supporting the Resource Conservation and Recovery Act (RCRA) of 1976 and the Hazardous and Solid Waste Amendments (HSWA) of 1984. The database includes selective information on sites which generate, transport, store, treat and/or dispose of hazardous waste as defined by the Resource Conservation and Recovery Act (RCRA). Non-Generators do not presently generate hazardous waste.

GOVERNMENT RECORDS SEARCHED / DATA CURRENCY TRACKING

Date of Government Version: 09/13/2021
Date Data Arrived at EDR: 09/15/2021
Date Made Active in Reports: 10/12/2021
Number of Days to Update: 27

Source: Environmental Protection Agency
Telephone: (206) 553-1200
Last EDR Contact: 09/15/2021
Next Scheduled EDR Contact: 01/03/2022
Data Release Frequency: Quarterly

FUDS: Formerly Used Defense Sites

The listing includes locations of Formerly Used Defense Sites properties where the US Army Corps of Engineers is actively working or will take necessary cleanup actions.

Date of Government Version: 08/10/2021
Date Data Arrived at EDR: 08/17/2021
Date Made Active in Reports: 10/22/2021
Number of Days to Update: 66

Source: U.S. Army Corps of Engineers
Telephone: 202-528-4285
Last EDR Contact: 11/16/2021
Next Scheduled EDR Contact: 02/28/2022
Data Release Frequency: Varies

DOD: Department of Defense Sites

This data set consists of federally owned or administered lands, administered by the Department of Defense, that have any area equal to or greater than 640 acres of the United States, Puerto Rico, and the U.S. Virgin Islands.

Date of Government Version: 12/31/2005
Date Data Arrived at EDR: 11/10/2006
Date Made Active in Reports: 01/11/2007
Number of Days to Update: 62

Source: USGS
Telephone: 888-275-8747
Last EDR Contact: 10/15/2021
Next Scheduled EDR Contact: 01/24/2022
Data Release Frequency: Semi-Annually

FEDLAND: Federal and Indian Lands

Federally and Indian administrated lands of the United States. Lands included are administrated by: Army Corps of Engineers, Bureau of Reclamation, National Wild and Scenic River, National Wildlife Refuge, Public Domain Land, Wilderness, Wilderness Study Area, Wildlife Management Area, Bureau of Indian Affairs, Bureau of Land Management, Department of Justice, Forest Service, Fish and Wildlife Service, National Park Service.

Date of Government Version: 04/02/2018
Date Data Arrived at EDR: 04/11/2018
Date Made Active in Reports: 11/06/2019
Number of Days to Update: 574

Source: U.S. Geological Survey
Telephone: 888-275-8747
Last EDR Contact: 10/05/2021
Next Scheduled EDR Contact: 01/17/2022
Data Release Frequency: N/A

SCRD DRYCLEANERS: State Coalition for Remediation of Drycleaners Listing

The State Coalition for Remediation of Drycleaners was established in 1998, with support from the U.S. EPA Office of Superfund Remediation and Technology Innovation. It is comprised of representatives of states with established drycleaner remediation programs. Currently the member states are Alabama, Connecticut, Florida, Illinois, Kansas, Minnesota, Missouri, North Carolina, Oregon, South Carolina, Tennessee, Texas, and Wisconsin.

Date of Government Version: 01/01/2017
Date Data Arrived at EDR: 02/03/2017
Date Made Active in Reports: 04/07/2017
Number of Days to Update: 63

Source: Environmental Protection Agency
Telephone: 615-532-8599
Last EDR Contact: 11/08/2021
Next Scheduled EDR Contact: 02/21/2022
Data Release Frequency: Varies

US FIN ASSUR: Financial Assurance Information

All owners and operators of facilities that treat, store, or dispose of hazardous waste are required to provide proof that they will have sufficient funds to pay for the clean up, closure, and post-closure care of their facilities.

Date of Government Version: 09/13/2021
Date Data Arrived at EDR: 09/15/2021
Date Made Active in Reports: 09/28/2021
Number of Days to Update: 13

Source: Environmental Protection Agency
Telephone: 202-566-1917
Last EDR Contact: 09/15/2021
Next Scheduled EDR Contact: 01/03/2022
Data Release Frequency: Quarterly

GOVERNMENT RECORDS SEARCHED / DATA CURRENCY TRACKING

EPA WATCH LIST: EPA WATCH LIST

EPA maintains a "Watch List" to facilitate dialogue between EPA, state and local environmental agencies on enforcement matters relating to facilities with alleged violations identified as either significant or high priority. Being on the Watch List does not mean that the facility has actually violated the law only that an investigation by EPA or a state or local environmental agency has led those organizations to allege that an unproven violation has in fact occurred. Being on the Watch List does not represent a higher level of concern regarding the alleged violations that were detected, but instead indicates cases requiring additional dialogue between EPA, state and local agencies - primarily because of the length of time the alleged violation has gone unaddressed or unresolved.

Date of Government Version: 08/30/2013	Source: Environmental Protection Agency
Date Data Arrived at EDR: 03/21/2014	Telephone: 617-520-3000
Date Made Active in Reports: 06/17/2014	Last EDR Contact: 11/01/2021
Number of Days to Update: 88	Next Scheduled EDR Contact: 02/14/2022
	Data Release Frequency: Quarterly

2020 COR ACTION: 2020 Corrective Action Program List

The EPA has set ambitious goals for the RCRA Corrective Action program by creating the 2020 Corrective Action Universe. This RCRA cleanup baseline includes facilities expected to need corrective action. The 2020 universe contains a wide variety of sites. Some properties are heavily contaminated while others were contaminated but have since been cleaned up. Still others have not been fully investigated yet, and may require little or no remediation. Inclusion in the 2020 Universe does not necessarily imply failure on the part of a facility to meet its RCRA obligations.

Date of Government Version: 09/30/2017	Source: Environmental Protection Agency
Date Data Arrived at EDR: 05/08/2018	Telephone: 703-308-4044
Date Made Active in Reports: 07/20/2018	Last EDR Contact: 11/05/2021
Number of Days to Update: 73	Next Scheduled EDR Contact: 02/14/2022
	Data Release Frequency: Varies

TSCA: Toxic Substances Control Act

Toxic Substances Control Act. TSCA identifies manufacturers and importers of chemical substances included on the TSCA Chemical Substance Inventory list. It includes data on the production volume of these substances by plant site.

Date of Government Version: 12/31/2016	Source: EPA
Date Data Arrived at EDR: 06/17/2020	Telephone: 202-260-5521
Date Made Active in Reports: 09/10/2020	Last EDR Contact: 09/17/2021
Number of Days to Update: 85	Next Scheduled EDR Contact: 12/27/2021
	Data Release Frequency: Every 4 Years

TRIS: Toxic Chemical Release Inventory System

Toxic Release Inventory System. TRIS identifies facilities which release toxic chemicals to the air, water and land in reportable quantities under SARA Title III Section 313.

Date of Government Version: 12/31/2018	Source: EPA
Date Data Arrived at EDR: 08/14/2020	Telephone: 202-566-0250
Date Made Active in Reports: 11/04/2020	Last EDR Contact: 11/16/2021
Number of Days to Update: 82	Next Scheduled EDR Contact: 02/28/2022
	Data Release Frequency: Annually

SSTS: Section 7 Tracking Systems

Section 7 of the Federal Insecticide, Fungicide and Rodenticide Act, as amended (92 Stat. 829) requires all registered pesticide-producing establishments to submit a report to the Environmental Protection Agency by March 1st each year. Each establishment must report the types and amounts of pesticides, active ingredients and devices being produced, and those having been produced and sold or distributed in the past year.

Date of Government Version: 07/19/2021	Source: EPA
Date Data Arrived at EDR: 07/19/2021	Telephone: 202-564-4203
Date Made Active in Reports: 10/12/2021	Last EDR Contact: 10/20/2021
Number of Days to Update: 85	Next Scheduled EDR Contact: 01/31/2022
	Data Release Frequency: Annually

GOVERNMENT RECORDS SEARCHED / DATA CURRENCY TRACKING

ROD: Records Of Decision

Record of Decision. ROD documents mandate a permanent remedy at an NPL (Superfund) site containing technical and health information to aid in the cleanup.

Date of Government Version: 07/29/2021
Date Data Arrived at EDR: 08/04/2021
Date Made Active in Reports: 08/31/2021
Number of Days to Update: 27

Source: EPA
Telephone: 703-416-0223
Last EDR Contact: 11/05/2021
Next Scheduled EDR Contact: 12/13/2021
Data Release Frequency: Annually

RMP: Risk Management Plans

When Congress passed the Clean Air Act Amendments of 1990, it required EPA to publish regulations and guidance for chemical accident prevention at facilities using extremely hazardous substances. The Risk Management Program Rule (RMP Rule) was written to implement Section 112(r) of these amendments. The rule, which built upon existing industry codes and standards, requires companies of all sizes that use certain flammable and toxic substances to develop a Risk Management Program, which includes a(n): Hazard assessment that details the potential effects of an accidental release, an accident history of the last five years, and an evaluation of worst-case and alternative accidental releases; Prevention program that includes safety precautions and maintenance, monitoring, and employee training measures; and Emergency response program that spells out emergency health care, employee training measures and procedures for informing the public and response agencies (e.g the fire department) should an accident occur.

Date of Government Version: 10/20/2021
Date Data Arrived at EDR: 11/05/2021
Date Made Active in Reports: 11/12/2021
Number of Days to Update: 7

Source: Environmental Protection Agency
Telephone: 202-564-8600
Last EDR Contact: 10/18/2021
Next Scheduled EDR Contact: 01/31/2022
Data Release Frequency: Varies

RAATS: RCRA Administrative Action Tracking System

RCRA Administration Action Tracking System. RAATS contains records based on enforcement actions issued under RCRA pertaining to major violators and includes administrative and civil actions brought by the EPA. For administration actions after September 30, 1995, data entry in the RAATS database was discontinued. EPA will retain a copy of the database for historical records. It was necessary to terminate RAATS because a decrease in agency resources made it impossible to continue to update the information contained in the database.

Date of Government Version: 04/17/1995
Date Data Arrived at EDR: 07/03/1995
Date Made Active in Reports: 08/07/1995
Number of Days to Update: 35

Source: EPA
Telephone: 202-564-4104
Last EDR Contact: 06/02/2008
Next Scheduled EDR Contact: 09/01/2008
Data Release Frequency: No Update Planned

PRP: Potentially Responsible Parties

A listing of verified Potentially Responsible Parties

Date of Government Version: 12/30/2020
Date Data Arrived at EDR: 01/14/2021
Date Made Active in Reports: 03/05/2021
Number of Days to Update: 50

Source: EPA
Telephone: 202-564-6023
Last EDR Contact: 11/05/2021
Next Scheduled EDR Contact: 02/14/2022
Data Release Frequency: Quarterly

PADS: PCB Activity Database System

PCB Activity Database. PADS Identifies generators, transporters, commercial storers and/or brokers and disposers of PCB's who are required to notify the EPA of such activities.

Date of Government Version: 11/19/2020
Date Data Arrived at EDR: 01/08/2021
Date Made Active in Reports: 03/22/2021
Number of Days to Update: 73

Source: EPA
Telephone: 202-566-0500
Last EDR Contact: 10/08/2021
Next Scheduled EDR Contact: 01/17/2022
Data Release Frequency: Annually

GOVERNMENT RECORDS SEARCHED / DATA CURRENCY TRACKING

ICIS: Integrated Compliance Information System

The Integrated Compliance Information System (ICIS) supports the information needs of the national enforcement and compliance program as well as the unique needs of the National Pollutant Discharge Elimination System (NPDES) program.

Date of Government Version: 11/18/2016	Source: Environmental Protection Agency
Date Data Arrived at EDR: 11/23/2016	Telephone: 202-564-2501
Date Made Active in Reports: 02/10/2017	Last EDR Contact: 09/30/2021
Number of Days to Update: 79	Next Scheduled EDR Contact: 01/17/2022
	Data Release Frequency: Quarterly

FTTS: FIFRA/ TSCA Tracking System - FIFRA (Federal Insecticide, Fungicide, & Rodenticide Act)/TSCA (Toxic Substances Control Act)

FTTS tracks administrative cases and pesticide enforcement actions and compliance activities related to FIFRA, TSCA and EPCRA (Emergency Planning and Community Right-to-Know Act). To maintain currency, EDR contacts the Agency on a quarterly basis.

Date of Government Version: 04/09/2009	Source: EPA/Office of Prevention, Pesticides and Toxic Substances
Date Data Arrived at EDR: 04/16/2009	Telephone: 202-566-1667
Date Made Active in Reports: 05/11/2009	Last EDR Contact: 08/18/2017
Number of Days to Update: 25	Next Scheduled EDR Contact: 12/04/2017
	Data Release Frequency: No Update Planned

FTTS INSP: FIFRA/ TSCA Tracking System - FIFRA (Federal Insecticide, Fungicide, & Rodenticide Act)/TSCA (Toxic Substances Control Act)

A listing of FIFRA/TSCA Tracking System (FTTS) inspections and enforcements.

Date of Government Version: 04/09/2009	Source: EPA
Date Data Arrived at EDR: 04/16/2009	Telephone: 202-566-1667
Date Made Active in Reports: 05/11/2009	Last EDR Contact: 08/18/2017
Number of Days to Update: 25	Next Scheduled EDR Contact: 12/04/2017
	Data Release Frequency: No Update Planned

MLTS: Material Licensing Tracking System

MLTS is maintained by the Nuclear Regulatory Commission and contains a list of approximately 8,100 sites which possess or use radioactive materials and which are subject to NRC licensing requirements. To maintain currency, EDR contacts the Agency on a quarterly basis.

Date of Government Version: 07/29/2021	Source: Nuclear Regulatory Commission
Date Data Arrived at EDR: 08/24/2021	Telephone: 301-415-7169
Date Made Active in Reports: 11/19/2021	Last EDR Contact: 10/18/2021
Number of Days to Update: 87	Next Scheduled EDR Contact: 01/31/2022
	Data Release Frequency: Quarterly

COAL ASH DOE: Steam-Electric Plant Operation Data

A listing of power plants that store ash in surface ponds.

Date of Government Version: 12/31/2019	Source: Department of Energy
Date Data Arrived at EDR: 12/01/2020	Telephone: 202-586-8719
Date Made Active in Reports: 02/09/2021	Last EDR Contact: 09/03/2021
Number of Days to Update: 70	Next Scheduled EDR Contact: 12/13/2021
	Data Release Frequency: Varies

COAL ASH EPA: Coal Combustion Residues Surface Impoundments List

A listing of coal combustion residues surface impoundments with high hazard potential ratings.

Date of Government Version: 01/12/2017	Source: Environmental Protection Agency
Date Data Arrived at EDR: 03/05/2019	Telephone: N/A
Date Made Active in Reports: 11/11/2019	Last EDR Contact: 08/31/2021
Number of Days to Update: 251	Next Scheduled EDR Contact: 12/13/2021
	Data Release Frequency: Varies

GOVERNMENT RECORDS SEARCHED / DATA CURRENCY TRACKING

PCB TRANSFORMER: PCB Transformer Registration Database

The database of PCB transformer registrations that includes all PCB registration submittals.

Date of Government Version: 09/13/2019	Source: Environmental Protection Agency
Date Data Arrived at EDR: 11/06/2019	Telephone: 202-566-0517
Date Made Active in Reports: 02/10/2020	Last EDR Contact: 11/05/2021
Number of Days to Update: 96	Next Scheduled EDR Contact: 02/14/2022
	Data Release Frequency: Varies

RADINFO: Radiation Information Database

The Radiation Information Database (RADINFO) contains information about facilities that are regulated by U.S. Environmental Protection Agency (EPA) regulations for radiation and radioactivity.

Date of Government Version: 07/01/2019	Source: Environmental Protection Agency
Date Data Arrived at EDR: 07/01/2019	Telephone: 202-343-9775
Date Made Active in Reports: 09/23/2019	Last EDR Contact: 09/27/2021
Number of Days to Update: 84	Next Scheduled EDR Contact: 01/10/2022
	Data Release Frequency: Quarterly

HIST FTTS: FIFRA/TSCA Tracking System Administrative Case Listing

A complete administrative case listing from the FIFRA/TSCA Tracking System (FTTS) for all ten EPA regions. The information was obtained from the National Compliance Database (NCDB). NCDB supports the implementation of FIFRA (Federal Insecticide, Fungicide, and Rodenticide Act) and TSCA (Toxic Substances Control Act). Some EPA regions are now closing out records. Because of that, and the fact that some EPA regions are not providing EPA Headquarters with updated records, it was decided to create a HIST FTTS database. It included records that may not be included in the newer FTTS database updates. This database is no longer updated.

Date of Government Version: 10/19/2006	Source: Environmental Protection Agency
Date Data Arrived at EDR: 03/01/2007	Telephone: 202-564-2501
Date Made Active in Reports: 04/10/2007	Last EDR Contact: 12/17/2007
Number of Days to Update: 40	Next Scheduled EDR Contact: 03/17/2008
	Data Release Frequency: No Update Planned

HIST FTTS INSP: FIFRA/TSCA Tracking System Inspection & Enforcement Case Listing

A complete inspection and enforcement case listing from the FIFRA/TSCA Tracking System (FTTS) for all ten EPA regions. The information was obtained from the National Compliance Database (NCDB). NCDB supports the implementation of FIFRA (Federal Insecticide, Fungicide, and Rodenticide Act) and TSCA (Toxic Substances Control Act). Some EPA regions are now closing out records. Because of that, and the fact that some EPA regions are not providing EPA Headquarters with updated records, it was decided to create a HIST FTTS database. It included records that may not be included in the newer FTTS database updates. This database is no longer updated.

Date of Government Version: 10/19/2006	Source: Environmental Protection Agency
Date Data Arrived at EDR: 03/01/2007	Telephone: 202-564-2501
Date Made Active in Reports: 04/10/2007	Last EDR Contact: 12/17/2008
Number of Days to Update: 40	Next Scheduled EDR Contact: 03/17/2008
	Data Release Frequency: No Update Planned

DOT OPS: Incident and Accident Data

Department of Transportation, Office of Pipeline Safety Incident and Accident data.

Date of Government Version: 01/02/2020	Source: Department of Transportation, Office of Pipeline Safety
Date Data Arrived at EDR: 01/28/2020	Telephone: 202-366-4595
Date Made Active in Reports: 04/17/2020	Last EDR Contact: 10/26/2021
Number of Days to Update: 80	Next Scheduled EDR Contact: 02/07/2022
	Data Release Frequency: Quarterly

CONSENT: Superfund (CERCLA) Consent Decrees

Major legal settlements that establish responsibility and standards for cleanup at NPL (Superfund) sites. Released periodically by United States District Courts after settlement by parties to litigation matters.

GOVERNMENT RECORDS SEARCHED / DATA CURRENCY TRACKING

Date of Government Version: 06/30/2021
Date Data Arrived at EDR: 07/14/2021
Date Made Active in Reports: 07/16/2021
Number of Days to Update: 2

Source: Department of Justice, Consent Decree Library
Telephone: Varies
Last EDR Contact: 09/30/2021
Next Scheduled EDR Contact: 01/17/2022
Data Release Frequency: Varies

BRS: Biennial Reporting System

The Biennial Reporting System is a national system administered by the EPA that collects data on the generation and management of hazardous waste. BRS captures detailed data from two groups: Large Quantity Generators (LQG) and Treatment, Storage, and Disposal Facilities.

Date of Government Version: 12/31/2017
Date Data Arrived at EDR: 06/22/2020
Date Made Active in Reports: 11/20/2020
Number of Days to Update: 151

Source: EPA/NTIS
Telephone: 800-424-9346
Last EDR Contact: 09/15/2021
Next Scheduled EDR Contact: 01/03/2022
Data Release Frequency: Biennially

INDIAN RESERV: Indian Reservations

This map layer portrays Indian administered lands of the United States that have any area equal to or greater than 640 acres.

Date of Government Version: 12/31/2014
Date Data Arrived at EDR: 07/14/2015
Date Made Active in Reports: 01/10/2017
Number of Days to Update: 546

Source: USGS
Telephone: 202-208-3710
Last EDR Contact: 10/05/2021
Next Scheduled EDR Contact: 01/17/2022
Data Release Frequency: Semi-Annually

FUSRAP: Formerly Utilized Sites Remedial Action Program

DOE established the Formerly Utilized Sites Remedial Action Program (FUSRAP) in 1974 to remediate sites where radioactive contamination remained from Manhattan Project and early U.S. Atomic Energy Commission (AEC) operations.

Date of Government Version: 07/26/2021
Date Data Arrived at EDR: 07/27/2021
Date Made Active in Reports: 10/22/2021
Number of Days to Update: 87

Source: Department of Energy
Telephone: 202-586-3559
Last EDR Contact: 11/01/2021
Next Scheduled EDR Contact: 02/14/2022
Data Release Frequency: Varies

UMTRA: Uranium Mill Tailings Sites

Uranium ore was mined by private companies for federal government use in national defense programs. When the mills shut down, large piles of the sand-like material (mill tailings) remain after uranium has been extracted from the ore. Levels of human exposure to radioactive materials from the piles are low; however, in some cases tailings were used as construction materials before the potential health hazards of the tailings were recognized.

Date of Government Version: 08/30/2019
Date Data Arrived at EDR: 11/15/2019
Date Made Active in Reports: 01/28/2020
Number of Days to Update: 74

Source: Department of Energy
Telephone: 505-845-0011
Last EDR Contact: 11/12/2021
Next Scheduled EDR Contact: 02/28/2022
Data Release Frequency: Varies

LEAD SMELTER 1: Lead Smelter Sites

A listing of former lead smelter site locations.

Date of Government Version: 07/29/2021
Date Data Arrived at EDR: 08/04/2021
Date Made Active in Reports: 08/31/2021
Number of Days to Update: 27

Source: Environmental Protection Agency
Telephone: 703-603-8787
Last EDR Contact: 11/05/2021
Next Scheduled EDR Contact: 01/10/2022
Data Release Frequency: Varies

LEAD SMELTER 2: Lead Smelter Sites

A list of several hundred sites in the U.S. where secondary lead smelting was done from 1931 and 1964. These sites may pose a threat to public health through ingestion or inhalation of contaminated soil or dust

GOVERNMENT RECORDS SEARCHED / DATA CURRENCY TRACKING

Date of Government Version: 04/05/2001
Date Data Arrived at EDR: 10/27/2010
Date Made Active in Reports: 12/02/2010
Number of Days to Update: 36

Source: American Journal of Public Health
Telephone: 703-305-6451
Last EDR Contact: 12/02/2009
Next Scheduled EDR Contact: N/A
Data Release Frequency: No Update Planned

US AIRS (AFS): Aerometric Information Retrieval System Facility Subsystem (AFS)

The database is a sub-system of Aerometric Information Retrieval System (AIRS). AFS contains compliance data on air pollution point sources regulated by the U.S. EPA and/or state and local air regulatory agencies. This information comes from source reports by various stationary sources of air pollution, such as electric power plants, steel mills, factories, and universities, and provides information about the air pollutants they produce. Action, air program, air program pollutant, and general level plant data. It is used to track emissions and compliance data from industrial plants.

Date of Government Version: 10/12/2016
Date Data Arrived at EDR: 10/26/2016
Date Made Active in Reports: 02/03/2017
Number of Days to Update: 100

Source: EPA
Telephone: 202-564-2496
Last EDR Contact: 09/26/2017
Next Scheduled EDR Contact: 01/08/2018
Data Release Frequency: Annually

US AIRS MINOR: Air Facility System Data

A listing of minor source facilities.

Date of Government Version: 10/12/2016
Date Data Arrived at EDR: 10/26/2016
Date Made Active in Reports: 02/03/2017
Number of Days to Update: 100

Source: EPA
Telephone: 202-564-2496
Last EDR Contact: 09/26/2017
Next Scheduled EDR Contact: 01/08/2018
Data Release Frequency: Annually

US MINES: Mines Master Index File

Contains all mine identification numbers issued for mines active or opened since 1971. The data also includes violation information.

Date of Government Version: 08/09/2021
Date Data Arrived at EDR: 08/24/2021
Date Made Active in Reports: 11/19/2021
Number of Days to Update: 87

Source: Department of Labor, Mine Safety and Health Administration
Telephone: 303-231-5959
Last EDR Contact: 11/22/2021
Next Scheduled EDR Contact: 03/07/2022
Data Release Frequency: Semi-Annually

MINES VIOLATIONS: MSHA Violation Assessment Data

Mines violation and assessment information. Department of Labor, Mine Safety & Health Administration.

Date of Government Version: 06/30/2021
Date Data Arrived at EDR: 07/01/2021
Date Made Active in Reports: 09/28/2021
Number of Days to Update: 89

Source: DOL, Mine Safety & Health Admini
Telephone: 202-693-9424
Last EDR Contact: 11/24/2021
Next Scheduled EDR Contact: 03/14/2022
Data Release Frequency: Quarterly

US MINES 2: Ferrous and Nonferrous Metal Mines Database Listing

This map layer includes ferrous (ferrous metal mines are facilities that extract ferrous metals, such as iron ore or molybdenum) and nonferrous (Nonferrous metal mines are facilities that extract nonferrous metals, such as gold, silver, copper, zinc, and lead) metal mines in the United States.

Date of Government Version: 05/06/2020
Date Data Arrived at EDR: 05/27/2020
Date Made Active in Reports: 08/13/2020
Number of Days to Update: 78

Source: USGS
Telephone: 703-648-7709
Last EDR Contact: 11/22/2021
Next Scheduled EDR Contact: 03/07/2022
Data Release Frequency: Varies

GOVERNMENT RECORDS SEARCHED / DATA CURRENCY TRACKING

US MINES 3: Active Mines & Mineral Plants Database Listing

Active Mines and Mineral Processing Plant operations for commodities monitored by the Minerals Information Team of the USGS.

Date of Government Version: 04/14/2011	Source: USGS
Date Data Arrived at EDR: 06/08/2011	Telephone: 703-648-7709
Date Made Active in Reports: 09/13/2011	Last EDR Contact: 11/22/2021
Number of Days to Update: 97	Next Scheduled EDR Contact: 03/07/2022
	Data Release Frequency: Varies

ABANDONED MINES: Abandoned Mines

An inventory of land and water impacted by past mining (primarily coal mining) is maintained by OSMRE to provide information needed to implement the Surface Mining Control and Reclamation Act of 1977 (SMCRA). The inventory contains information on the location, type, and extent of AML impacts, as well as, information on the cost associated with the reclamation of those problems. The inventory is based upon field surveys by State, Tribal, and OSMRE program officials. It is dynamic to the extent that it is modified as new problems are identified and existing problems are reclaimed.

Date of Government Version: 06/15/2021	Source: Department of Interior
Date Data Arrived at EDR: 06/16/2021	Telephone: 202-208-2609
Date Made Active in Reports: 08/17/2021	Last EDR Contact: 09/14/2021
Number of Days to Update: 62	Next Scheduled EDR Contact: 12/20/2021
	Data Release Frequency: Quarterly

FINDS: Facility Index System/Facility Registry System

Facility Index System. FINDS contains both facility information and 'pointers' to other sources that contain more detail. EDR includes the following FINDS databases in this report: PCS (Permit Compliance System), AIRS (Aerometric Information Retrieval System), DOCKET (Enforcement Docket used to manage and track information on civil judicial enforcement cases for all environmental statutes), FURS (Federal Underground Injection Control), C-DOCKET (Criminal Docket System used to track criminal enforcement actions for all environmental statutes), FFIS (Federal Facilities Information System), STATE (State Environmental Laws and Statutes), and PADS (PCB Activity Data System).

Date of Government Version: 05/05/2021	Source: EPA
Date Data Arrived at EDR: 05/18/2021	Telephone: (206) 553-1200
Date Made Active in Reports: 08/17/2021	Last EDR Contact: 11/22/2021
Number of Days to Update: 91	Next Scheduled EDR Contact: 12/13/2021
	Data Release Frequency: Quarterly

ECHO: Enforcement & Compliance History Information

ECHO provides integrated compliance and enforcement information for about 800,000 regulated facilities nationwide.

Date of Government Version: 06/26/2021	Source: Environmental Protection Agency
Date Data Arrived at EDR: 07/01/2021	Telephone: 202-564-2280
Date Made Active in Reports: 09/28/2021	Last EDR Contact: 10/05/2021
Number of Days to Update: 89	Next Scheduled EDR Contact: 01/17/2022
	Data Release Frequency: Quarterly

DOCKET HWC: Hazardous Waste Compliance Docket Listing

A complete list of the Federal Agency Hazardous Waste Compliance Docket Facilities.

Date of Government Version: 05/06/2021	Source: Environmental Protection Agency
Date Data Arrived at EDR: 05/21/2021	Telephone: 202-564-0527
Date Made Active in Reports: 08/11/2021	Last EDR Contact: 11/23/2021
Number of Days to Update: 82	Next Scheduled EDR Contact: 03/07/2022
	Data Release Frequency: Varies

UXO: Unexploded Ordnance Sites

A listing of unexploded ordnance site locations

GOVERNMENT RECORDS SEARCHED / DATA CURRENCY TRACKING

Date of Government Version: 12/31/2018
Date Data Arrived at EDR: 07/02/2020
Date Made Active in Reports: 09/17/2020
Number of Days to Update: 77

Source: Department of Defense
Telephone: 703-704-1564
Last EDR Contact: 10/07/2021
Next Scheduled EDR Contact: 01/24/2022
Data Release Frequency: Varies

FUELS PROGRAM: EPA Fuels Program Registered Listing

This listing includes facilities that are registered under the Part 80 (Code of Federal Regulations) EPA Fuels Programs. All companies now are required to submit new and updated registrations.

Date of Government Version: 08/13/2021
Date Data Arrived at EDR: 08/13/2021
Date Made Active in Reports: 10/22/2021
Number of Days to Update: 70

Source: EPA
Telephone: 800-385-6164
Last EDR Contact: 11/15/2021
Next Scheduled EDR Contact: 02/28/2022
Data Release Frequency: Quarterly

AIRS (EMI): Washington Emissions Data System Emissions inventory data.

Date of Government Version: 12/31/2019
Date Data Arrived at EDR: 04/14/2021
Date Made Active in Reports: 06/29/2021
Number of Days to Update: 76

Source: Department of Ecology
Telephone: 360-407-6040
Last EDR Contact: 10/15/2021
Next Scheduled EDR Contact: 01/24/2022
Data Release Frequency: Annually

ASBESTOS: Asbestos Notification Listing Asbestos sites

Date of Government Version: 12/02/2020
Date Data Arrived at EDR: 12/03/2020
Date Made Active in Reports: 12/11/2020
Number of Days to Update: 8

Source: Department of Labor & Industries
Telephone: 360-902-6209
Last EDR Contact: 11/12/2021
Next Scheduled EDR Contact: 02/28/2022
Data Release Frequency: Varies

COAL ASH: Coal Ash Disposal Site Listing A listing of coal ash disposal site locations.

Date of Government Version: 06/03/2021
Date Data Arrived at EDR: 07/07/2021
Date Made Active in Reports: 09/28/2021
Number of Days to Update: 83

Source: Department of Ecology
Telephone: 360-407-6933
Last EDR Contact: 08/25/2021
Next Scheduled EDR Contact: 12/13/2021
Data Release Frequency: Varies

DRYCLEANERS: Drycleaner List

A listing of registered drycleaners who registered with the Department of Ecology (using the SIC code of 7215 and 7216) as hazardous waste generators.

Date of Government Version: 07/19/2021
Date Data Arrived at EDR: 07/20/2021
Date Made Active in Reports: 10/12/2021
Number of Days to Update: 84

Source: Department of Ecology
Telephone: 360-407-6732
Last EDR Contact: 10/07/2021
Next Scheduled EDR Contact: 01/24/2022
Data Release Frequency: Varies

Financial Assurance 1: Financial Assurance Information Listing

A listing of financial assurance information for underground storage tank facilities. Financial assurance is intended to ensure that resources are available to pay for the cost of closure, post-closure care, and corrective measures if the owner or operator of a regulated facility is unable or unwilling to pay.

Date of Government Version: 08/23/2021
Date Data Arrived at EDR: 08/24/2021
Date Made Active in Reports: 11/16/2021
Number of Days to Update: 84

Source: Department of Ecology
Telephone: 360-586-1060
Last EDR Contact: 11/18/2021
Next Scheduled EDR Contact: 03/07/2022
Data Release Frequency: No Update Planned

GOVERNMENT RECORDS SEARCHED / DATA CURRENCY TRACKING

Financial Assurance 2: Financial Assurance Information Listing

A listing of financial assurance information for hazardous waste facilities. Financial assurance is intended to ensure that resources are available to pay for the cost of closure, post-closure care, and corrective measures if the owner or operator of a regulated facility is unable or unwilling to pay.

Date of Government Version: 08/18/2021	Source: Department of Ecology
Date Data Arrived at EDR: 08/18/2021	Telephone: 360-407-6754
Date Made Active in Reports: 11/12/2021	Last EDR Contact: 11/08/2021
Number of Days to Update: 86	Next Scheduled EDR Contact: 02/21/2022
	Data Release Frequency: Varies

Financial Assurance 3: Financial Assurance Information Listing

A listing of financial assurance information for solid waste facilities. Financial assurance is intended to ensure that resources are available to pay for the cost of closure, post-closure care, and corrective measures if the owner or operator of a regulated facility is unable or unwilling to pay.

Date of Government Version: 11/15/2017	Source: Department of Ecology
Date Data Arrived at EDR: 11/20/2017	Telephone: 360-407-6136
Date Made Active in Reports: 01/04/2018	Last EDR Contact: 11/08/2021
Number of Days to Update: 45	Next Scheduled EDR Contact: 02/21/2022
	Data Release Frequency: No Update Planned

INACTIVE DRYCLEANERS: Inactive Drycleaners

A listing of inactive drycleaner facility locations.

Date of Government Version: 07/19/2021	Source: Department of Ecology
Date Data Arrived at EDR: 07/20/2021	Telephone: 360-407-6732
Date Made Active in Reports: 10/12/2021	Last EDR Contact: 10/07/2021
Number of Days to Update: 84	Next Scheduled EDR Contact: 01/24/2022
	Data Release Frequency: Annually

WA MANIFEST: Hazardous Waste Manifest Data

Hazardous waste manifest information.

Date of Government Version: 12/31/2020	Source: Department of Ecology
Date Data Arrived at EDR: 08/11/2021	Telephone: N/A
Date Made Active in Reports: 11/23/2021	Last EDR Contact: 09/10/2021
Number of Days to Update: 104	Next Scheduled EDR Contact: 12/27/2021
	Data Release Frequency: Annually

NPDES: Water Quality Permit System Data

A listing of permitted wastewater facilities.

Date of Government Version: 07/07/2021	Source: Department of Ecology
Date Data Arrived at EDR: 07/14/2021	Telephone: 360-407-6073
Date Made Active in Reports: 10/06/2021	Last EDR Contact: 10/12/2021
Number of Days to Update: 84	Next Scheduled EDR Contact: 01/24/2022
	Data Release Frequency: Quarterly

UIC: Underground Injection Wells Listing

A listing of underground injection wells.

Date of Government Version: 01/12/2021	Source: Department of Ecology
Date Data Arrived at EDR: 01/13/2021	Telephone: 360-407-6143
Date Made Active in Reports: 04/05/2021	Last EDR Contact: 10/12/2021
Number of Days to Update: 82	Next Scheduled EDR Contact: 01/24/2022
	Data Release Frequency: Quarterly

PCS ENF: Enforcement data

No description is available for this data

GOVERNMENT RECORDS SEARCHED / DATA CURRENCY TRACKING

Date of Government Version: 12/31/2014
Date Data Arrived at EDR: 02/05/2015
Date Made Active in Reports: 03/06/2015
Number of Days to Update: 29

Source: EPA
Telephone: 202-564-2497
Last EDR Contact: 09/30/2021
Next Scheduled EDR Contact: 01/17/2022
Data Release Frequency: Varies

MINES MRDS: Mineral Resources Data System Mineral Resources Data System

Date of Government Version: 04/06/2018
Date Data Arrived at EDR: 10/21/2019
Date Made Active in Reports: 10/24/2019
Number of Days to Update: 3

Source: USGS
Telephone: 703-648-6533
Last EDR Contact: 11/23/2021
Next Scheduled EDR Contact: 03/07/2022
Data Release Frequency: Varies

PCS: Permit Compliance System

PCS is a computerized management information system that contains data on National Pollutant Discharge Elimination System (NPDES) permit holding facilities. PCS tracks the permit, compliance, and enforcement status of NPDES facilities.

Date of Government Version: 07/14/2011
Date Data Arrived at EDR: 08/05/2011
Date Made Active in Reports: 09/29/2011
Number of Days to Update: 55

Source: EPA, Office of Water
Telephone: 202-564-2496
Last EDR Contact: 09/30/2021
Next Scheduled EDR Contact: 01/17/2022
Data Release Frequency: Semi-Annually

PCS INACTIVE: Listing of Inactive PCS Permits

An inactive permit is a facility that has shut down or is no longer discharging.

Date of Government Version: 11/05/2014
Date Data Arrived at EDR: 01/06/2015
Date Made Active in Reports: 05/06/2015
Number of Days to Update: 120

Source: EPA
Telephone: 202-564-2496
Last EDR Contact: 09/30/2021
Next Scheduled EDR Contact: 01/17/2022
Data Release Frequency: Semi-Annually

EDR HIGH RISK HISTORICAL RECORDS

EDR Exclusive Records

EDR MGP: EDR Proprietary Manufactured Gas Plants

The EDR Proprietary Manufactured Gas Plant Database includes records of coal gas plants (manufactured gas plants) compiled by EDR's researchers. Manufactured gas sites were used in the United States from the 1800's to 1950's to produce a gas that could be distributed and used as fuel. These plants used whale oil, rosin, coal, or a mixture of coal, oil, and water that also produced a significant amount of waste. Many of the byproducts of the gas production, such as coal tar (oily waste containing volatile and non-volatile chemicals), sludges, oils and other compounds are potentially hazardous to human health and the environment. The byproduct from this process was frequently disposed of directly at the plant site and can remain or spread slowly, serving as a continuous source of soil and groundwater contamination.

Date of Government Version: N/A
Date Data Arrived at EDR: N/A
Date Made Active in Reports: N/A
Number of Days to Update: N/A

Source: EDR, Inc.
Telephone: N/A
Last EDR Contact: N/A
Next Scheduled EDR Contact: N/A
Data Release Frequency: No Update Planned

EDR Hist Auto: EDR Exclusive Historical Auto Stations

EDR has searched selected national collections of business directories and has collected listings of potential gas station/filling station/service station sites that were available to EDR researchers. EDR's review was limited to those categories of sources that might, in EDR's opinion, include gas station/filling station/service station establishments. The categories reviewed included, but were not limited to gas, gas station, gasoline station, filling station, auto, automobile repair, auto service station, service station, etc. This database falls within a category of information EDR classifies as "High Risk Historical Records", or HRHR. EDR's HRHR effort presents unique and sometimes proprietary data about past sites and operations that typically create environmental concerns, but may not show up in current government records searches.

GOVERNMENT RECORDS SEARCHED / DATA CURRENCY TRACKING

Date of Government Version: N/A
Date Data Arrived at EDR: N/A
Date Made Active in Reports: N/A
Number of Days to Update: N/A

Source: EDR, Inc.
Telephone: N/A
Last EDR Contact: N/A
Next Scheduled EDR Contact: N/A
Data Release Frequency: Varies

EDR Hist Cleaner: EDR Exclusive Historical Cleaners

EDR has searched selected national collections of business directories and has collected listings of potential dry cleaner sites that were available to EDR researchers. EDR's review was limited to those categories of sources that might, in EDR's opinion, include dry cleaning establishments. The categories reviewed included, but were not limited to dry cleaners, cleaners, laundry, laundromat, cleaning/laundry, wash & dry etc. This database falls within a category of information EDR classifies as "High Risk Historical Records", or HRHR. EDR's HRHR effort presents unique and sometimes proprietary data about past sites and operations that typically create environmental concerns, but may not show up in current government records searches.

Date of Government Version: N/A
Date Data Arrived at EDR: N/A
Date Made Active in Reports: N/A
Number of Days to Update: N/A

Source: EDR, Inc.
Telephone: N/A
Last EDR Contact: N/A
Next Scheduled EDR Contact: N/A
Data Release Frequency: Varies

EDR RECOVERED GOVERNMENT ARCHIVES

Exclusive Recovered Govt. Archives

RGA HWS: Recovered Government Archive State Hazardous Waste Facilities List

The EDR Recovered Government Archive State Hazardous Waste database provides a list of SHWS incidents derived from historical databases and includes many records that no longer appear in current government lists. Compiled from Records formerly available from the Department of Ecology in Washington.

Date of Government Version: N/A
Date Data Arrived at EDR: 07/01/2013
Date Made Active in Reports: 12/24/2013
Number of Days to Update: 176

Source: Department of Ecology
Telephone: N/A
Last EDR Contact: 06/01/2012
Next Scheduled EDR Contact: N/A
Data Release Frequency: Varies

RGA LF: Recovered Government Archive Solid Waste Facilities List

The EDR Recovered Government Archive Landfill database provides a list of landfills derived from historical databases and includes many records that no longer appear in current government lists. Compiled from Records formerly available from the Department of Ecology in Washington.

Date of Government Version: N/A
Date Data Arrived at EDR: 07/01/2013
Date Made Active in Reports: 01/10/2014
Number of Days to Update: 193

Source: Department of Ecology
Telephone: N/A
Last EDR Contact: 06/01/2012
Next Scheduled EDR Contact: N/A
Data Release Frequency: Varies

RGA LUST: Recovered Government Archive Leaking Underground Storage Tank

The EDR Recovered Government Archive Leaking Underground Storage Tank database provides a list of LUST incidents derived from historical databases and includes many records that no longer appear in current government lists. Compiled from Records formerly available from the Department of Ecology in Washington.

Date of Government Version: N/A
Date Data Arrived at EDR: 07/01/2013
Date Made Active in Reports: 12/24/2013
Number of Days to Update: 176

Source: Department of Ecology
Telephone: N/A
Last EDR Contact: 06/01/2012
Next Scheduled EDR Contact: N/A
Data Release Frequency: Varies

GOVERNMENT RECORDS SEARCHED / DATA CURRENCY TRACKING

COUNTY RECORDS

KING COUNTY:

LF KING: Abandoned Landfill Study in King County

The King County Abandoned Landfill Survey was conducted from October through December 1984 by the Health Department's Environmental Health Division at the request of the King County Council. The primary objective of the survey was to determine if any public health problems existed at the predetermined 24 sites.

Date of Government Version: 04/30/1985

Date Data Arrived at EDR: 11/07/1994

Date Made Active in Reports: N/A

Number of Days to Update: 0

Source: Seattle-King County Department of Public Health

Telephone: 206-296-4785

Last EDR Contact: 10/21/1994

Next Scheduled EDR Contact: N/A

Data Release Frequency: No Update Planned

SEATTLE COUNTY:

LF SEATTLE CITY: Abandoned Landfill Study in the City of Seattle

The Seattle Abandoned Landfill Survey was conducted in June and July of 1984 by the Health Department's Environmental Health Division at the request of the Mayor's Office. The primary objective of the survey was to determine if any public health problems existed at the predetermined 12 sites.

Date of Government Version: 07/30/1984

Date Data Arrived at EDR: 11/07/1994

Date Made Active in Reports: N/A

Number of Days to Update: 0

Source: Seattle - King County Department of Public Health

Telephone: 206-296-4785

Last EDR Contact: 10/21/1994

Next Scheduled EDR Contact: N/A

Data Release Frequency: No Update Planned

SEATTLE/KING COUNTY:

LF SEATTLE/KING: Seattle - King County Abandoned Landfill Toxicity / Hazard Assessment Project

This report presents the Seattle-King County Health Department's follow-up investigation of two city owned and four county owned abandoned landfills which was conducted from February to December 1986.

Date of Government Version: 12/31/1986

Date Data Arrived at EDR: 08/18/1995

Date Made Active in Reports: 09/20/1995

Number of Days to Update: 33

Source: Department of Public Health

Telephone: 206-296-4785

Last EDR Contact: 08/14/1995

Next Scheduled EDR Contact: N/A

Data Release Frequency: No Update Planned

SNOHOMISH COUNTY:

LF SNOHOMISH: Solid Waste Sites of Record at Snohomish Health District

Solid waste disposal and/or utilization sites in Snohomish County.

Date of Government Version: 09/23/2019

Date Data Arrived at EDR: 09/25/2019

Date Made Active in Reports: 10/24/2019

Number of Days to Update: 29

Source: Snohomish Health District

Telephone: 206-339-5250

Last EDR Contact: 09/10/2021

Next Scheduled EDR Contact: 12/27/2021

Data Release Frequency: No Update Planned

TACOMA/PIERCE COUNTY:

LF TACOMA/PIERCE: Closed Landfill Survey

Following numerous requests for information about closed dumpsites and landfills in Pierce County, the Tacoma-Pierce County Health Department decided to conduct a study on the matter. The aim of the study was to evaluate public health risks associated with the closed dumpsites and landfills, and to determine the need, if any, for further investigations of a more detailed nature. The sites represent all of the known dumpsites and landfills closed after 1950.

GOVERNMENT RECORDS SEARCHED / DATA CURRENCY TRACKING

Date of Government Version: 09/01/2002
Date Data Arrived at EDR: 03/24/2003
Date Made Active in Reports: 05/14/2003
Number of Days to Update: 51

Source: Tacoma-Pierce County Health Department
Telephone: 206-591-6500
Last EDR Contact: 03/19/2003
Next Scheduled EDR Contact: N/A
Data Release Frequency: No Update Planned

OTHER DATABASE(S)

Depending on the geographic area covered by this report, the data provided in these specialty databases may or may not be complete. For example, the existence of wetlands information data in a specific report does not mean that all wetlands in the area covered by the report are included. Moreover, the absence of any reported wetlands information does not necessarily mean that wetlands do not exist in the area covered by the report.

CT MANIFEST: Hazardous Waste Manifest Data

Facility and manifest data. Manifest is a document that lists and tracks hazardous waste from the generator through transporters to a tsd facility.

Date of Government Version: 07/23/2021
Date Data Arrived at EDR: 08/10/2021
Date Made Active in Reports: 11/08/2021
Number of Days to Update: 90

Source: Department of Energy & Environmental Protection
Telephone: 860-424-3375
Last EDR Contact: 11/12/2021
Next Scheduled EDR Contact: 02/21/2022
Data Release Frequency: No Update Planned

NY MANIFEST: Facility and Manifest Data

Manifest is a document that lists and tracks hazardous waste from the generator through transporters to a TSD facility.

Date of Government Version: 01/01/2019
Date Data Arrived at EDR: 04/29/2020
Date Made Active in Reports: 07/10/2020
Number of Days to Update: 72

Source: Department of Environmental Conservation
Telephone: 518-402-8651
Last EDR Contact: 10/29/2021
Next Scheduled EDR Contact: 02/07/2022
Data Release Frequency: Quarterly

PA MANIFEST: Manifest Information

Hazardous waste manifest information.

Date of Government Version: 06/30/2018
Date Data Arrived at EDR: 07/19/2019
Date Made Active in Reports: 09/10/2019
Number of Days to Update: 53

Source: Department of Environmental Protection
Telephone: 717-783-8990
Last EDR Contact: 10/07/2021
Next Scheduled EDR Contact: 01/24/2022
Data Release Frequency: Annually

WI MANIFEST: Manifest Information

Hazardous waste manifest information.

Date of Government Version: 05/31/2018
Date Data Arrived at EDR: 06/19/2019
Date Made Active in Reports: 09/03/2019
Number of Days to Update: 76

Source: Department of Natural Resources
Telephone: N/A
Last EDR Contact: 09/01/2021
Next Scheduled EDR Contact: 12/20/2021
Data Release Frequency: Annually

Oil/Gas Pipelines

Source: Endeavor Business Media

Petroleum Bundle (Crude Oil, Refined Products, Petrochemicals, Gas Liquids (LPG/NGL), and Specialty Gases (Miscellaneous)) N = Natural Gas Bundle (Natural Gas, Gas Liquids (LPG/NGL), and Specialty Gases (Miscellaneous)). This map includes information copyrighted by Endeavor Business Media. This information is provided on a best effort basis and Endeavor Business Media does not guarantee its accuracy nor warrant its fitness for any particular purpose. Such information has been reprinted with the permission of Endeavor Business Media.

Electric Power Transmission Line Data

Source: Endeavor Business Media

This map includes information copyrighted by Endeavor Business Media. This information is provided on a best effort basis and Endeavor Business Media does not guarantee its accuracy nor warrant its fitness for any particular purpose. Such information has been reprinted with the permission of Endeavor Business Media.

GOVERNMENT RECORDS SEARCHED / DATA CURRENCY TRACKING

Sensitive Receptors: There are individuals deemed sensitive receptors due to their fragile immune systems and special sensitivity to environmental discharges. These sensitive receptors typically include the elderly, the sick, and children. While the location of all sensitive receptors cannot be determined, EDR indicates those buildings and facilities - schools, daycares, hospitals, medical centers, and nursing homes - where individuals who are sensitive receptors are likely to be located.

AHA Hospitals:

Source: American Hospital Association, Inc.

Telephone: 312-280-5991

The database includes a listing of hospitals based on the American Hospital Association's annual survey of hospitals.

Medical Centers: Provider of Services Listing

Source: Centers for Medicare & Medicaid Services

Telephone: 410-786-3000

A listing of hospitals with Medicare provider number, produced by Centers of Medicare & Medicaid Services, a federal agency within the U.S. Department of Health and Human Services.

Nursing Homes

Source: National Institutes of Health

Telephone: 301-594-6248

Information on Medicare and Medicaid certified nursing homes in the United States.

Public Schools

Source: National Center for Education Statistics

Telephone: 202-502-7300

The National Center for Education Statistics' primary database on elementary and secondary public education in the United States. It is a comprehensive, annual, national statistical database of all public elementary and secondary schools and school districts, which contains data that are comparable across all states.

Private Schools

Source: National Center for Education Statistics

Telephone: 202-502-7300

The National Center for Education Statistics' primary database on private school locations in the United States.

Daycare Centers: Daycare Center Listing

Source: Department of Social & Health Services

Telephone: 253-383-1735

Flood Zone Data: This data was obtained from the Federal Emergency Management Agency (FEMA). It depicts 100-year and 500-year flood zones as defined by FEMA. It includes the National Flood Hazard Layer (NFHL) which incorporates Flood Insurance Rate Map (FIRM) data and Q3 data from FEMA in areas not covered by NFHL.

Source: FEMA

Telephone: 877-336-2627

Date of Government Version: 2003, 2015

NWI: National Wetlands Inventory. This data, available in select counties across the country, was obtained by EDR in 2002, 2005 and 2010 from the U.S. Fish and Wildlife Service.

State Wetlands Data: Wetland Inventory

Source: Department of Ecology

Telephone: 360-407-6121

Current USGS 7.5 Minute Topographic Map

Source: U.S. Geological Survey

GOVERNMENT RECORDS SEARCHED / DATA CURRENCY TRACKING

STREET AND ADDRESS INFORMATION

© 2015 TomTom North America, Inc. All rights reserved. This material is proprietary and the subject of copyright protection and other intellectual property rights owned by or licensed to Tele Atlas North America, Inc. The use of this material is subject to the terms of a license agreement. You will be held liable for any unauthorized copying or disclosure of this material.

GEOCHECK[®] - PHYSICAL SETTING SOURCE ADDENDUM

TARGET PROPERTY ADDRESS

PROSE FIRCREST APARTMENTS DEVELOPMENT
2119 MILDRED STREET WEST
TACOMA, WA 98466

TARGET PROPERTY COORDINATES

Latitude (North):	47.240005 - 47° 14' 24.02"
Longitude (West):	122.524982 - 122° 31' 29.94"
Universal Transverse Mercator:	Zone 10
UTM X (Meters):	535952.6
UTM Y (Meters):	5231726.5
Elevation:	322 ft. above sea level

USGS TOPOGRAPHIC MAP

Target Property Map:	14820826 STEILACOOM, WA
Version Date:	2020
North Map:	14742662 GIG HARBOR, WA
Version Date:	2020

EDR's GeoCheck Physical Setting Source Addendum is provided to assist the environmental professional in forming an opinion about the impact of potential contaminant migration.

Assessment of the impact of contaminant migration generally has two principle investigative components:

1. Groundwater flow direction, and
2. Groundwater flow velocity.

Groundwater flow direction may be impacted by surface topography, hydrology, hydrogeology, characteristics of the soil, and nearby wells. Groundwater flow velocity is generally impacted by the nature of the geologic strata.

GEOCHECK® - PHYSICAL SETTING SOURCE SUMMARY

GROUNDWATER FLOW DIRECTION INFORMATION

Groundwater flow direction for a particular site is best determined by a qualified environmental professional using site-specific well data. If such data is not reasonably ascertainable, it may be necessary to rely on other sources of information, such as surface topographic information, hydrologic information, hydrogeologic data collected on nearby properties, and regional groundwater flow information (from deep aquifers).

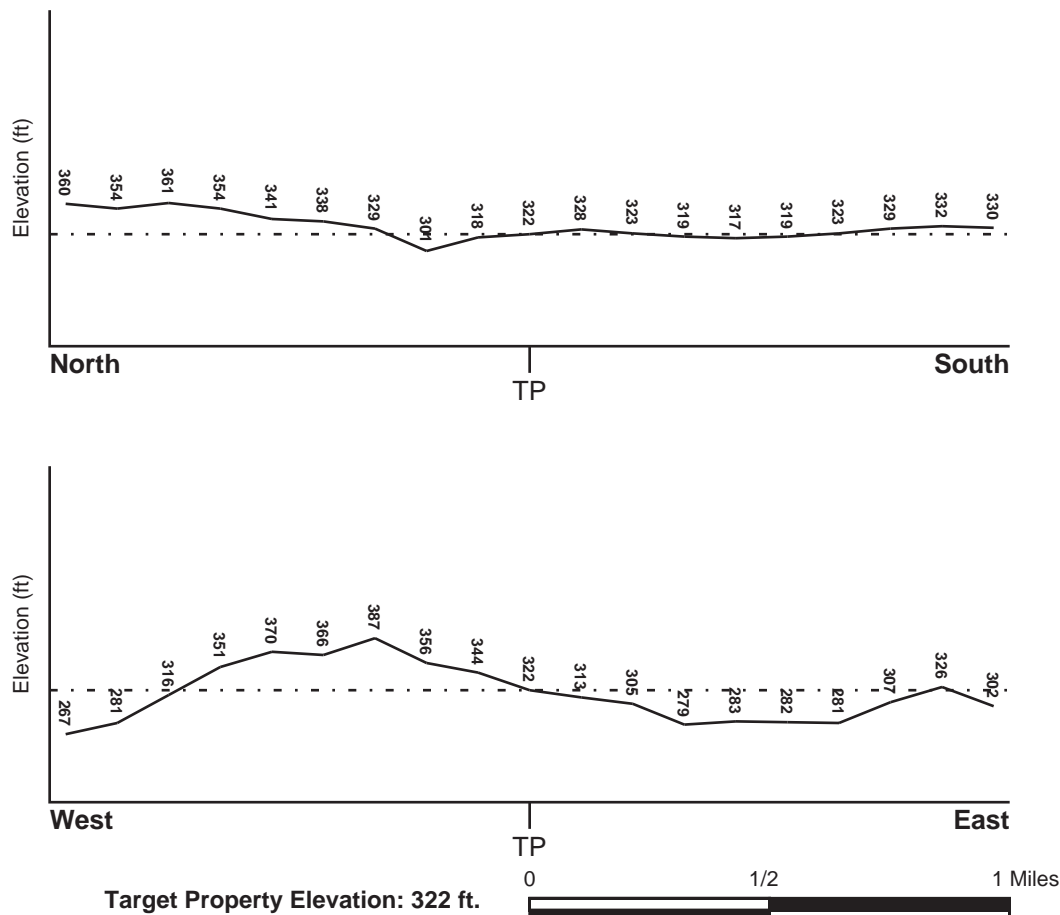
TOPOGRAPHIC INFORMATION

Surface topography may be indicative of the direction of surficial groundwater flow. This information can be used to assist the environmental professional in forming an opinion about the impact of nearby contaminated properties or, should contamination exist on the target property, what downgradient sites might be impacted.

TARGET PROPERTY TOPOGRAPHY

General Topographic Gradient: General ENE

SURROUNDING TOPOGRAPHY: ELEVATION PROFILES



Source: Topography has been determined from the USGS 7.5' Digital Elevation Model and should be evaluated on a relative (not an absolute) basis. Relative elevation information between sites of close proximity should be field verified.

GEOCHECK® - PHYSICAL SETTING SOURCE SUMMARY

HYDROLOGIC INFORMATION

Surface water can act as a hydrologic barrier to groundwater flow. Such hydrologic information can be used to assist the environmental professional in forming an opinion about the impact of nearby contaminated properties or, should contamination exist on the target property, what downgradient sites might be impacted.

Refer to the Physical Setting Source Map following this summary for hydrologic information (major waterways and bodies of water).

FEMA FLOOD ZONE

<u>Flood Plain Panel at Target Property</u>	<u>FEMA Source Type</u>
5301380282C	FEMA Q3 Flood data
<u>Additional Panels in search area:</u>	<u>FEMA Source Type</u>
5301480020B	FEMA Q3 Flood data
5301380281C	FEMA Q3 Flood data
5301410001B	FEMA Q3 Flood data

NATIONAL WETLAND INVENTORY

<u>NWI Quad at Target Property</u>	<u>NWI Electronic Data Coverage</u>
STEILACOOM	YES - refer to the Overview Map and Detail Map

HYDROGEOLOGIC INFORMATION

Hydrogeologic information obtained by installation of wells on a specific site can often be an indicator of groundwater flow direction in the immediate area. Such hydrogeologic information can be used to assist the environmental professional in forming an opinion about the impact of nearby contaminated properties or, should contamination exist on the target property, what downgradient sites might be impacted.

Site-Specific Hydrogeological Data*:

Search Radius:	1.25 miles
Status:	Not found

AQUIFLOW®

Search Radius: 1.000 Mile.

EDR has developed the AQUIFLOW Information System to provide data on the general direction of groundwater flow at specific points. EDR has reviewed reports submitted by environmental professionals to regulatory authorities at select sites and has extracted the date of the report, groundwater flow direction as determined hydrogeologically, and the depth to water table.

<u>MAP ID</u>	<u>LOCATION FROM TP</u>	<u>GENERAL DIRECTION GROUNDWATER FLOW</u>
Not Reported		

GEOCHECK® - PHYSICAL SETTING SOURCE SUMMARY

GROUNDWATER FLOW VELOCITY INFORMATION

Groundwater flow velocity information for a particular site is best determined by a qualified environmental professional using site specific geologic and soil strata data. If such data are not reasonably ascertainable, it may be necessary to rely on other sources of information, including geologic age identification, rock stratigraphic unit and soil characteristics data collected on nearby properties and regional soil information. In general, contaminant plumes move more quickly through sandy-gravelly types of soils than silty-clayey types of soils.

GEOLOGIC INFORMATION IN GENERAL AREA OF TARGET PROPERTY

Geologic information can be used by the environmental professional in forming an opinion about the relative speed at which contaminant migration may be occurring.

ROCK STRATIGRAPHIC UNIT

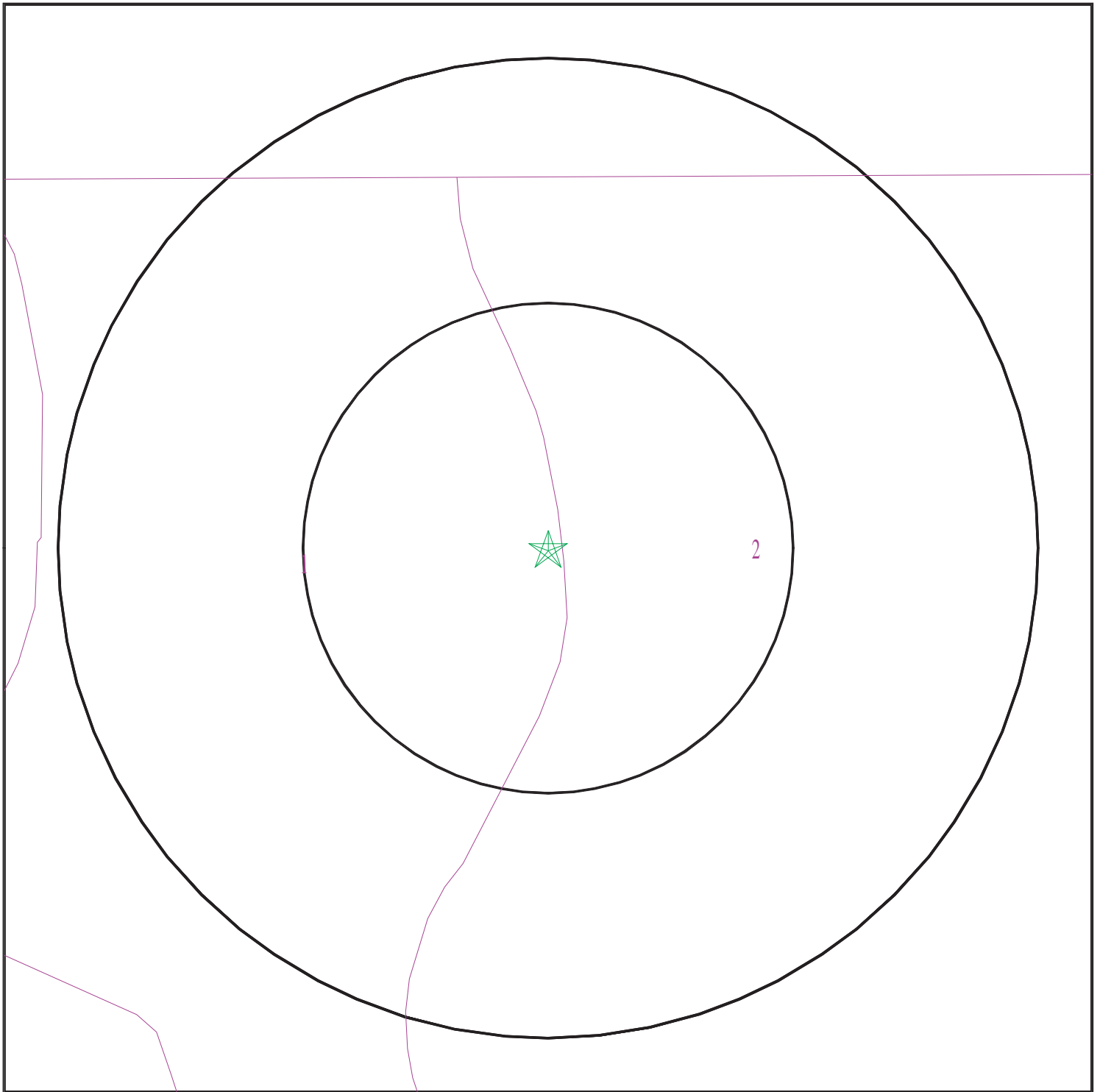
Era:	Cenozoic
System:	Quaternary
Series:	Quaternary
Code:	Q (decoded above as Era, System & Series)

GEOLOGIC AGE IDENTIFICATION

Category: Stratified Sequence

Geologic Age and Rock Stratigraphic Unit Source: P.G. Schruben, R.E. Arndt and W.J. Bawiec, Geology of the Conterminous U.S. at 1:2,500,000 Scale - a digital representation of the 1974 P.B. King and H.M. Beikman Map, USGS Digital Data Series DDS - 11 (1994).

SSURGO SOIL MAP - 6765219.2s



- ★ Target Property
- ∨ SSURGO Soil
- ∨ Water

0 1/16 1/8 1/4 Miles



SITE NAME: Prose Fircrest Apartments Development
ADDRESS: 2119 Mildred Street West
Tacoma WA 98466
LAT/LONG: 47.240005 / 122.524982

CLIENT: PES Environmental
CONTACT: Russell Stolsen
INQUIRY #: 6765219.2s
DATE: November 29, 2021 10:37 pm

GEOCHECK® - PHYSICAL SETTING SOURCE SUMMARY

DOMINANT SOIL COMPOSITION IN GENERAL AREA OF TARGET PROPERTY

The U.S. Department of Agriculture's (USDA) Soil Conservation Service (SCS) leads the National Cooperative Soil Survey (NCSS) and is responsible for collecting, storing, maintaining and distributing soil survey information for privately owned lands in the United States. A soil map in a soil survey is a representation of soil patterns in a landscape. The following information is based on Soil Conservation Service SSURGO data.

Soil Map ID: 1

Soil Component Name: Alderwood

Soil Surface Texture: gravelly sandy loam

Hydrologic Group: Class C - Slow infiltration rates. Soils with layers impeding downward movement of water, or soils with moderately fine or fine textures.

Soil Drainage Class: Moderately well drained

Hydric Status: Not hydric

Corrosion Potential - Uncoated Steel: Moderate

Depth to Bedrock Min: > 0 inches

Depth to Watertable Min: > 0 inches

Soil Layer Information							
Layer	Boundary		Soil Texture Class	Classification		Saturated hydraulic conductivity micro m/sec	Soil Reaction (pH)
	Upper	Lower		AASHTO Group	Unified Soil		
1	0 inches	7 inches	gravelly sandy loam	Granular materials (35 pct. or less passing No. 200), Stone Fragments, Gravel and Sand.	COARSE-GRAINED SOILS, Gravels, Gravels with fines, Silty Gravel	Max: 0.42 Min: 0.01	Max: 6 Min: 5.6
2	7 inches	37 inches	very gravelly sandy loam	Granular materials (35 pct. or less passing No. 200), Stone Fragments, Gravel and Sand.	COARSE-GRAINED SOILS, Gravels, Gravels with fines, Silty Gravel	Max: 0.42 Min: 0.01	Max: 6 Min: 5.6
3	37 inches	59 inches	gravelly sandy loam	Granular materials (35 pct. or less passing No. 200), Stone Fragments, Gravel and Sand.	COARSE-GRAINED SOILS, Gravels, Gravels with fines, Silty Gravel	Max: 0.42 Min: 0.01	Max: 6 Min: 5.6

GEOCHECK® - PHYSICAL SETTING SOURCE SUMMARY

Soil Map ID: 2

Soil Component Name: Alderwood

Soil Surface Texture: gravelly sandy loam

Hydrologic Group: Class C - Slow infiltration rates. Soils with layers impeding downward movement of water, or soils with moderately fine or fine textures.

Soil Drainage Class: Moderately well drained

Hydric Status: Not hydric

Corrosion Potential - Uncoated Steel: Moderate

Depth to Bedrock Min: > 0 inches

Depth to Watertable Min: > 0 inches

Soil Layer Information							
Layer	Boundary		Soil Texture Class	Classification		Saturated hydraulic conductivity micro m/sec	Soil Reaction (pH)
	Upper	Lower		AASHTO Group	Unified Soil		
1	0 inches	7 inches	gravelly sandy loam	Granular materials (35 pct. or less passing No. 200), Stone Fragments, Gravel and Sand.	COARSE-GRAINED SOILS, Gravels, Gravels with fines, Silty Gravel	Max: 0.42 Min: 0.01	Max: 6 Min: 5.6
2	7 inches	37 inches	very gravelly sandy loam	Granular materials (35 pct. or less passing No. 200), Stone Fragments, Gravel and Sand.	COARSE-GRAINED SOILS, Gravels, Gravels with fines, Silty Gravel	Max: 0.42 Min: 0.01	Max: 6 Min: 5.6
3	37 inches	59 inches	gravelly sandy loam	Granular materials (35 pct. or less passing No. 200), Stone Fragments, Gravel and Sand.	COARSE-GRAINED SOILS, Gravels, Gravels with fines, Silty Gravel	Max: 0.42 Min: 0.01	Max: 6 Min: 5.6

GEOCHECK® - PHYSICAL SETTING SOURCE SUMMARY

LOCAL / REGIONAL WATER AGENCY RECORDS

EDR Local/Regional Water Agency records provide water well information to assist the environmental professional in assessing sources that may impact ground water flow direction, and in forming an opinion about the impact of contaminant migration on nearby drinking water wells.

WELL SEARCH DISTANCE INFORMATION

<u>DATABASE</u>	<u>SEARCH DISTANCE (miles)</u>
Federal USGS	1.000
Federal FRDS PWS	Nearest PWS within 1 mile
State Database	1.000

FEDERAL USGS WELL INFORMATION

<u>MAP ID</u>	<u>WELL ID</u>	<u>LOCATION FROM TP</u>
199	USGS40001251920	1/4 - 1/2 Mile South
233	USGS40001251761	1/4 - 1/2 Mile South
234	USGS40001252193	1/4 - 1/2 Mile ENE
H239	USGS40001253049	1/4 - 1/2 Mile North
H270	USGS40001253040	1/4 - 1/2 Mile North
K271	USGS40001251875	1/4 - 1/2 Mile SSE
331	USGS40001252170	1/2 - 1 Mile West
334	USGS40001252099	1/2 - 1 Mile East
346	USGS40001251774	1/2 - 1 Mile SW
409	USGS40001252514	1/2 - 1 Mile NNW
S410	USGS40001251957	1/2 - 1 Mile WSW
411	USGS40001251621	1/2 - 1 Mile South
R412	USGS40001251838	1/2 - 1 Mile SE
486	USGS40001251805	1/2 - 1 Mile ESE
505	USGS40001252122	1/2 - 1 Mile West
553	USGS40001251779	1/2 - 1 Mile ESE

FEDERAL FRDS PUBLIC WATER SUPPLY SYSTEM INFORMATION

<u>MAP ID</u>	<u>WELL ID</u>	<u>LOCATION FROM TP</u>
235	WA5302412	1/4 - 1/2 Mile East

Note: PWS System location is not always the same as well location.

STATE DATABASE WELL INFORMATION

<u>MAP ID</u>	<u>WELL ID</u>	<u>LOCATION FROM TP</u>
A1	WALOG1000553602	0 - 1/8 Mile NE
A2	WALOG1000567159	0 - 1/8 Mile NE
A3	WALOG1000567160	0 - 1/8 Mile NE
A4	WALOG1000553599	0 - 1/8 Mile NE
A5	WALOG1000553600	0 - 1/8 Mile NE

GEOCHECK® - PHYSICAL SETTING SOURCE SUMMARY

STATE DATABASE WELL INFORMATION

MAP ID	WELL ID	LOCATION FROM TP
A6	WALOG1000553601	0 - 1/8 Mile NE
A7	WALOG1000567161	0 - 1/8 Mile NE
A8	WALOG1000567206	0 - 1/8 Mile NE
A9	WALOG1000573081	0 - 1/8 Mile NE
A10	WALOG1000573083	0 - 1/8 Mile NE
A11	WALOG1000567162	0 - 1/8 Mile NE
A12	WALOG1000567163	0 - 1/8 Mile NE
A13	WALOG1000567205	0 - 1/8 Mile NE
A14	WALOG1000553517	0 - 1/8 Mile NE
A15	WALOG1000530106	0 - 1/8 Mile NE
A16	WALOG1000530107	0 - 1/8 Mile NE
A17	WALOG1000530108	0 - 1/8 Mile NE
A18	WALOG1000501744	0 - 1/8 Mile NE
A19	WALOG1000501745	0 - 1/8 Mile NE
A20	WALOG1000530105	0 - 1/8 Mile NE
A21	WALOG1000530109	0 - 1/8 Mile NE
A22	WALOG1000530113	0 - 1/8 Mile NE
A23	WALOG1000530114	0 - 1/8 Mile NE
A24	WALOG1000553516	0 - 1/8 Mile NE
A25	WALOG1000530110	0 - 1/8 Mile NE
A26	WALOG1000530111	0 - 1/8 Mile NE
A27	WALOG1000530112	0 - 1/8 Mile NE
A28	WALOG1000573084	0 - 1/8 Mile NE
A29	WALOG1000777088	0 - 1/8 Mile NE
A30	WALOG1000777089	0 - 1/8 Mile NE
A31	WALOG1000791913	0 - 1/8 Mile NE
A32	WALOG1000764198	0 - 1/8 Mile NE
A33	WALOG1000777086	0 - 1/8 Mile NE
A34	WALOG1000777087	0 - 1/8 Mile NE
A35	WALOG1000791914	0 - 1/8 Mile NE
A36	WALOG1000791918	0 - 1/8 Mile NE
A37	WALOG1000791919	0 - 1/8 Mile NE
A38	WALOG1000791920	0 - 1/8 Mile NE
A39	WALOG1000791915	0 - 1/8 Mile NE
A40	WALOG1000791916	0 - 1/8 Mile NE
A41	WALOG1000791917	0 - 1/8 Mile NE
A42	WALOG1000764097	0 - 1/8 Mile NE
A43	WALOG1000753640	0 - 1/8 Mile NE
A44	WALOG1000753641	0 - 1/8 Mile NE
A45	WALOG1000753642	0 - 1/8 Mile NE
A46	WALOG1000573085	0 - 1/8 Mile NE
A47	WALOG1000573086	0 - 1/8 Mile NE
A48	WALOG1000573087	0 - 1/8 Mile NE
A49	WALOG1000753643	0 - 1/8 Mile NE
A50	WALOG1000753647	0 - 1/8 Mile NE
A51	WALOG1000754964	0 - 1/8 Mile NE
A52	WALOG1000754971	0 - 1/8 Mile NE
A53	WALOG1000753644	0 - 1/8 Mile NE
A54	WALOG1000753645	0 - 1/8 Mile NE
A55	WALOG1000753646	0 - 1/8 Mile NE
A56	WALOG1000501743	0 - 1/8 Mile NE
A57	WALOG1000386574	0 - 1/8 Mile NE

GEOCHECK® - PHYSICAL SETTING SOURCE SUMMARY

STATE DATABASE WELL INFORMATION

MAP ID	WELL ID	LOCATION FROM TP
A58	WALOG1000386573	0 - 1/8 Mile NE
A59	WALOG1000426106	0 - 1/8 Mile NE
A60	WALOG1000426105	0 - 1/8 Mile NE
A61	WALOG1000386570	0 - 1/8 Mile NE
A62	WALOG1000386569	0 - 1/8 Mile NE
A63	WALOG1000386572	0 - 1/8 Mile NE
A64	WALOG1000386571	0 - 1/8 Mile NE
A65	WALOG1000437334	0 - 1/8 Mile NE
A66	WALOG1000437333	0 - 1/8 Mile NE
A67	WALOG1000437336	0 - 1/8 Mile NE
A68	WALOG1000437335	0 - 1/8 Mile NE
A69	WALOG1000437330	0 - 1/8 Mile NE
A70	WALOG1000437329	0 - 1/8 Mile NE
A71	WALOG1000437332	0 - 1/8 Mile NE
A72	WALOG1000437331	0 - 1/8 Mile NE
A73	WALOG1000386568	0 - 1/8 Mile NE
A74	WALOG1000263908	0 - 1/8 Mile NE
A75	WALOG1000263907	0 - 1/8 Mile NE
A76	WALOG1000263910	0 - 1/8 Mile NE
A77	WALOG1000263909	0 - 1/8 Mile NE
A78	WALOG1000202054	0 - 1/8 Mile NE
A79	WALOG1000201950	0 - 1/8 Mile NE
A80	WALOG1000263906	0 - 1/8 Mile NE
A81	WALOG1000263905	0 - 1/8 Mile NE
A82	WALOG1000354641	0 - 1/8 Mile NE
A83	WALOG1000354640	0 - 1/8 Mile NE
A84	WALOG1000386567	0 - 1/8 Mile NE
A85	WALOG1000354642	0 - 1/8 Mile NE
A86	WALOG1000331304	0 - 1/8 Mile NE
A87	WALOG1000263911	0 - 1/8 Mile NE
A88	WALOG1000354639	0 - 1/8 Mile NE
A89	WALOG1000331305	0 - 1/8 Mile NE
A90	WALOG1000437337	0 - 1/8 Mile NE
A91	WALOG1000501732	0 - 1/8 Mile NE
A92	WALOG1000501731	0 - 1/8 Mile NE
A93	WALOG1000501734	0 - 1/8 Mile NE
A94	WALOG1000501733	0 - 1/8 Mile NE
A95	WALOG1000501728	0 - 1/8 Mile NE
A96	WALOG1000501727	0 - 1/8 Mile NE
A97	WALOG1000501730	0 - 1/8 Mile NE
A98	WALOG1000501729	0 - 1/8 Mile NE
A99	WALOG1000501740	0 - 1/8 Mile NE
A100	WALOG1000501739	0 - 1/8 Mile NE
A101	WALOG1000501742	0 - 1/8 Mile NE
A102	WALOG1000501741	0 - 1/8 Mile NE
A103	WALOG1000501736	0 - 1/8 Mile NE
A104	WALOG1000501735	0 - 1/8 Mile NE
A105	WALOG1000501738	0 - 1/8 Mile NE
A106	WALOG1000501737	0 - 1/8 Mile NE
A107	WALOG1000501726	0 - 1/8 Mile NE
A108	WALOG1000437343	0 - 1/8 Mile NE
A109	WALOG1000437342	0 - 1/8 Mile NE

GEOCHECK® - PHYSICAL SETTING SOURCE SUMMARY

STATE DATABASE WELL INFORMATION

MAP ID	WELL ID	LOCATION FROM TP
A110	WALOG1000437345	0 - 1/8 Mile NE
A111	WALOG1000437344	0 - 1/8 Mile NE
A112	WALOG1000437339	0 - 1/8 Mile NE
A113	WALOG1000437338	0 - 1/8 Mile NE
A114	WALOG1000437341	0 - 1/8 Mile NE
A115	WALOG1000437340	0 - 1/8 Mile NE
A116	WALOG1000501723	0 - 1/8 Mile NE
A117	WALOG1000501722	0 - 1/8 Mile NE
A118	WALOG1000501725	0 - 1/8 Mile NE
A119	WALOG1000501724	0 - 1/8 Mile NE
A120	WALOG1000442230	0 - 1/8 Mile NE
A121	WALOG1000437346	0 - 1/8 Mile NE
A122	WALOG1000500680	0 - 1/8 Mile NE
A123	WALOG1000442231	0 - 1/8 Mile NE
B124	WALOG1000326473	1/8 - 1/4 Mile WNW
B125	WALOG1000326474	1/8 - 1/4 Mile WNW
B126	WALOG1000326475	1/8 - 1/4 Mile WNW
B127	WALOG1000326472	1/8 - 1/4 Mile WNW
B128	WALOG1000326469	1/8 - 1/4 Mile WNW
B129	WALOG1000326470	1/8 - 1/4 Mile WNW
B130	WALOG1000326471	1/8 - 1/4 Mile WNW
B131	WALOG1000326476	1/8 - 1/4 Mile WNW
B132	WALOG1000326481	1/8 - 1/4 Mile WNW
B133	WALOG1000326482	1/8 - 1/4 Mile WNW
B134	WALOG1000326483	1/8 - 1/4 Mile WNW
B135	WALOG1000326480	1/8 - 1/4 Mile WNW
B136	WALOG1000326477	1/8 - 1/4 Mile WNW
B137	WALOG1000326478	1/8 - 1/4 Mile WNW
B138	WALOG1000326479	1/8 - 1/4 Mile WNW
B139	WALOG1000282206	1/8 - 1/4 Mile WNW
B140	WALOG1000326455	1/8 - 1/4 Mile WNW
B141	WALOG1000326456	1/8 - 1/4 Mile WNW
B142	WALOG1000282205	1/8 - 1/4 Mile WNW
B143	WALOG1000277717	1/8 - 1/4 Mile WNW
B144	WALOG1000277718	1/8 - 1/4 Mile WNW
B145	WALOG1000282204	1/8 - 1/4 Mile WNW
B146	WALOG1000326457	1/8 - 1/4 Mile WNW
B147	WALOG1000326466	1/8 - 1/4 Mile WNW
B148	WALOG1000326467	1/8 - 1/4 Mile WNW
B149	WALOG1000326468	1/8 - 1/4 Mile WNW
B150	WALOG1000326465	1/8 - 1/4 Mile WNW
B151	WALOG1000326458	1/8 - 1/4 Mile WNW
B152	WALOG1000326459	1/8 - 1/4 Mile WNW
B153	WALOG1000326464	1/8 - 1/4 Mile WNW
B154	WALOG1000326484	1/8 - 1/4 Mile WNW
B155	WALOG1000550856	1/8 - 1/4 Mile WNW
B156	WALOG1000550857	1/8 - 1/4 Mile WNW
B157	WALOG1000550858	1/8 - 1/4 Mile WNW
B158	WALOG1000550852	1/8 - 1/4 Mile WNW
B159	WALOG1000550849	1/8 - 1/4 Mile WNW
B160	WALOG1000550850	1/8 - 1/4 Mile WNW
B161	WALOG1000550851	1/8 - 1/4 Mile WNW

GEOCHECK® - PHYSICAL SETTING SOURCE SUMMARY

STATE DATABASE WELL INFORMATION

MAP ID	WELL ID	LOCATION FROM TP
B162	WALOG1000550859	1/8 - 1/4 Mile WNW
B163	WALOG1000550864	1/8 - 1/4 Mile WNW
B164	WALOG1000550865	1/8 - 1/4 Mile WNW
B165	WALOG1000550866	1/8 - 1/4 Mile WNW
B166	WALOG1000550863	1/8 - 1/4 Mile WNW
B167	WALOG1000550860	1/8 - 1/4 Mile WNW
B168	WALOG1000550861	1/8 - 1/4 Mile WNW
B169	WALOG1000550862	1/8 - 1/4 Mile WNW
B170	WALOG1000326796	1/8 - 1/4 Mile WNW
B171	WALOG1000326979	1/8 - 1/4 Mile WNW
B172	WALOG1000326980	1/8 - 1/4 Mile WNW
B173	WALOG1000326488	1/8 - 1/4 Mile WNW
B174	WALOG1000326485	1/8 - 1/4 Mile WNW
B175	WALOG1000326486	1/8 - 1/4 Mile WNW
B176	WALOG1000326487	1/8 - 1/4 Mile WNW
B177	WALOG1000326981	1/8 - 1/4 Mile WNW
B178	WALOG1000550846	1/8 - 1/4 Mile WNW
B179	WALOG1000550847	1/8 - 1/4 Mile WNW
B180	WALOG1000550848	1/8 - 1/4 Mile WNW
B181	WALOG1000550845	1/8 - 1/4 Mile WNW
B182	WALOG1000326982	1/8 - 1/4 Mile WNW
B183	WALOG1000326983	1/8 - 1/4 Mile WNW
B184	WALOG1000550844	1/8 - 1/4 Mile WNW
C185	WALOG1000773371	1/4 - 1/2 Mile SW
C186	WALOG1000777534	1/4 - 1/2 Mile SW
C187	WALOG1000777535	1/4 - 1/2 Mile SW
C188	WALOG1000700014	1/4 - 1/2 Mile SW
C189	WALOG1000700015	1/4 - 1/2 Mile SW
C190	WALOG1000773363	1/4 - 1/2 Mile SW
C191	WALOG1000777536	1/4 - 1/2 Mile SW
C192	WALOG1000794473	1/4 - 1/2 Mile SW
C193	WALOG1000794475	1/4 - 1/2 Mile SW
C194	WALOG1000794476	1/4 - 1/2 Mile SW
C195	WALOG1000794470	1/4 - 1/2 Mile SW
C196	WALOG1000777537	1/4 - 1/2 Mile SW
C197	WALOG1000777538	1/4 - 1/2 Mile SW
C198	WALOG1000788886	1/4 - 1/2 Mile SW
D200	WALOG1000410820	1/4 - 1/2 Mile ENE
D201	WALOG1000668154	1/4 - 1/2 Mile ENE
D202	WALOG1000410819	1/4 - 1/2 Mile ENE
D203	WALOG1000410286	1/4 - 1/2 Mile ENE
D204	WALOG1000410818	1/4 - 1/2 Mile ENE
D205	WALOG1000780431	1/4 - 1/2 Mile ENE
D206	WALOG1000780432	1/4 - 1/2 Mile ENE
D207	WALOG1000723999	1/4 - 1/2 Mile ENE
D208	WALOG1000723961	1/4 - 1/2 Mile ENE
D209	WALOG1000723965	1/4 - 1/2 Mile ENE
E210	WALOG1000479293	1/4 - 1/2 Mile North
E211	WALOG1000212189	1/4 - 1/2 Mile North
E212	WALOG1000479295	1/4 - 1/2 Mile North
E213	WALOG1000479294	1/4 - 1/2 Mile North
E214	WALOG1000212186	1/4 - 1/2 Mile North

GEOCHECK® - PHYSICAL SETTING SOURCE SUMMARY

STATE DATABASE WELL INFORMATION

MAP ID	WELL ID	LOCATION FROM TP
E215	WALOG1000038287	1/4 - 1/2 Mile North
E216	WALOG1000212188	1/4 - 1/2 Mile North
E217	WALOG1000212187	1/4 - 1/2 Mile North
E218	WALOG1000479296	1/4 - 1/2 Mile North
E219	WALOG1000759171	1/4 - 1/2 Mile North
E220	WALOG1000759170	1/4 - 1/2 Mile North
E221	WALOG1000759289	1/4 - 1/2 Mile North
E222	WALOG1000759172	1/4 - 1/2 Mile North
E223	WALOG1000479298	1/4 - 1/2 Mile North
E224	WALOG1000479297	1/4 - 1/2 Mile North
E225	WALOG1000479300	1/4 - 1/2 Mile North
E226	WALOG1000479299	1/4 - 1/2 Mile North
F227	WALOG1000332908	1/4 - 1/2 Mile ESE
F228	WALOG1000332907	1/4 - 1/2 Mile ESE
F229	WALOG1000332911	1/4 - 1/2 Mile ESE
F230	WALOG1000332910	1/4 - 1/2 Mile ESE
F231	WALOG1000332909	1/4 - 1/2 Mile ESE
232	WALOG1000046143	1/4 - 1/2 Mile NNW
236	WALOG1000040153	1/4 - 1/2 Mile South
G237	WALOG1000212516	1/4 - 1/2 Mile NE
G238	WALOG1000212517	1/4 - 1/2 Mile NE
I240	WALOG1000490829	1/4 - 1/2 Mile WSW
I241	WALOG1000490830	1/4 - 1/2 Mile WSW
I242	WALOG1000490831	1/4 - 1/2 Mile WSW
I243	WALOG1000490828	1/4 - 1/2 Mile WSW
I244	WALOG1000038207	1/4 - 1/2 Mile WSW
I245	WALOG1000490826	1/4 - 1/2 Mile WSW
I246	WALOG1000490827	1/4 - 1/2 Mile WSW
I247	WALOG1000490832	1/4 - 1/2 Mile WSW
I248	WALOG1000729545	1/4 - 1/2 Mile WSW
I249	WALOG1000729543	1/4 - 1/2 Mile WSW
I250	WALOG1000729822	1/4 - 1/2 Mile WSW
I251	WALOG1000729817	1/4 - 1/2 Mile WSW
I252	WALOG1000590113	1/4 - 1/2 Mile WSW
I253	WALOG1000490833	1/4 - 1/2 Mile WSW
I254	WALOG1000590137	1/4 - 1/2 Mile WSW
I255	WALOG1000590114	1/4 - 1/2 Mile WSW
J256	WALOG1000212182	1/4 - 1/2 Mile SSW
J257	WALOG1000212183	1/4 - 1/2 Mile SSW
J258	WALOG1000528489	1/4 - 1/2 Mile SSW
J259	WALOG1000212179	1/4 - 1/2 Mile SSW
J260	WALOG1000212180	1/4 - 1/2 Mile SSW
J261	WALOG1000212181	1/4 - 1/2 Mile SSW
J262	WALOG1000528490	1/4 - 1/2 Mile SSW
J263	WALOG1000528495	1/4 - 1/2 Mile SSW
J264	WALOG1000528496	1/4 - 1/2 Mile SSW
J265	WALOG1000528497	1/4 - 1/2 Mile SSW
J266	WALOG1000528494	1/4 - 1/2 Mile SSW
J267	WALOG1000528491	1/4 - 1/2 Mile SSW
J268	WALOG1000528492	1/4 - 1/2 Mile SSW
J269	WALOG1000528493	1/4 - 1/2 Mile SSW
L272	WALOG1000212513	1/2 - 1 Mile SE

GEOCHECK® - PHYSICAL SETTING SOURCE SUMMARY

STATE DATABASE WELL INFORMATION

MAP ID	WELL ID	LOCATION FROM TP
L273	WALOG1000212514	1/2 - 1 Mile SE
L274	WALOG1000213359	1/2 - 1 Mile SE
L275	WALOG1000212515	1/2 - 1 Mile SE
K276	WALOG1000668201	1/2 - 1 Mile SE
K277	WALOG1000668200	1/2 - 1 Mile SE
K278	WALOG1000668213	1/2 - 1 Mile SE
K279	WALOG1000758918	1/2 - 1 Mile SE
K280	WALOG1000758917	1/2 - 1 Mile SE
K281	WALOG1000668199	1/2 - 1 Mile SE
K282	WALOG1000668180	1/2 - 1 Mile SE
K283	WALOG1000040154	1/2 - 1 Mile SE
K284	WALOG1000668184	1/2 - 1 Mile SE
K285	WALOG1000668186	1/2 - 1 Mile SE
K286	WALOG1000668185	1/2 - 1 Mile SE
K287	WALOG1000764708	1/2 - 1 Mile SE
K288	WALOG1000764707	1/2 - 1 Mile SE
K289	WALOG1000764706	1/2 - 1 Mile SE
K290	WALOG1000764711	1/2 - 1 Mile SE
K291	WALOG1000764710	1/2 - 1 Mile SE
K292	WALOG1000764709	1/2 - 1 Mile SE
K293	WALOG1000758921	1/2 - 1 Mile SE
K294	WALOG1000758920	1/2 - 1 Mile SE
K295	WALOG1000758919	1/2 - 1 Mile SE
K296	WALOG1000758924	1/2 - 1 Mile SE
K297	WALOG1000758923	1/2 - 1 Mile SE
K298	WALOG1000758922	1/2 - 1 Mile SE
M299	WALOG1000202606	1/2 - 1 Mile NW
M300	WALOG1000202605	1/2 - 1 Mile NW
M301	WALOG1000202604	1/2 - 1 Mile NW
M302	WALOG1000202609	1/2 - 1 Mile NW
M303	WALOG1000202608	1/2 - 1 Mile NW
M304	WALOG1000202607	1/2 - 1 Mile NW
M305	WALOG1000202603	1/2 - 1 Mile NW
M306	WALOG1000046145	1/2 - 1 Mile NW
M307	WALOG1000046144	1/2 - 1 Mile NW
M308	WALOG1000044437	1/2 - 1 Mile NW
M309	WALOG1000202602	1/2 - 1 Mile NW
M310	WALOG1000202601	1/2 - 1 Mile NW
M311	WALOG1000202600	1/2 - 1 Mile NW
M312	WALOG1000202610	1/2 - 1 Mile NW
M313	WALOG1000202620	1/2 - 1 Mile NW
M314	WALOG1000202619	1/2 - 1 Mile NW
M315	WALOG1000202618	1/2 - 1 Mile NW
M316	WALOG1000754177	1/2 - 1 Mile NW
M317	WALOG1000754164	1/2 - 1 Mile NW
M318	WALOG1000202621	1/2 - 1 Mile NW
M319	WALOG1000202617	1/2 - 1 Mile NW
M320	WALOG1000202613	1/2 - 1 Mile NW
M321	WALOG1000202612	1/2 - 1 Mile NW
M322	WALOG1000202611	1/2 - 1 Mile NW
M323	WALOG1000202616	1/2 - 1 Mile NW
M324	WALOG1000202615	1/2 - 1 Mile NW

GEOCHECK® - PHYSICAL SETTING SOURCE SUMMARY

STATE DATABASE WELL INFORMATION

MAP ID	WELL ID	LOCATION FROM TP
M325	WALOG1000202614	1/2 - 1 Mile NW
N326	WALOG1000503978	1/2 - 1 Mile East
N327	WALOG1000099320	1/2 - 1 Mile East
N328	WALOG1000503979	1/2 - 1 Mile East
N329	WALOG1000503981	1/2 - 1 Mile East
N330	WALOG1000503980	1/2 - 1 Mile East
332	WALOG1000042031	1/2 - 1 Mile NNW
333	WA1100000014516	1/2 - 1 Mile ESE
335	WALOG1000455027	1/2 - 1 Mile ENE
O336	WALOG1000280604	1/2 - 1 Mile NNE
O337	WALOG1000280605	1/2 - 1 Mile NNE
O338	WALOG1000280603	1/2 - 1 Mile NNE
O339	WALOG1000044685	1/2 - 1 Mile NNE
O340	WALOG1000044686	1/2 - 1 Mile NNE
O341	WALOG1000648694	1/2 - 1 Mile NNE
O342	WALOG1000648695	1/2 - 1 Mile NNE
O343	WALOG1000648683	1/2 - 1 Mile NNE
O344	WALOG1000280606	1/2 - 1 Mile NNE
O345	WALOG1000466025	1/2 - 1 Mile NNE
P347	WALOG1000238629	1/2 - 1 Mile West
P348	WALOG1000238630	1/2 - 1 Mile West
P349	WALOG1000238631	1/2 - 1 Mile West
P350	WALOG1000238626	1/2 - 1 Mile West
P351	WALOG1000238627	1/2 - 1 Mile West
P352	WALOG1000238628	1/2 - 1 Mile West
P353	WALOG1000238632	1/2 - 1 Mile West
P354	WALOG1000238641	1/2 - 1 Mile West
P355	WALOG1000525326	1/2 - 1 Mile West
P356	WALOG1000525327	1/2 - 1 Mile West
P357	WALOG1000238633	1/2 - 1 Mile West
P358	WALOG1000238639	1/2 - 1 Mile West
P359	WALOG1000238640	1/2 - 1 Mile West
Q360	WALOG1000635789	1/2 - 1 Mile South
Q361	WALOG1000635788	1/2 - 1 Mile South
Q362	WALOG1000635787	1/2 - 1 Mile South
Q363	WALOG1000635790	1/2 - 1 Mile South
Q364	WALOG1000635824	1/2 - 1 Mile South
Q365	WALOG1000635823	1/2 - 1 Mile South
Q366	WALOG1000635827	1/2 - 1 Mile South
Q367	WALOG1000635825	1/2 - 1 Mile South
Q368	WALOG1000635797	1/2 - 1 Mile South
Q369	WALOG1000635791	1/2 - 1 Mile South
Q370	WALOG1000635822	1/2 - 1 Mile South
Q371	WALOG1000635821	1/2 - 1 Mile South
R372	WALOG1000702501	1/2 - 1 Mile SE
R373	WALOG1000047565	1/2 - 1 Mile SE
R374	WALOG1000702502	1/2 - 1 Mile SE
R375	WALOG1000703775	1/2 - 1 Mile SE
R376	WALOG1000702504	1/2 - 1 Mile SE
R377	WALOG1000702503	1/2 - 1 Mile SE
S378	WALOG1000000991	1/2 - 1 Mile WSW
S379	WALOG1000000990	1/2 - 1 Mile WSW

GEOCHECK® - PHYSICAL SETTING SOURCE SUMMARY

STATE DATABASE WELL INFORMATION

MAP ID	WELL ID	LOCATION FROM TP
S380	WALOG1000000992	1/2 - 1 Mile WSW
S381	WALOG1000000994	1/2 - 1 Mile WSW
S382	WALOG1000000993	1/2 - 1 Mile WSW
S383	WALOG1000000986	1/2 - 1 Mile WSW
S384	WALOG1000000985	1/2 - 1 Mile WSW
S385	WALOG1000000987	1/2 - 1 Mile WSW
S386	WALOG1000000989	1/2 - 1 Mile WSW
S387	WALOG1000000988	1/2 - 1 Mile WSW
S388	WALOG1000000995	1/2 - 1 Mile WSW
S389	WALOG1000259222	1/2 - 1 Mile WSW
S390	WALOG1000002758	1/2 - 1 Mile WSW
S391	WALOG1000259223	1/2 - 1 Mile WSW
S392	WALOG1000259225	1/2 - 1 Mile WSW
S393	WALOG1000259224	1/2 - 1 Mile WSW
S394	WALOG1000002757	1/2 - 1 Mile WSW
S395	WALOG1000002749	1/2 - 1 Mile WSW
S396	WALOG1000000996	1/2 - 1 Mile WSW
S397	WALOG1000002750	1/2 - 1 Mile WSW
S398	WALOG1000002756	1/2 - 1 Mile WSW
S399	WALOG1000002755	1/2 - 1 Mile WSW
T400	WALOG1000528499	1/2 - 1 Mile SSW
T401	WALOG1000528498	1/2 - 1 Mile SSW
T402	WALOG1000528504	1/2 - 1 Mile SSW
T403	WALOG1000528503	1/2 - 1 Mile SSW
T404	WALOG1000528506	1/2 - 1 Mile SSW
T405	WALOG1000528505	1/2 - 1 Mile SSW
T406	WALOG1000528501	1/2 - 1 Mile SSW
T407	WALOG1000528500	1/2 - 1 Mile SSW
T408	WALOG1000528502	1/2 - 1 Mile SSW
U413	WALOG1000808363	1/2 - 1 Mile WNW
U414	WALOG1000808364	1/2 - 1 Mile WNW
V415	WALOG1000212853	1/2 - 1 Mile NE
V416	WALOG1000212854	1/2 - 1 Mile NE
V417	WALOG1000212851	1/2 - 1 Mile NE
V418	WALOG1000212852	1/2 - 1 Mile NE
V419	WALOG1000212855	1/2 - 1 Mile NE
V420	WALOG1000329138	1/2 - 1 Mile NE
V421	WALOG1000329139	1/2 - 1 Mile NE
V422	WALOG1000212856	1/2 - 1 Mile NE
V423	WALOG1000212857	1/2 - 1 Mile NE
W424	WALOG1000327018	1/2 - 1 Mile East
W425	WALOG1000327017	1/2 - 1 Mile East
W426	WALOG1000327016	1/2 - 1 Mile East
W427	WALOG1000513923	1/2 - 1 Mile East
W428	WALOG1000513922	1/2 - 1 Mile East
W429	WALOG1000513921	1/2 - 1 Mile East
W430	WALOG1000327012	1/2 - 1 Mile East
W431	WALOG1000327011	1/2 - 1 Mile East
W432	WALOG1000327010	1/2 - 1 Mile East
W433	WALOG1000327015	1/2 - 1 Mile East
W434	WALOG1000327014	1/2 - 1 Mile East
W435	WALOG1000327013	1/2 - 1 Mile East

GEOCHECK® - PHYSICAL SETTING SOURCE SUMMARY

STATE DATABASE WELL INFORMATION

MAP ID	WELL ID	LOCATION FROM TP
W436	WALOG1000513932	1/2 - 1 Mile East
W437	WALOG1000513931	1/2 - 1 Mile East
W438	WALOG1000513930	1/2 - 1 Mile East
W439	WALOG1000513935	1/2 - 1 Mile East
W440	WALOG1000513934	1/2 - 1 Mile East
W441	WALOG1000513933	1/2 - 1 Mile East
W442	WALOG1000513926	1/2 - 1 Mile East
W443	WALOG1000513925	1/2 - 1 Mile East
W444	WALOG1000513924	1/2 - 1 Mile East
W445	WALOG1000513929	1/2 - 1 Mile East
W446	WALOG1000513928	1/2 - 1 Mile East
W447	WALOG1000513927	1/2 - 1 Mile East
X448	WALOG1000628891	1/2 - 1 Mile ESE
X449	WALOG1000628890	1/2 - 1 Mile ESE
X450	WALOG1000802839	1/2 - 1 Mile ESE
X451	WALOG1000628908	1/2 - 1 Mile ESE
X452	WALOG1000628907	1/2 - 1 Mile ESE
Y453	WALOG1000443947	1/2 - 1 Mile North
Y454	WALOG1000443948	1/2 - 1 Mile North
Y455	WALOG1000443945	1/2 - 1 Mile North
Y456	WALOG1000443946	1/2 - 1 Mile North
Y457	WALOG1000443951	1/2 - 1 Mile North
Y458	WALOG1000443952	1/2 - 1 Mile North
Y459	WALOG1000443949	1/2 - 1 Mile North
Y460	WALOG1000443950	1/2 - 1 Mile North
Y461	WALOG1000443939	1/2 - 1 Mile North
Y462	WALOG1000443940	1/2 - 1 Mile North
Y463	WALOG1000443937	1/2 - 1 Mile North
Y464	WALOG1000443938	1/2 - 1 Mile North
Y465	WALOG1000443943	1/2 - 1 Mile North
Y466	WALOG1000443944	1/2 - 1 Mile North
Y467	WALOG1000443941	1/2 - 1 Mile North
Y468	WALOG1000443942	1/2 - 1 Mile North
Y469	WALOG1000503346	1/2 - 1 Mile North
Y470	WALOG1000503357	1/2 - 1 Mile North
Y471	WALOG1000503358	1/2 - 1 Mile North
Y472	WALOG1000503355	1/2 - 1 Mile North
Y473	WALOG1000503356	1/2 - 1 Mile North
Y474	WALOG1000503402	1/2 - 1 Mile North
Y475	WALOG1000681435	1/2 - 1 Mile North
Y476	WALOG1000503359	1/2 - 1 Mile North
Y477	WALOG1000503401	1/2 - 1 Mile North
Y478	WALOG1000503349	1/2 - 1 Mile North
Y479	WALOG1000503350	1/2 - 1 Mile North
Y480	WALOG1000503347	1/2 - 1 Mile North
Y481	WALOG1000503348	1/2 - 1 Mile North
Y482	WALOG1000503353	1/2 - 1 Mile North
Y483	WALOG1000503354	1/2 - 1 Mile North
Y484	WALOG1000503351	1/2 - 1 Mile North
Y485	WALOG1000503352	1/2 - 1 Mile North
Z487	WALOG1000808862	1/2 - 1 Mile ENE
Z488	WALOG1000808863	1/2 - 1 Mile ENE

GEOCHECK® - PHYSICAL SETTING SOURCE SUMMARY

STATE DATABASE WELL INFORMATION

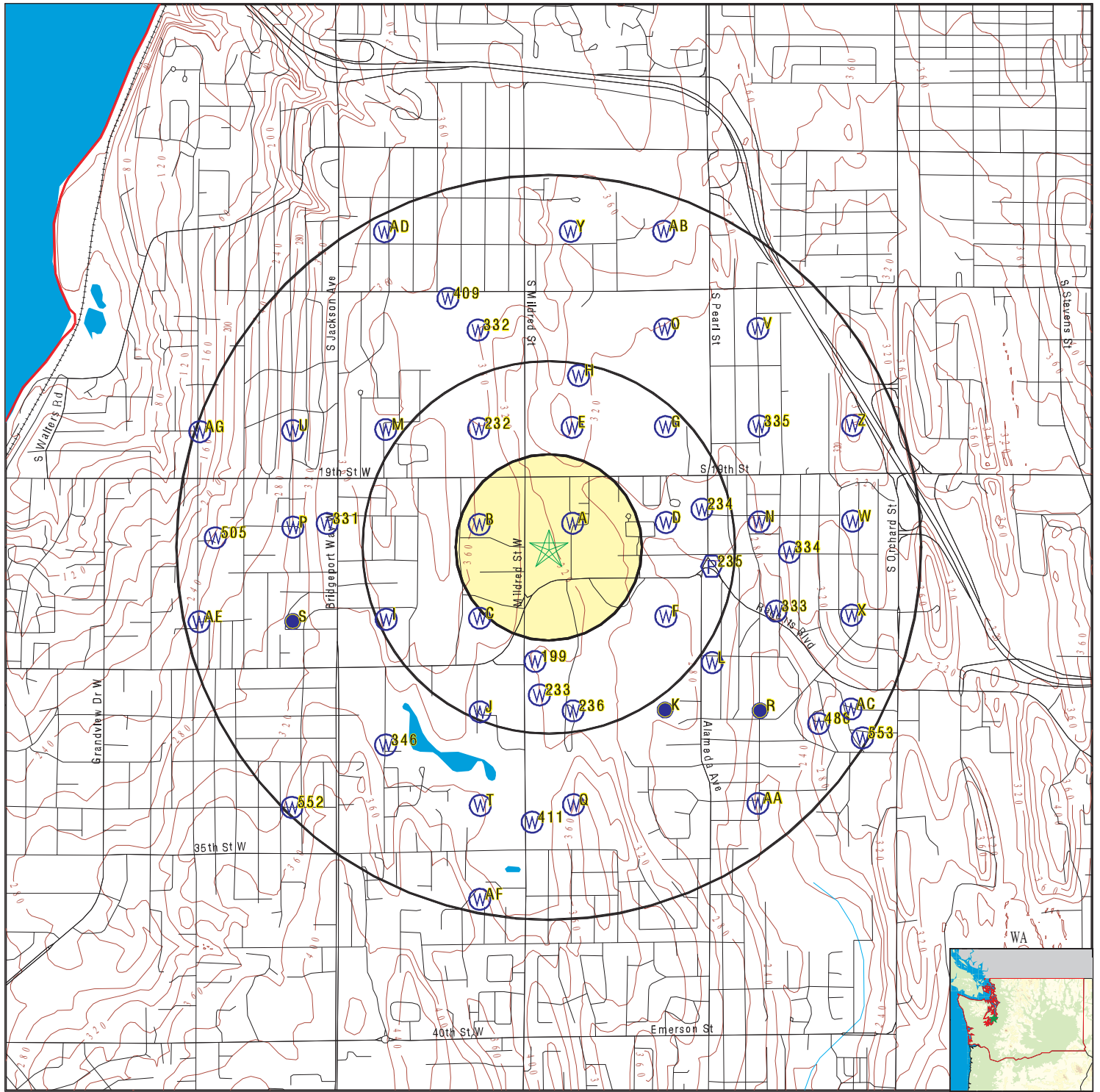
MAP ID	WELL ID	LOCATION FROM TP
Z489	WALOG1000808864	1/2 - 1 Mile ENE
Z490	WALOG1000294315	1/2 - 1 Mile ENE
Z491	WALOG1000293559	1/2 - 1 Mile ENE
Z492	WALOG1000293560	1/2 - 1 Mile ENE
Z493	WALOG1000294263	1/2 - 1 Mile ENE
Z494	WALOG1000808869	1/2 - 1 Mile ENE
Z495	WALOG1000816326	1/2 - 1 Mile ENE
Z496	WALOG1000816327	1/2 - 1 Mile ENE
Z497	WALOG1000808868	1/2 - 1 Mile ENE
Z498	WALOG1000808865	1/2 - 1 Mile ENE
Z499	WALOG1000808866	1/2 - 1 Mile ENE
Z500	WALOG1000808867	1/2 - 1 Mile ENE
AA501	WALOG1000489195	1/2 - 1 Mile SE
AA502	WALOG1000489196	1/2 - 1 Mile SE
AA503	WALOG1000463021	1/2 - 1 Mile SE
AA504	WALOG1000463022	1/2 - 1 Mile SE
AB506	WALOG1000212160	1/2 - 1 Mile NNE
AB507	WALOG1000212159	1/2 - 1 Mile NNE
AB508	WALOG1000212158	1/2 - 1 Mile NNE
AB509	WALOG1000212161	1/2 - 1 Mile NNE
AB510	WALOG1000410802	1/2 - 1 Mile NNE
AB511	WALOG1000410801	1/2 - 1 Mile NNE
AB512	WALOG1000212162	1/2 - 1 Mile NNE
AC513	WALOG1000004850	1/2 - 1 Mile ESE
AC514	WALOG1000004846	1/2 - 1 Mile ESE
AC515	WALOG1000004837	1/2 - 1 Mile ESE
AC516	WALOG1000004938	1/2 - 1 Mile ESE
AC517	WALOG1000004914	1/2 - 1 Mile ESE
AC518	WALOG1000004855	1/2 - 1 Mile ESE
AC519	WALOG1000004819	1/2 - 1 Mile ESE
AC520	WALOG1000004818	1/2 - 1 Mile ESE
AC521	WALOG1000004817	1/2 - 1 Mile ESE
AC522	WALOG1000004830	1/2 - 1 Mile ESE
AC523	WALOG1000004826	1/2 - 1 Mile ESE
AC524	WALOG1000004825	1/2 - 1 Mile ESE
AC525	WALOG1000773890	1/2 - 1 Mile ESE
AC526	WALOG1000773823	1/2 - 1 Mile ESE
AC527	WALOG1000773812	1/2 - 1 Mile ESE
AC528	WALOG1000773934	1/2 - 1 Mile ESE
AC529	WALOG1000773933	1/2 - 1 Mile ESE
AC530	WALOG1000773923	1/2 - 1 Mile ESE
AC531	WALOG1000773800	1/2 - 1 Mile ESE
AC532	WALOG1000045473	1/2 - 1 Mile ESE
AC533	WALOG1000044950	1/2 - 1 Mile ESE
AC534	WALOG1000044949	1/2 - 1 Mile ESE
AC535	WALOG1000772086	1/2 - 1 Mile ESE
AC536	WALOG1000772083	1/2 - 1 Mile ESE
AC537	WALOG1000772082	1/2 - 1 Mile ESE
AD538	WALOG1000212185	1/2 - 1 Mile NNW
AD539	WALOG1000212184	1/2 - 1 Mile NNW
AD540	WALOG1000281154	1/2 - 1 Mile NNW
AD541	WALOG1000281153	1/2 - 1 Mile NNW

GEOCHECK® - PHYSICAL SETTING SOURCE SUMMARY

STATE DATABASE WELL INFORMATION

MAP ID	WELL ID	LOCATION FROM TP
AE542	WALOG1000761776	1/2 - 1 Mile WSW
AE543	WALOG1000761775	1/2 - 1 Mile WSW
AE544	WALOG1000761774	1/2 - 1 Mile WSW
AE545	WALOG1000761777	1/2 - 1 Mile WSW
AE546	WALOG1000764877	1/2 - 1 Mile WSW
AE547	WALOG1000764941	1/2 - 1 Mile WSW
AE548	WALOG1000761778	1/2 - 1 Mile WSW
AE549	WALOG1000761779	1/2 - 1 Mile WSW
AF550	WALOG1000796827	1/2 - 1 Mile South
AF551	WALOG1000796828	1/2 - 1 Mile South
552	WALOG1000459204	1/2 - 1 Mile SW
AG554	WALOG1000803232	1/2 - 1 Mile WNW
AG555	WALOG1000567960	1/2 - 1 Mile WNW
AG556	WALOG1000567959	1/2 - 1 Mile WNW
AG557	WALOG1000803512	1/2 - 1 Mile WNW
AG558	WALOG1000803234	1/2 - 1 Mile WNW
AG559	WALOG1000803233	1/2 - 1 Mile WNW

PHYSICAL SETTING SOURCE MAP - 6765219.2s



- County Boundary
- Major Roads
- Contour Lines
- Earthquake epicenter, Richter 5 or greater
- Water Wells
- Public Water Supply Wells
- Cluster of Multiple Icons

- Groundwater Flow Direction
- Indeterminate Groundwater Flow at Location
- Groundwater Flow Varies at Location
- Closest Hydrogeological Data
- Oil, gas or related wells

SITE NAME: Prose Fircrest Apartments Development
 ADDRESS: 2119 Mildred Street West
 Tacoma WA 98466
 LAT/LONG: 47.240005 / 122.524982

CLIENT: PES Environmental
 CONTACT: Russell Stolsen
 INQUIRY #: 6765219.2s
 DATE: November 29, 2021 10:37 pm

GEOCHECK® - PHYSICAL SETTING SOURCE MAP FINDINGS

Map ID
Direction
Distance
Elevation

Database EDR ID Number

A1
NE
0 - 1/8 Mile
Lower

WA WELLS WALOG1000553602

Database:	Ecology Well Logs	Well Log ID:	782848
Well Tag:	Not Reported	Project Tag:	Not Reported
Notice of Intent #:	AE16351	Date Received:	24-FEB-12
Diameter:	2	Casing Depth:	32
Well Completion:	07-FEB-12	Well Owner:	76 Station Antea Group
Well Type:	Decommissioning	Driller #:	Not Reported
Static Level:	0	Flow Rate (GPM):	0
Flow Type:	Not Reported	PSI:	0
Well Test:	Not Reported	Water Reclamation #:	12

A2
NE
0 - 1/8 Mile
Lower

WA WELLS WALOG1000567159

Database:	Ecology Well Logs	Well Log ID:	810284
Well Tag:	Not Reported	Project Tag:	Not Reported
Notice of Intent #:	SE45935	Date Received:	24-AUG-12
Diameter:	2.25	Casing Depth:	27
Well Completion:	07-AUG-12	Well Owner:	Eaton Family Llc
Well Type:	Resource Protection	Driller #:	Not Reported
Static Level:	0	Flow Rate (GPM):	0
Flow Type:	Not Reported	PSI:	0
Well Test:	Not Reported	Water Reclamation #:	12

A3
NE
0 - 1/8 Mile
Lower

WA WELLS WALOG1000567160

Database:	Ecology Well Logs	Well Log ID:	810285
Well Tag:	Not Reported	Project Tag:	Not Reported
Notice of Intent #:	SE45935	Date Received:	24-AUG-12
Diameter:	2.25	Casing Depth:	28
Well Completion:	07-AUG-12	Well Owner:	Eaton Family Llc
Well Type:	Resource Protection	Driller #:	Not Reported
Static Level:	0	Flow Rate (GPM):	0
Flow Type:	Not Reported	PSI:	0
Well Test:	Not Reported	Water Reclamation #:	12

A4
NE
0 - 1/8 Mile
Lower

WA WELLS WALOG1000553599

Database:	Ecology Well Logs	Well Log ID:	782842
Well Tag:	Not Reported	Project Tag:	Not Reported
Notice of Intent #:	AE16351	Date Received:	24-FEB-12
Diameter:	2	Casing Depth:	32

GEOCHECK® - PHYSICAL SETTING SOURCE MAP FINDINGS

Well Completion:	07-FEB-12	Well Owner:	76 Station Antea Group
Well Type:	Decommisioning	Driller #:	Not Reported
Static Level:	0	Flow Rate (GPM):	0
Flow Type:	Not Reported	PSI:	0
Well Test:	Not Reported	Water Reclamation #:	12

A5
NE
0 - 1/8 Mile
Lower

WA WELLS WALOG1000553600

Database:	Ecology Well Logs	Well Log ID:	782844
Well Tag:	Not Reported	Project Tag:	Not Reported
Notice of Intent #:	AE16351	Date Received:	24-FEB-12
Diameter:	2	Casing Depth:	32
Well Completion:	07-FEB-12	Well Owner:	76 Station Antea Group
Well Type:	Decommisioning	Driller #:	Not Reported
Static Level:	0	Flow Rate (GPM):	0
Flow Type:	Not Reported	PSI:	0
Well Test:	Not Reported	Water Reclamation #:	12

A6
NE
0 - 1/8 Mile
Lower

WA WELLS WALOG1000553601

Database:	Ecology Well Logs	Well Log ID:	782846
Well Tag:	Not Reported	Project Tag:	Not Reported
Notice of Intent #:	AE16351	Date Received:	24-FEB-12
Diameter:	2	Casing Depth:	32
Well Completion:	07-FEB-12	Well Owner:	76 Station Antea Group
Well Type:	Decommisioning	Driller #:	Not Reported
Static Level:	0	Flow Rate (GPM):	0
Flow Type:	Not Reported	PSI:	0
Well Test:	Not Reported	Water Reclamation #:	12

A7
NE
0 - 1/8 Mile
Lower

WA WELLS WALOG1000567161

Database:	Ecology Well Logs	Well Log ID:	810287
Well Tag:	Not Reported	Project Tag:	Not Reported
Notice of Intent #:	SE45935	Date Received:	24-AUG-12
Diameter:	2.25	Casing Depth:	26
Well Completion:	07-AUG-12	Well Owner:	Eaton Family Llc
Well Type:	Resource Protection	Driller #:	Not Reported
Static Level:	0	Flow Rate (GPM):	0
Flow Type:	Not Reported	PSI:	0
Well Test:	Not Reported	Water Reclamation #:	12

GEOCHECK® - PHYSICAL SETTING SOURCE MAP FINDINGS

Map ID
Direction
Distance
Elevation

Database EDR ID Number

A8
NE
0 - 1/8 Mile
Lower

WA WELLS WALOG1000567206

Database: Ecology Well Logs
Well Tag: Not Reported
Notice of Intent #: SE45935
Diameter: 2.25
Well Completion: 07-AUG-12
Well Type: Resource Protection
Static Level: 0
Flow Type: Not Reported
Well Test: Not Reported

Well Log ID: 810376
Project Tag: Not Reported
Date Received: 24-AUG-12
Casing Depth: 15
Well Owner: Eaton Family Llc
Driller #: Not Reported
Flow Rate (GPM): 0
PSI: 0
Water Reclamation #: 12

A9
NE
0 - 1/8 Mile
Lower

WA WELLS WALOG1000573081

Database: Ecology Well Logs
Well Tag: Not Reported
Notice of Intent #: AE18462
Diameter: 2.25
Well Completion: 07-AUG-12
Well Type: Decommissioning
Static Level: 0
Flow Type: Not Reported
Well Test: Not Reported

Well Log ID: 821907
Project Tag: Not Reported
Date Received: 24-AUG-12
Casing Depth: 28
Well Owner: Eaton Family Llc
Driller #: Not Reported
Flow Rate (GPM): 0
PSI: 0
Water Reclamation #: 12

A10
NE
0 - 1/8 Mile
Lower

WA WELLS WALOG1000573083

Database: Ecology Well Logs
Well Tag: Not Reported
Notice of Intent #: AE18462
Diameter: 2.25
Well Completion: 07-AUG-12
Well Type: Decommissioning
Static Level: 0
Flow Type: Not Reported
Well Test: Not Reported

Well Log ID: 821911
Project Tag: Not Reported
Date Received: 24-AUG-12
Casing Depth: 27
Well Owner: Eaton Family Llc
Driller #: Not Reported
Flow Rate (GPM): 0
PSI: 0
Water Reclamation #: 12

A11
NE
0 - 1/8 Mile
Lower

WA WELLS WALOG1000567162

Database: Ecology Well Logs
Well Tag: Not Reported
Notice of Intent #: SE45935
Diameter: 2.25

Well Log ID: 810289
Project Tag: Not Reported
Date Received: 24-AUG-12
Casing Depth: 12

GEOCHECK® - PHYSICAL SETTING SOURCE MAP FINDINGS

Well Completion:	07-AUG-12	Well Owner:	Eaton Family Llc
Well Type:	Resource Protection	Driller #:	Not Reported
Static Level:	0	Flow Rate (GPM):	0
Flow Type:	Not Reported	PSI:	0
Well Test:	Not Reported	Water Reclamation #:	12

A12
NE
0 - 1/8 Mile
Lower

WA WELLS WALOG1000567163

Database:	Ecology Well Logs	Well Log ID:	810291
Well Tag:	Not Reported	Project Tag:	Not Reported
Notice of Intent #:	SE45935	Date Received:	24-AUG-12
Diameter:	2.25	Casing Depth:	20
Well Completion:	07-AUG-12	Well Owner:	Eaton Family Llc
Well Type:	Resource Protection	Driller #:	Not Reported
Static Level:	0	Flow Rate (GPM):	0
Flow Type:	Not Reported	PSI:	0
Well Test:	Not Reported	Water Reclamation #:	12

A13
NE
0 - 1/8 Mile
Lower

WA WELLS WALOG1000567205

Database:	Ecology Well Logs	Well Log ID:	810374
Well Tag:	Not Reported	Project Tag:	Not Reported
Notice of Intent #:	SE45935	Date Received:	24-AUG-12
Diameter:	2.25	Casing Depth:	18
Well Completion:	07-AUG-12	Well Owner:	Eaton Family Llc
Well Type:	Resource Protection	Driller #:	Not Reported
Static Level:	0	Flow Rate (GPM):	0
Flow Type:	Not Reported	PSI:	0
Well Test:	Not Reported	Water Reclamation #:	12

A14
NE
0 - 1/8 Mile
Lower

WA WELLS WALOG1000553517

Database:	Ecology Well Logs	Well Log ID:	782684
Well Tag:	Not Reported	Project Tag:	Not Reported
Notice of Intent #:	AE16351	Date Received:	24-FEB-12
Diameter:	2	Casing Depth:	32
Well Completion:	07-FEB-12	Well Owner:	76 Station Antea Group
Well Type:	Decommisioning	Driller #:	Not Reported
Static Level:	0	Flow Rate (GPM):	0
Flow Type:	Not Reported	PSI:	0
Well Test:	Not Reported	Water Reclamation #:	12

GEOCHECK® - PHYSICAL SETTING SOURCE MAP FINDINGS

Map ID
Direction
Distance
Elevation

Database EDR ID Number

A15
NE
0 - 1/8 Mile
Lower

WA WELLS WALOG1000530106

Database: Ecology Well Logs
Well Tag: Not Reported
Notice of Intent #: AE13515
Diameter: 8
Well Completion: 06-JUN-11
Well Type: Decommissioning
Static Level: 0
Flow Type: Not Reported
Well Test: Not Reported

Well Log ID: 737280
Project Tag: Not Reported
Date Received: 25-JUL-11
Casing Depth: 0
Well Owner: Phil Hauge | Bai
Driller #: Not Reported
Flow Rate (GPM): 0
PSI: 0
Water Reclamation #: 12

A16
NE
0 - 1/8 Mile
Lower

WA WELLS WALOG1000530107

Database: Ecology Well Logs
Well Tag: Not Reported
Notice of Intent #: AE13515
Diameter: 8
Well Completion: 06-JUN-11
Well Type: Decommissioning
Static Level: 0
Flow Type: Not Reported
Well Test: Not Reported

Well Log ID: 737282
Project Tag: Not Reported
Date Received: 25-JUL-11
Casing Depth: 0
Well Owner: Phil Hauge | Bai
Driller #: Not Reported
Flow Rate (GPM): 0
PSI: 0
Water Reclamation #: 12

A17
NE
0 - 1/8 Mile
Lower

WA WELLS WALOG1000530108

Database: Ecology Well Logs
Well Tag: Not Reported
Notice of Intent #: AE13515
Diameter: 8
Well Completion: 06-JUN-11
Well Type: Decommissioning
Static Level: 0
Flow Type: Not Reported
Well Test: Not Reported

Well Log ID: 737284
Project Tag: Not Reported
Date Received: 25-JUL-11
Casing Depth: 0
Well Owner: Phil Hauge | Bai
Driller #: Not Reported
Flow Rate (GPM): 0
PSI: 0
Water Reclamation #: 12

A18
NE
0 - 1/8 Mile
Lower

WA WELLS WALOG1000501744

Database: Ecology Well Logs
Well Tag: Not Reported
Notice of Intent #: SE08181
Diameter: 2

Well Log ID: 682284
Project Tag: Not Reported
Date Received: 07-OCT-10
Casing Depth: 14

GEOCHECK® - PHYSICAL SETTING SOURCE MAP FINDINGS

Well Completion:	23-SEP-10	Well Owner:	Xtreme Pleasures Inc Adapt Engineering
Well Type:	Resource Protection	Driller #:	Not Reported
Static Level:	0	Flow Rate (GPM):	0
Flow Type:	Not Reported	PSI:	0
Well Test:	Not Reported	Water Reclamation #:	12

A19
NE
0 - 1/8 Mile
Lower

WA WELLS WALOG1000501745

Database:	Ecology Well Logs	Well Log ID:	682286
Well Tag:	Not Reported	Project Tag:	Not Reported
Notice of Intent #:	SE08181	Date Received:	07-OCT-10
Diameter:	2	Casing Depth:	15
Well Completion:	21-SEP-10	Well Owner:	Xtreme Pleasures Inc Adapt Engineering
Well Type:	Resource Protection	Driller #:	Not Reported
Static Level:	0	Flow Rate (GPM):	0
Flow Type:	Not Reported	PSI:	0
Well Test:	Not Reported	Water Reclamation #:	12

A20
NE
0 - 1/8 Mile
Lower

WA WELLS WALOG1000530105

Database:	Ecology Well Logs	Well Log ID:	737278
Well Tag:	Not Reported	Project Tag:	Not Reported
Notice of Intent #:	AE13515	Date Received:	25-JUL-11
Diameter:	8	Casing Depth:	0
Well Completion:	06-JUN-11	Well Owner:	Phil Hauge Bai
Well Type:	Decommisioning	Driller #:	Not Reported
Static Level:	0	Flow Rate (GPM):	0
Flow Type:	Not Reported	PSI:	0
Well Test:	Not Reported	Water Reclamation #:	12

A21
NE
0 - 1/8 Mile
Lower

WA WELLS WALOG1000530109

Database:	Ecology Well Logs	Well Log ID:	737286
Well Tag:	Not Reported	Project Tag:	Not Reported
Notice of Intent #:	AE13515	Date Received:	25-JUL-11
Diameter:	8	Casing Depth:	0
Well Completion:	06-JUN-11	Well Owner:	Phil Hauge Bai
Well Type:	Decommisioning	Driller #:	Not Reported
Static Level:	0	Flow Rate (GPM):	0
Flow Type:	Not Reported	PSI:	0
Well Test:	Not Reported	Water Reclamation #:	12

GEOCHECK® - PHYSICAL SETTING SOURCE MAP FINDINGS

Map ID
Direction
Distance
Elevation

Database EDR ID Number

A22
NE
0 - 1/8 Mile
Lower

WA WELLS WALOG1000530113

Database: Ecology Well Logs
Well Tag: Not Reported
Notice of Intent #: SE42839
Diameter: 8
Well Completion: 06-JUN-11
Well Type: Resource Protection
Static Level: 0
Flow Type: Not Reported
Well Test: Not Reported

Well Log ID: 737294
Project Tag: Not Reported
Date Received: 25-JUL-11
Casing Depth: 15
Well Owner: Phil Hauge | Bai
Driller #: Not Reported
Flow Rate (GPM): 0
PSI: 0
Water Reclamation #: 12

A23
NE
0 - 1/8 Mile
Lower

WA WELLS WALOG1000530114

Database: Ecology Well Logs
Well Tag: Not Reported
Notice of Intent #: SE42839
Diameter: 8
Well Completion: 06-JUN-11
Well Type: Resource Protection
Static Level: 0
Flow Type: Not Reported
Well Test: Not Reported

Well Log ID: 737296
Project Tag: Not Reported
Date Received: 25-JUL-11
Casing Depth: 15
Well Owner: Phil Hauge | Bai
Driller #: Not Reported
Flow Rate (GPM): 0
PSI: 0
Water Reclamation #: 12

A24
NE
0 - 1/8 Mile
Lower

WA WELLS WALOG1000553516

Database: Ecology Well Logs
Well Tag: Not Reported
Notice of Intent #: AE16351
Diameter: 2
Well Completion: 07-FEB-12
Well Type: Decommissioning
Static Level: 0
Flow Type: Not Reported
Well Test: Not Reported

Well Log ID: 782683
Project Tag: Not Reported
Date Received: 24-FEB-12
Casing Depth: 101
Well Owner: 76 Station | Antea Group
Driller #: Not Reported
Flow Rate (GPM): 0
PSI: 0
Water Reclamation #: 12

A25
NE
0 - 1/8 Mile
Lower

WA WELLS WALOG1000530110

Database: Ecology Well Logs
Well Tag: Not Reported
Notice of Intent #: SE42839
Diameter: 8

Well Log ID: 737288
Project Tag: Not Reported
Date Received: 25-JUL-11
Casing Depth: 15

GEOCHECK® - PHYSICAL SETTING SOURCE MAP FINDINGS

Well Completion:	06-JUN-11	Well Owner:	Phil Hauge Bai
Well Type:	Resource Protection	Driller #:	Not Reported
Static Level:	0	Flow Rate (GPM):	0
Flow Type:	Not Reported	PSI:	0
Well Test:	Not Reported	Water Reclamation #:	12

A26
NE
0 - 1/8 Mile
Lower

WA WELLS WALOG1000530111

Database:	Ecology Well Logs	Well Log ID:	737290
Well Tag:	Not Reported	Project Tag:	Not Reported
Notice of Intent #:	SE42839	Date Received:	25-JUL-11
Diameter:	8	Casing Depth:	15
Well Completion:	06-JUN-11	Well Owner:	Phil Hauge Bai
Well Type:	Resource Protection	Driller #:	Not Reported
Static Level:	0	Flow Rate (GPM):	0
Flow Type:	Not Reported	PSI:	0
Well Test:	Not Reported	Water Reclamation #:	12

A27
NE
0 - 1/8 Mile
Lower

WA WELLS WALOG1000530112

Database:	Ecology Well Logs	Well Log ID:	737292
Well Tag:	Not Reported	Project Tag:	Not Reported
Notice of Intent #:	SE42839	Date Received:	25-JUL-11
Diameter:	8	Casing Depth:	15
Well Completion:	06-JUN-11	Well Owner:	Phil Hauge Bai
Well Type:	Resource Protection	Driller #:	Not Reported
Static Level:	0	Flow Rate (GPM):	0
Flow Type:	Not Reported	PSI:	0
Well Test:	Not Reported	Water Reclamation #:	12

A28
NE
0 - 1/8 Mile
Lower

WA WELLS WALOG1000573084

Database:	Ecology Well Logs	Well Log ID:	821913
Well Tag:	Not Reported	Project Tag:	Not Reported
Notice of Intent #:	AE18462	Date Received:	24-AUG-12
Diameter:	2.25	Casing Depth:	26
Well Completion:	07-AUG-12	Well Owner:	Eaton Family Llc
Well Type:	Decommisioning	Driller #:	Not Reported
Static Level:	0	Flow Rate (GPM):	0
Flow Type:	Not Reported	PSI:	0
Well Test:	Not Reported	Water Reclamation #:	12

GEOCHECK® - PHYSICAL SETTING SOURCE MAP FINDINGS

Map ID
Direction
Distance
Elevation

Database EDR ID Number

A29
NE
0 - 1/8 Mile
Lower

WA WELLS WALOG1000777088

Database:	Ecology Well Logs	Well Log ID:	1723046
Well Tag:	Not Reported	Project Tag:	Not Reported
Notice of Intent #:	AE49838	Date Received:	17-JUL-18
Diameter:	9	Casing Depth:	18.5
Well Completion:	05-JUL-18	Well Owner:	Cannongate Development Llc
Well Type:	Decommisioning	Driller #:	2823
Static Level:	0	Flow Rate (GPM):	0
Flow Type:	Dry Hole	PSI:	0
Well Test:	Not Reported	Water Reclamation #:	12

A30
NE
0 - 1/8 Mile
Lower

WA WELLS WALOG1000777089

Database:	Ecology Well Logs	Well Log ID:	1723047
Well Tag:	Not Reported	Project Tag:	Not Reported
Notice of Intent #:	AE49838	Date Received:	17-JUL-18
Diameter:	9	Casing Depth:	18.5
Well Completion:	05-JUL-18	Well Owner:	Cannongate Development Llc
Well Type:	Decommisioning	Driller #:	2823
Static Level:	0	Flow Rate (GPM):	0
Flow Type:	Dry Hole	PSI:	0
Well Test:	Not Reported	Water Reclamation #:	12

A31
NE
0 - 1/8 Mile
Lower

WA WELLS WALOG1000791913

Database:	Ecology Well Logs	Well Log ID:	1730809
Well Tag:	Not Reported	Project Tag:	B-12
Notice of Intent #:	SE66920	Date Received:	01-AUG-18
Diameter:	8	Casing Depth:	16.5
Well Completion:	25-JUL-18	Well Owner:	Chick-Fil-A
Well Type:	Resource Protection	Driller #:	3208
Static Level:	0	Flow Rate (GPM):	0
Flow Type:	Dry Hole	PSI:	0
Well Test:	Not Reported	Water Reclamation #:	12

A32
NE
0 - 1/8 Mile
Lower

WA WELLS WALOG1000764198

Database:	Ecology Well Logs	Well Log ID:	1622912
Well Tag:	Not Reported	Project Tag:	Not Reported
Notice of Intent #:	Not Reported	Date Received:	Not Reported
Diameter:	0	Casing Depth:	0

GEOCHECK® - PHYSICAL SETTING SOURCE MAP FINDINGS

Well Completion:	Not Reported	Well Owner:	Sunrise Center
Well Type:	Resource Protection	Driller #:	Not Reported
Static Level:	0	Flow Rate (GPM):	0
Flow Type:	Not Reported	PSI:	0
Well Test:	Not Reported	Water Reclamation #:	12

A33
NE
0 - 1/8 Mile
Lower

WA WELLS WALOG1000777086

Database:	Ecology Well Logs	Well Log ID:	1723044
Well Tag:	Not Reported	Project Tag:	Not Reported
Notice of Intent #:	SE66689	Date Received:	17-JUL-18
Diameter:	9	Casing Depth:	18.5
Well Completion:	05-JUL-18	Well Owner:	Cannongate Development Llc
Well Type:	Resource Protection	Driller #:	2823
Static Level:	0	Flow Rate (GPM):	0
Flow Type:	Dry Hole	PSI:	0
Well Test:	Not Reported	Water Reclamation #:	12

A34
NE
0 - 1/8 Mile
Lower

WA WELLS WALOG1000777087

Database:	Ecology Well Logs	Well Log ID:	1723045
Well Tag:	Not Reported	Project Tag:	Not Reported
Notice of Intent #:	SE66689	Date Received:	17-JUL-18
Diameter:	9	Casing Depth:	18.5
Well Completion:	05-JUL-18	Well Owner:	Cannongate Development Llc
Well Type:	Resource Protection	Driller #:	2823
Static Level:	0	Flow Rate (GPM):	0
Flow Type:	Dry Hole	PSI:	0
Well Test:	Not Reported	Water Reclamation #:	12

A35
NE
0 - 1/8 Mile
Lower

WA WELLS WALOG1000791914

Database:	Ecology Well Logs	Well Log ID:	1730810
Well Tag:	Not Reported	Project Tag:	B-12
Notice of Intent #:	AE50155	Date Received:	01-AUG-18
Diameter:	8	Casing Depth:	16.5
Well Completion:	25-JUL-18	Well Owner:	Chick-Fil-A
Well Type:	Decommisioning	Driller #:	3208
Static Level:	0	Flow Rate (GPM):	0
Flow Type:	Dry Hole	PSI:	0
Well Test:	Not Reported	Water Reclamation #:	12

GEOCHECK® - PHYSICAL SETTING SOURCE MAP FINDINGS

Map ID
Direction
Distance
Elevation

Database EDR ID Number

A36
NE
0 - 1/8 Mile
Lower

WA WELLS WALOG1000791918

Database:	Ecology Well Logs	Well Log ID:	1730814
Well Tag:	Not Reported	Project Tag:	B-14
Notice of Intent #:	AE50155	Date Received:	01-AUG-18
Diameter:	8	Casing Depth:	19
Well Completion:	25-JUL-18	Well Owner:	Chick-Fil-A
Well Type:	Decommisioning	Driller #:	3208
Static Level:	0	Flow Rate (GPM):	0
Flow Type:	Dry Hole	PSI:	0
Well Test:	Not Reported	Water Reclamation #:	12

A37
NE
0 - 1/8 Mile
Lower

WA WELLS WALOG1000791919

Database:	Ecology Well Logs	Well Log ID:	1730815
Well Tag:	Not Reported	Project Tag:	B-13
Notice of Intent #:	SE66920	Date Received:	01-AUG-18
Diameter:	8	Casing Depth:	16
Well Completion:	25-JUL-18	Well Owner:	Chick-Fil-A
Well Type:	Resource Protection	Driller #:	3208
Static Level:	0	Flow Rate (GPM):	0
Flow Type:	Dry Hole	PSI:	0
Well Test:	Not Reported	Water Reclamation #:	12

A38
NE
0 - 1/8 Mile
Lower

WA WELLS WALOG1000791920

Database:	Ecology Well Logs	Well Log ID:	1730816
Well Tag:	Not Reported	Project Tag:	B-13
Notice of Intent #:	AE50155	Date Received:	01-AUG-18
Diameter:	8	Casing Depth:	16
Well Completion:	25-JUL-18	Well Owner:	Chick-Fil-A
Well Type:	Decommisioning	Driller #:	3208
Static Level:	0	Flow Rate (GPM):	0
Flow Type:	Dry Hole	PSI:	0
Well Test:	Not Reported	Water Reclamation #:	12

A39
NE
0 - 1/8 Mile
Lower

WA WELLS WALOG1000791915

Database:	Ecology Well Logs	Well Log ID:	1730811
Well Tag:	Not Reported	Project Tag:	B-11
Notice of Intent #:	SE66920	Date Received:	01-AUG-18
Diameter:	8	Casing Depth:	21

GEOCHECK® - PHYSICAL SETTING SOURCE MAP FINDINGS

Well Completion:	25-JUL-18	Well Owner:	Chick-Fil-A
Well Type:	Resource Protection	Driller #:	3208
Static Level:	0	Flow Rate (GPM):	0
Flow Type:	Dry Hole	PSI:	0
Well Test:	Not Reported	Water Reclamation #:	12

A40
NE
0 - 1/8 Mile
Lower

WA WELLS WALOG1000791916

Database:	Ecology Well Logs	Well Log ID:	1730812
Well Tag:	Not Reported	Project Tag:	B-11
Notice of Intent #:	AE50155	Date Received:	01-AUG-18
Diameter:	8	Casing Depth:	21
Well Completion:	25-JUL-18	Well Owner:	Chick-Fil-A
Well Type:	Decommisioning	Driller #:	3208
Static Level:	0	Flow Rate (GPM):	0
Flow Type:	Dry Hole	PSI:	0
Well Test:	Not Reported	Water Reclamation #:	12

A41
NE
0 - 1/8 Mile
Lower

WA WELLS WALOG1000791917

Database:	Ecology Well Logs	Well Log ID:	1730813
Well Tag:	Not Reported	Project Tag:	B-14
Notice of Intent #:	SE66920	Date Received:	01-AUG-18
Diameter:	8	Casing Depth:	19
Well Completion:	25-JUL-18	Well Owner:	Chick-Fil-A
Well Type:	Resource Protection	Driller #:	3208
Static Level:	0	Flow Rate (GPM):	0
Flow Type:	Dry Hole	PSI:	0
Well Test:	Not Reported	Water Reclamation #:	12

A42
NE
0 - 1/8 Mile
Lower

WA WELLS WALOG1000764097

Database:	Ecology Well Logs	Well Log ID:	1622809
Well Tag:	Not Reported	Project Tag:	Not Reported
Notice of Intent #:	Not Reported	Date Received:	Not Reported
Diameter:	0	Casing Depth:	0
Well Completion:	Not Reported	Well Owner:	Sunrise Center
Well Type:	Resource Protection	Driller #:	Not Reported
Static Level:	0	Flow Rate (GPM):	0
Flow Type:	Not Reported	PSI:	0
Well Test:	Not Reported	Water Reclamation #:	12

GEOCHECK® - PHYSICAL SETTING SOURCE MAP FINDINGS

Map ID
Direction
Distance
Elevation

Database EDR ID Number

A43
NE
0 - 1/8 Mile
Lower

WA WELLS WALOG1000753640

Database:	Ecology Well Logs	Well Log ID:	1609820
Well Tag:	Not Reported	Project Tag:	B1
Notice of Intent #:	SE61149	Date Received:	20-FEB-17
Diameter:	9	Casing Depth:	21.5
Well Completion:	10-FEB-17	Well Owner:	Cannongate Development Llc
Well Type:	Resource Protection	Driller #:	3146
Static Level:	0	Flow Rate (GPM):	0
Flow Type:	Dry Hole	PSI:	0
Well Test:	Not Reported	Water Reclamation #:	12

A44
NE
0 - 1/8 Mile
Lower

WA WELLS WALOG1000753641

Database:	Ecology Well Logs	Well Log ID:	1609821
Well Tag:	Not Reported	Project Tag:	B2
Notice of Intent #:	SE61149	Date Received:	20-FEB-17
Diameter:	9	Casing Depth:	21.5
Well Completion:	10-FEB-17	Well Owner:	Cannongate Development Llc
Well Type:	Resource Protection	Driller #:	3146
Static Level:	0	Flow Rate (GPM):	0
Flow Type:	Dry Hole	PSI:	0
Well Test:	Not Reported	Water Reclamation #:	12

A45
NE
0 - 1/8 Mile
Lower

WA WELLS WALOG1000753642

Database:	Ecology Well Logs	Well Log ID:	1609822
Well Tag:	Not Reported	Project Tag:	B3
Notice of Intent #:	SE61149	Date Received:	20-FEB-17
Diameter:	9	Casing Depth:	21.5
Well Completion:	10-FEB-17	Well Owner:	Cannongate Development Llc
Well Type:	Resource Protection	Driller #:	3146
Static Level:	0	Flow Rate (GPM):	0
Flow Type:	Dry Hole	PSI:	0
Well Test:	Not Reported	Water Reclamation #:	12

A46
NE
0 - 1/8 Mile
Lower

WA WELLS WALOG1000573085

Database:	Ecology Well Logs	Well Log ID:	821915
Well Tag:	Not Reported	Project Tag:	Not Reported
Notice of Intent #:	AE18462	Date Received:	24-AUG-12
Diameter:	2.25	Casing Depth:	12

GEOCHECK® - PHYSICAL SETTING SOURCE MAP FINDINGS

Well Completion: 07-AUG-12
Well Type: Decommissioning
Static Level: 0
Flow Type: Not Reported
Well Test: Not Reported

Well Owner: Eaton Family Llc
Driller #: Not Reported
Flow Rate (GPM): 0
PSI: 0
Water Reclamation #: 12

A47
NE
0 - 1/8 Mile
Lower

WA WELLS WALOG1000573086

Database: Ecology Well Logs
Well Tag: Not Reported
Notice of Intent #: AE18462
Diameter: 2.25
Well Completion: 07-AUG-12
Well Type: Decommissioning
Static Level: 0
Flow Type: Not Reported
Well Test: Not Reported

Well Log ID: 821917
Project Tag: Not Reported
Date Received: 24-AUG-12
Casing Depth: 18
Well Owner: Eaton Family Llc
Driller #: Not Reported
Flow Rate (GPM): 0
PSI: 0
Water Reclamation #: 12

A48
NE
0 - 1/8 Mile
Lower

WA WELLS WALOG1000573087

Database: Ecology Well Logs
Well Tag: Not Reported
Notice of Intent #: AE18462
Diameter: 2.25
Well Completion: 07-AUG-12
Well Type: Decommissioning
Static Level: 0
Flow Type: Not Reported
Well Test: Not Reported

Well Log ID: 821919
Project Tag: Not Reported
Date Received: 24-AUG-12
Casing Depth: 15
Well Owner: Eaton Family Llc
Driller #: Not Reported
Flow Rate (GPM): 0
PSI: 0
Water Reclamation #: 12

A49
NE
0 - 1/8 Mile
Lower

WA WELLS WALOG1000753643

Database: Ecology Well Logs
Well Tag: Not Reported
Notice of Intent #: AE41524
Diameter: 9
Well Completion: 10-FEB-17
Well Type: Decommissioning
Static Level: 0
Flow Type: Dry Hole
Well Test: Not Reported

Well Log ID: 1609823
Project Tag: B1
Date Received: 20-FEB-17
Casing Depth: 21.5
Well Owner: Cannongate Development Llc
Driller #: 3146
Flow Rate (GPM): 0
PSI: 0
Water Reclamation #: 12

GEOCHECK® - PHYSICAL SETTING SOURCE MAP FINDINGS

Map ID
Direction
Distance
Elevation

Database EDR ID Number

A50
NE
0 - 1/8 Mile
Lower

WA WELLS WALOG1000753647

Database:	Ecology Well Logs	Well Log ID:	1609827
Well Tag:	Not Reported	Project Tag:	B4
Notice of Intent #:	AE41524	Date Received:	20-FEB-17
Diameter:	9	Casing Depth:	16.5
Well Completion:	10-FEB-17	Well Owner:	Cannongate Development Llc
Well Type:	Decommisioning	Driller #:	3146
Static Level:	0	Flow Rate (GPM):	0
Flow Type:	Dry Hole	PSI:	0
Well Test:	Not Reported	Water Reclamation #:	12

A51
NE
0 - 1/8 Mile
Lower

WA WELLS WALOG1000754964

Database:	Ecology Well Logs	Well Log ID:	1611228
Well Tag:	Not Reported	Project Tag:	Not Reported
Notice of Intent #:	Not Reported	Date Received:	11-SEP-08
Diameter:	0	Casing Depth:	0
Well Completion:	08-AUG-08	Well Owner:	Sunrise Center
Well Type:	Resource Protection	Driller #:	Not Reported
Static Level:	0	Flow Rate (GPM):	0
Flow Type:	Not Reported	PSI:	0
Well Test:	Not Reported	Water Reclamation #:	12

A52
NE
0 - 1/8 Mile
Lower

WA WELLS WALOG1000754971

Database:	Ecology Well Logs	Well Log ID:	1611235
Well Tag:	Not Reported	Project Tag:	Not Reported
Notice of Intent #:	Not Reported	Date Received:	11-SEP-08
Diameter:	0	Casing Depth:	0
Well Completion:	08-AUG-08	Well Owner:	Sunrise Center
Well Type:	Resource Protection	Driller #:	Not Reported
Static Level:	0	Flow Rate (GPM):	0
Flow Type:	Not Reported	PSI:	0
Well Test:	Not Reported	Water Reclamation #:	12

A53
NE
0 - 1/8 Mile
Lower

WA WELLS WALOG1000753644

Database:	Ecology Well Logs	Well Log ID:	1609824
Well Tag:	Not Reported	Project Tag:	B2
Notice of Intent #:	AE41524	Date Received:	20-FEB-17
Diameter:	9	Casing Depth:	21.5

GEOCHECK® - PHYSICAL SETTING SOURCE MAP FINDINGS

Well Completion:	10-FEB-17	Well Owner:	Cannongate Development Llc
Well Type:	Decommissioning	Driller #:	3146
Static Level:	0	Flow Rate (GPM):	0
Flow Type:	Dry Hole	PSI:	0
Well Test:	Not Reported	Water Reclamation #:	12

A54
NE
0 - 1/8 Mile
Lower

WA WELLS WALOG1000753645

Database:	Ecology Well Logs	Well Log ID:	1609825
Well Tag:	Not Reported	Project Tag:	B3
Notice of Intent #:	AE41524	Date Received:	20-FEB-17
Diameter:	9	Casing Depth:	21.5
Well Completion:	10-FEB-17	Well Owner:	Cannongate Development Llc
Well Type:	Decommissioning	Driller #:	3146
Static Level:	0	Flow Rate (GPM):	0
Flow Type:	Dry Hole	PSI:	0
Well Test:	Not Reported	Water Reclamation #:	12

A55
NE
0 - 1/8 Mile
Lower

WA WELLS WALOG1000753646

Database:	Ecology Well Logs	Well Log ID:	1609826
Well Tag:	Not Reported	Project Tag:	B4
Notice of Intent #:	SE61149	Date Received:	20-FEB-17
Diameter:	9	Casing Depth:	16.5
Well Completion:	10-FEB-17	Well Owner:	Cannongate Development Llc
Well Type:	Resource Protection	Driller #:	3146
Static Level:	0	Flow Rate (GPM):	0
Flow Type:	Dry Hole	PSI:	0
Well Test:	Not Reported	Water Reclamation #:	12

A56
NE
0 - 1/8 Mile
Lower

WA WELLS WALOG1000501743

Database:	Ecology Well Logs	Well Log ID:	682282
Well Tag:	Not Reported	Project Tag:	Not Reported
Notice of Intent #:	SE08181	Date Received:	07-OCT-10
Diameter:	2	Casing Depth:	15
Well Completion:	23-SEP-10	Well Owner:	Xtreme Pleasures Inc Adapt Engineering
Well Type:	Resource Protection	Driller #:	Not Reported
Static Level:	0	Flow Rate (GPM):	0
Flow Type:	Not Reported	PSI:	0
Well Test:	Not Reported	Water Reclamation #:	12

GEOCHECK® - PHYSICAL SETTING SOURCE MAP FINDINGS

Map ID
Direction
Distance
Elevation

Database EDR ID Number

A57
NE
0 - 1/8 Mile
Lower

WA WELLS WALOG1000386574

Database:	Ecology Well Logs	Well Log ID:	495332
Well Tag:	Not Reported	Project Tag:	Not Reported
Notice of Intent #:	S027366	Date Received:	07-SEP-07
Diameter:	7	Casing Depth:	25
Well Completion:	02-AUG-07	Well Owner:	Conoco Atc Assoc Inc
Well Type:	Resource Protection	Driller #:	Not Reported
Static Level:	0	Flow Rate (GPM):	0
Flow Type:	Not Reported	PSI:	0
Well Test:	Not Reported	Water Reclamation #:	12

A58
NE
0 - 1/8 Mile
Lower

WA WELLS WALOG1000386573

Database:	Ecology Well Logs	Well Log ID:	495330
Well Tag:	Not Reported	Project Tag:	Not Reported
Notice of Intent #:	S027366	Date Received:	07-SEP-07
Diameter:	7	Casing Depth:	25
Well Completion:	02-AUG-07	Well Owner:	Conoco Atc Assoc Inc
Well Type:	Resource Protection	Driller #:	Not Reported
Static Level:	0	Flow Rate (GPM):	0
Flow Type:	Not Reported	PSI:	0
Well Test:	Not Reported	Water Reclamation #:	12

A59
NE
0 - 1/8 Mile
Lower

WA WELLS WALOG1000426106

Database:	Ecology Well Logs	Well Log ID:	550658
Well Tag:	Not Reported	Project Tag:	Not Reported
Notice of Intent #:	A129716	Date Received:	11-SEP-08
Diameter:	0	Casing Depth:	34
Well Completion:	08-AUG-08	Well Owner:	Bodine Enterprises
Well Type:	Decommisioning	Driller #:	Not Reported
Static Level:	0	Flow Rate (GPM):	0
Flow Type:	Not Reported	PSI:	0
Well Test:	Not Reported	Water Reclamation #:	12

A60
NE
0 - 1/8 Mile
Lower

WA WELLS WALOG1000426105

Database:	Ecology Well Logs	Well Log ID:	550656
Well Tag:	Not Reported	Project Tag:	Not Reported
Notice of Intent #:	A129716	Date Received:	11-SEP-08
Diameter:	0	Casing Depth:	39

GEOCHECK® - PHYSICAL SETTING SOURCE MAP FINDINGS

Well Completion:	08-AUG-08	Well Owner:	Bodine Enterprises
Well Type:	Decommissioning	Driller #:	Not Reported
Static Level:	0	Flow Rate (GPM):	0
Flow Type:	Not Reported	PSI:	0
Well Test:	Not Reported	Water Reclamation #:	12

A61
NE
0 - 1/8 Mile
Lower

WA WELLS WALOG1000386570

Database:	Ecology Well Logs	Well Log ID:	495324
Well Tag:	Not Reported	Project Tag:	Not Reported
Notice of Intent #:	A130067	Date Received:	07-SEP-07
Diameter:	8	Casing Depth:	25
Well Completion:	02-AUG-07	Well Owner:	Conoco Atc Associates Inc
Well Type:	Decommissioning	Driller #:	Not Reported
Static Level:	0	Flow Rate (GPM):	0
Flow Type:	Not Reported	PSI:	0
Well Test:	Not Reported	Water Reclamation #:	12

A62
NE
0 - 1/8 Mile
Lower

WA WELLS WALOG1000386569

Database:	Ecology Well Logs	Well Log ID:	495322
Well Tag:	Not Reported	Project Tag:	Not Reported
Notice of Intent #:	A130067	Date Received:	07-SEP-07
Diameter:	8	Casing Depth:	25
Well Completion:	02-AUG-07	Well Owner:	Conoco Atc Associates Inc
Well Type:	Decommissioning	Driller #:	Not Reported
Static Level:	0	Flow Rate (GPM):	0
Flow Type:	Not Reported	PSI:	0
Well Test:	Not Reported	Water Reclamation #:	12

A63
NE
0 - 1/8 Mile
Lower

WA WELLS WALOG1000386572

Database:	Ecology Well Logs	Well Log ID:	495328
Well Tag:	Not Reported	Project Tag:	Not Reported
Notice of Intent #:	S027366	Date Received:	07-SEP-07
Diameter:	7	Casing Depth:	25
Well Completion:	02-AUG-07	Well Owner:	Conoco Atc Assoc Inc
Well Type:	Resource Protection	Driller #:	Not Reported
Static Level:	0	Flow Rate (GPM):	0
Flow Type:	Not Reported	PSI:	0
Well Test:	Not Reported	Water Reclamation #:	12

GEOCHECK® - PHYSICAL SETTING SOURCE MAP FINDINGS

Map ID
Direction
Distance
Elevation

Database EDR ID Number

A64
NE
0 - 1/8 Mile
Lower

WA WELLS WALOG1000386571

Database:	Ecology Well Logs	Well Log ID:	495326
Well Tag:	Not Reported	Project Tag:	Not Reported
Notice of Intent #:	S027366	Date Received:	07-SEP-07
Diameter:	7	Casing Depth:	25
Well Completion:	02-AUG-07	Well Owner:	Conoco Atc Assoc Inc
Well Type:	Resource Protection	Driller #:	Not Reported
Static Level:	0	Flow Rate (GPM):	0
Flow Type:	Not Reported	PSI:	0
Well Test:	Not Reported	Water Reclamation #:	12

A65
NE
0 - 1/8 Mile
Lower

WA WELLS WALOG1000437334

Database:	Ecology Well Logs	Well Log ID:	565097
Well Tag:	Not Reported	Project Tag:	Not Reported
Notice of Intent #:	A110919	Date Received:	05-JUN-08
Diameter:	8	Casing Depth:	35
Well Completion:	19-MAY-08	Well Owner:	Robert Freeman
Well Type:	Decommisioning	Driller #:	Not Reported
Static Level:	0	Flow Rate (GPM):	0
Flow Type:	Not Reported	PSI:	0
Well Test:	Not Reported	Water Reclamation #:	12

A66
NE
0 - 1/8 Mile
Lower

WA WELLS WALOG1000437333

Database:	Ecology Well Logs	Well Log ID:	565096
Well Tag:	Not Reported	Project Tag:	Not Reported
Notice of Intent #:	A110919	Date Received:	05-JUN-08
Diameter:	8	Casing Depth:	40
Well Completion:	19-MAY-08	Well Owner:	Robert Freeman
Well Type:	Decommisioning	Driller #:	Not Reported
Static Level:	0	Flow Rate (GPM):	0
Flow Type:	Not Reported	PSI:	0
Well Test:	Not Reported	Water Reclamation #:	12

A67
NE
0 - 1/8 Mile
Lower

WA WELLS WALOG1000437336

Database:	Ecology Well Logs	Well Log ID:	565100
Well Tag:	Not Reported	Project Tag:	Not Reported
Notice of Intent #:	A110919	Date Received:	05-JUN-08
Diameter:	8	Casing Depth:	20

GEOCHECK® - PHYSICAL SETTING SOURCE MAP FINDINGS

Well Completion: 19-MAY-08
Well Type: Decommissioning
Static Level: 0
Flow Type: Not Reported
Well Test: Not Reported

Well Owner: Robert Freeman
Driller #: Not Reported
Flow Rate (GPM): 0
PSI: 0
Water Reclamation #: 12

A68
NE
0 - 1/8 Mile
Lower

WA WELLS WALOG1000437335

Database: Ecology Well Logs
Well Tag: Not Reported
Notice of Intent #: A110919
Diameter: 8
Well Completion: 19-MAY-08
Well Type: Decommissioning
Static Level: 0
Flow Type: Not Reported
Well Test: Not Reported

Well Log ID: 565098
Project Tag: Not Reported
Date Received: 05-JUN-08
Casing Depth: 20
Well Owner: Robert Freeman
Driller #: Not Reported
Flow Rate (GPM): 0
PSI: 0
Water Reclamation #: 12

A69
NE
0 - 1/8 Mile
Lower

WA WELLS WALOG1000437330

Database: Ecology Well Logs
Well Tag: Not Reported
Notice of Intent #: A110919
Diameter: 8
Well Completion: 19-MAY-08
Well Type: Decommissioning
Static Level: 0
Flow Type: Not Reported
Well Test: Not Reported

Well Log ID: 565091
Project Tag: Not Reported
Date Received: 05-JUN-08
Casing Depth: 15
Well Owner: Robert Freeman
Driller #: Not Reported
Flow Rate (GPM): 0
PSI: 0
Water Reclamation #: 12

A70
NE
0 - 1/8 Mile
Lower

WA WELLS WALOG1000437329

Database: Ecology Well Logs
Well Tag: Not Reported
Notice of Intent #: A110919
Diameter: 8
Well Completion: 19-MAY-08
Well Type: Decommissioning
Static Level: 0
Flow Type: Not Reported
Well Test: Not Reported

Well Log ID: 565089
Project Tag: Not Reported
Date Received: 05-JUN-08
Casing Depth: 15
Well Owner: Robert Freeman
Driller #: Not Reported
Flow Rate (GPM): 0
PSI: 0
Water Reclamation #: 12

GEOCHECK® - PHYSICAL SETTING SOURCE MAP FINDINGS

Map ID
Direction
Distance
Elevation

Database EDR ID Number

A71
NE
0 - 1/8 Mile
Lower

WA WELLS WALOG1000437332

Database: Ecology Well Logs
Well Tag: Not Reported
Notice of Intent #: A110919
Diameter: 8
Well Completion: 19-MAY-08
Well Type: Decommissioning
Static Level: 0
Flow Type: Not Reported
Well Test: Not Reported

Well Log ID: 565094
Project Tag: Not Reported
Date Received: 05-JUN-08
Casing Depth: 15
Well Owner: Robert Freeman
Driller #: Not Reported
Flow Rate (GPM): 0
PSI: 0
Water Reclamation #: 12

A72
NE
0 - 1/8 Mile
Lower

WA WELLS WALOG1000437331

Database: Ecology Well Logs
Well Tag: Not Reported
Notice of Intent #: A110919
Diameter: 8
Well Completion: 19-MAY-08
Well Type: Decommissioning
Static Level: 0
Flow Type: Not Reported
Well Test: Not Reported

Well Log ID: 565093
Project Tag: Not Reported
Date Received: 05-JUN-08
Casing Depth: 15
Well Owner: Robert Freeman
Driller #: Not Reported
Flow Rate (GPM): 0
PSI: 0
Water Reclamation #: 12

A73
NE
0 - 1/8 Mile
Lower

WA WELLS WALOG1000386568

Database: Ecology Well Logs
Well Tag: Not Reported
Notice of Intent #: A130067
Diameter: 8
Well Completion: 02-AUG-07
Well Type: Decommissioning
Static Level: 0
Flow Type: Not Reported
Well Test: Not Reported

Well Log ID: 495320
Project Tag: Not Reported
Date Received: 07-SEP-07
Casing Depth: 35
Well Owner: Conoco | Atc Associates Inc
Driller #: Not Reported
Flow Rate (GPM): 0
PSI: 0
Water Reclamation #: 12

A74
NE
0 - 1/8 Mile
Lower

WA WELLS WALOG1000263908

Database: Ecology Well Logs
Well Tag: Not Reported
Notice of Intent #: S015458
Diameter: 0

Well Log ID: 339421
Project Tag: Not Reported
Date Received: 30-MAY-02
Casing Depth: 21

GEOCHECK® - PHYSICAL SETTING SOURCE MAP FINDINGS

Well Completion:	03-MAY-02	Well Owner:	Pace Pro
Well Type:	Resource Protection	Driller #:	Not Reported
Static Level:	0	Flow Rate (GPM):	0
Flow Type:	Not Reported	PSI:	0
Well Test:	Not Reported	Water Reclamation #:	12

A75
NE
0 - 1/8 Mile
Lower

WA WELLS WALOG1000263907

Database:	Ecology Well Logs	Well Log ID:	339420
Well Tag:	Not Reported	Project Tag:	Not Reported
Notice of Intent #:	S015458	Date Received:	30-MAY-02
Diameter:	0	Casing Depth:	21
Well Completion:	03-MAY-02	Well Owner:	Pace Pro
Well Type:	Resource Protection	Driller #:	Not Reported
Static Level:	0	Flow Rate (GPM):	0
Flow Type:	Not Reported	PSI:	0
Well Test:	Not Reported	Water Reclamation #:	12

A76
NE
0 - 1/8 Mile
Lower

WA WELLS WALOG1000263910

Database:	Ecology Well Logs	Well Log ID:	339423
Well Tag:	Not Reported	Project Tag:	Not Reported
Notice of Intent #:	S015458	Date Received:	30-MAY-02
Diameter:	0	Casing Depth:	10
Well Completion:	03-MAY-02	Well Owner:	Pace Pro
Well Type:	Resource Protection	Driller #:	Not Reported
Static Level:	0	Flow Rate (GPM):	0
Flow Type:	Not Reported	PSI:	0
Well Test:	Not Reported	Water Reclamation #:	12

A77
NE
0 - 1/8 Mile
Lower

WA WELLS WALOG1000263909

Database:	Ecology Well Logs	Well Log ID:	339422
Well Tag:	Not Reported	Project Tag:	Not Reported
Notice of Intent #:	S015458	Date Received:	30-MAY-02
Diameter:	0	Casing Depth:	21
Well Completion:	03-MAY-02	Well Owner:	Pace Pro
Well Type:	Resource Protection	Driller #:	Not Reported
Static Level:	0	Flow Rate (GPM):	0
Flow Type:	Not Reported	PSI:	0
Well Test:	Not Reported	Water Reclamation #:	12

GEOCHECK® - PHYSICAL SETTING SOURCE MAP FINDINGS

Map ID
Direction
Distance
Elevation

Database EDR ID Number

A78
NE
0 - 1/8 Mile
Lower

WA WELLS WALOG1000202054

Database:	Ecology Well Logs	Well Log ID:	250258
Well Tag:	Not Reported	Project Tag:	Not Reported
Notice of Intent #:	S006460	Date Received:	11-FEB-00
Diameter:	0	Casing Depth:	0
Well Completion:	31-JAN-00	Well Owner:	Metal Marine Pilot
Well Type:	Resource Protection	Driller #:	Not Reported
Static Level:	0	Flow Rate (GPM):	0
Flow Type:	Not Reported	PSI:	0
Well Test:	Not Reported	Water Reclamation #:	12

A79
NE
0 - 1/8 Mile
Lower

WA WELLS WALOG1000201950

Database:	Ecology Well Logs	Well Log ID:	250145
Well Tag:	Not Reported	Project Tag:	Not Reported
Notice of Intent #:	S064460	Date Received:	31-JAN-00
Diameter:	0	Casing Depth:	0
Well Completion:	31-JAN-00	Well Owner:	Metal Marine Pilot
Well Type:	Resource Protection	Driller #:	Not Reported
Static Level:	0	Flow Rate (GPM):	0
Flow Type:	Not Reported	PSI:	0
Well Test:	Not Reported	Water Reclamation #:	12

A80
NE
0 - 1/8 Mile
Lower

WA WELLS WALOG1000263906

Database:	Ecology Well Logs	Well Log ID:	339419
Well Tag:	Not Reported	Project Tag:	Not Reported
Notice of Intent #:	S015458	Date Received:	30-MAY-02
Diameter:	0	Casing Depth:	21
Well Completion:	03-MAY-02	Well Owner:	Pace Pro
Well Type:	Resource Protection	Driller #:	Not Reported
Static Level:	0	Flow Rate (GPM):	0
Flow Type:	Not Reported	PSI:	0
Well Test:	Not Reported	Water Reclamation #:	12

A81
NE
0 - 1/8 Mile
Lower

WA WELLS WALOG1000263905

Database:	Ecology Well Logs	Well Log ID:	339418
Well Tag:	Not Reported	Project Tag:	Not Reported
Notice of Intent #:	R061943	Date Received:	30-MAY-02
Diameter:	0	Casing Depth:	14

GEOCHECK® - PHYSICAL SETTING SOURCE MAP FINDINGS

Well Completion:	03-MAY-02	Well Owner:	Pace Pro
Well Type:	Resource Protection	Driller #:	Not Reported
Static Level:	0	Flow Rate (GPM):	0
Flow Type:	Not Reported	PSI:	0
Well Test:	Not Reported	Water Reclamation #:	12

A82
NE
0 - 1/8 Mile
Lower

WA WELLS WALOG1000354641

Database:	Ecology Well Logs	Well Log ID:	449480
Well Tag:	Not Reported	Project Tag:	Not Reported
Notice of Intent #:	A120668	Date Received:	15-AUG-06
Diameter:	8	Casing Depth:	45
Well Completion:	27-JUL-06	Well Owner:	Environmental Assoc
Well Type:	Decommisioning	Driller #:	Not Reported
Static Level:	0	Flow Rate (GPM):	0
Flow Type:	Not Reported	PSI:	0
Well Test:	Not Reported	Water Reclamation #:	12

A83
NE
0 - 1/8 Mile
Lower

WA WELLS WALOG1000354640

Database:	Ecology Well Logs	Well Log ID:	449479
Well Tag:	Not Reported	Project Tag:	Not Reported
Notice of Intent #:	S030706	Date Received:	15-AUG-06
Diameter:	8	Casing Depth:	45
Well Completion:	27-JUL-06	Well Owner:	Environmental Assoc
Well Type:	Resource Protection	Driller #:	Not Reported
Static Level:	0	Flow Rate (GPM):	0
Flow Type:	Not Reported	PSI:	0
Well Test:	Not Reported	Water Reclamation #:	12

A84
NE
0 - 1/8 Mile
Lower

WA WELLS WALOG1000386567

Database:	Ecology Well Logs	Well Log ID:	495318
Well Tag:	Not Reported	Project Tag:	Not Reported
Notice of Intent #:	A130067	Date Received:	07-SEP-07
Diameter:	8	Casing Depth:	35
Well Completion:	02-AUG-07	Well Owner:	Conoco Atc Associates Inc
Well Type:	Decommisioning	Driller #:	Not Reported
Static Level:	0	Flow Rate (GPM):	0
Flow Type:	Not Reported	PSI:	0
Well Test:	Not Reported	Water Reclamation #:	12

GEOCHECK® - PHYSICAL SETTING SOURCE MAP FINDINGS

Map ID
Direction
Distance
Elevation

Database EDR ID Number

A85
NE
0 - 1/8 Mile
Lower

WA WELLS WALOG1000354642

Database:	Ecology Well Logs	Well Log ID:	449481
Well Tag:	Not Reported	Project Tag:	Not Reported
Notice of Intent #:	A120668	Date Received:	15-AUG-06
Diameter:	8	Casing Depth:	45
Well Completion:	27-JUL-06	Well Owner:	Environmental Assoc
Well Type:	Decommissioning	Driller #:	Not Reported
Static Level:	0	Flow Rate (GPM):	0
Flow Type:	Not Reported	PSI:	0
Well Test:	Not Reported	Water Reclamation #:	12

A86
NE
0 - 1/8 Mile
Lower

WA WELLS WALOG1000331304

Database:	Ecology Well Logs	Well Log ID:	416463
Well Tag:	ALG958	Project Tag:	Not Reported
Notice of Intent #:	R066596	Date Received:	31-AUG-05
Diameter:	2	Casing Depth:	25
Well Completion:	17-AUG-05	Well Owner:	Mike Freeman
Well Type:	Resource Protection	Driller #:	Not Reported
Static Level:	0	Flow Rate (GPM):	0
Flow Type:	Not Reported	PSI:	0
Well Test:	Not Reported	Water Reclamation #:	12

A87
NE
0 - 1/8 Mile
Lower

WA WELLS WALOG1000263911

Database:	Ecology Well Logs	Well Log ID:	339424
Well Tag:	Not Reported	Project Tag:	Not Reported
Notice of Intent #:	S015458	Date Received:	30-MAY-02
Diameter:	0	Casing Depth:	10
Well Completion:	03-MAY-02	Well Owner:	Pace Pro
Well Type:	Resource Protection	Driller #:	Not Reported
Static Level:	0	Flow Rate (GPM):	0
Flow Type:	Not Reported	PSI:	0
Well Test:	Not Reported	Water Reclamation #:	12

A88
NE
0 - 1/8 Mile
Lower

WA WELLS WALOG1000354639

Database:	Ecology Well Logs	Well Log ID:	449478
Well Tag:	Not Reported	Project Tag:	Not Reported
Notice of Intent #:	S030706	Date Received:	15-AUG-06
Diameter:	8	Casing Depth:	45

GEOCHECK® - PHYSICAL SETTING SOURCE MAP FINDINGS

Well Completion:	27-JUL-06	Well Owner:	Environmental Assoc
Well Type:	Resource Protection	Driller #:	Not Reported
Static Level:	0	Flow Rate (GPM):	0
Flow Type:	Not Reported	PSI:	0
Well Test:	Not Reported	Water Reclamation #:	12

A89
NE
0 - 1/8 Mile
Lower

WA WELLS WALOG1000331305

Database:	Ecology Well Logs	Well Log ID:	416464
Well Tag:	Not Reported	Project Tag:	Not Reported
Notice of Intent #:	S025905	Date Received:	31-AUG-05
Diameter:	0	Casing Depth:	0
Well Completion:	18-AUG-05	Well Owner:	Mike Freeman
Well Type:	Resource Protection	Driller #:	Not Reported
Static Level:	0	Flow Rate (GPM):	0
Flow Type:	Not Reported	PSI:	0
Well Test:	Not Reported	Water Reclamation #:	12

A90
NE
0 - 1/8 Mile
Lower

WA WELLS WALOG1000437337

Database:	Ecology Well Logs	Well Log ID:	565102
Well Tag:	Not Reported	Project Tag:	Not Reported
Notice of Intent #:	A110919	Date Received:	05-JUN-08
Diameter:	8	Casing Depth:	20
Well Completion:	19-MAY-08	Well Owner:	Robert Freeman
Well Type:	Decommisioning	Driller #:	Not Reported
Static Level:	0	Flow Rate (GPM):	0
Flow Type:	Not Reported	PSI:	0
Well Test:	Not Reported	Water Reclamation #:	12

A91
NE
0 - 1/8 Mile
Lower

WA WELLS WALOG1000501732

Database:	Ecology Well Logs	Well Log ID:	682260
Well Tag:	Not Reported	Project Tag:	Not Reported
Notice of Intent #:	AE10792	Date Received:	07-OCT-10
Diameter:	2	Casing Depth:	15
Well Completion:	23-SEP-10	Well Owner:	Xtreme Pleasures Inc Adapt Engineering
Well Type:	Decommisioning	Driller #:	Not Reported
Static Level:	0	Flow Rate (GPM):	0
Flow Type:	Not Reported	PSI:	0
Well Test:	Not Reported	Water Reclamation #:	12

GEOCHECK® - PHYSICAL SETTING SOURCE MAP FINDINGS

Map ID
Direction
Distance
Elevation

Database EDR ID Number

A92
NE
0 - 1/8 Mile
Lower

WA WELLS WALOG1000501731

Database:	Ecology Well Logs	Well Log ID:	682258
Well Tag:	Not Reported	Project Tag:	Not Reported
Notice of Intent #:	AE10792	Date Received:	07-OCT-10
Diameter:	2	Casing Depth:	15
Well Completion:	23-SEP-10	Well Owner:	Xtreme Pleasures Inc Adapt Engineering
Well Type:	Decommisioning	Driller #:	Not Reported
Static Level:	0	Flow Rate (GPM):	0
Flow Type:	Not Reported	PSI:	0
Well Test:	Not Reported	Water Reclamation #:	12

A93
NE
0 - 1/8 Mile
Lower

WA WELLS WALOG1000501734

Database:	Ecology Well Logs	Well Log ID:	682264
Well Tag:	Not Reported	Project Tag:	Not Reported
Notice of Intent #:	SE08181	Date Received:	07-OCT-10
Diameter:	1.5	Casing Depth:	8
Well Completion:	23-SEP-10	Well Owner:	Xtreme Pleasures Inc Adapt Engineering
Well Type:	Resource Protection	Driller #:	Not Reported
Static Level:	0	Flow Rate (GPM):	0
Flow Type:	Not Reported	PSI:	0
Well Test:	Not Reported	Water Reclamation #:	12

A94
NE
0 - 1/8 Mile
Lower

WA WELLS WALOG1000501733

Database:	Ecology Well Logs	Well Log ID:	682262
Well Tag:	Not Reported	Project Tag:	Not Reported
Notice of Intent #:	AE10792	Date Received:	07-OCT-10
Diameter:	2	Casing Depth:	15
Well Completion:	23-SEP-10	Well Owner:	Xtreme Pleasures Inc Adapt Engineering
Well Type:	Decommisioning	Driller #:	Not Reported
Static Level:	0	Flow Rate (GPM):	0
Flow Type:	Not Reported	PSI:	0
Well Test:	Not Reported	Water Reclamation #:	12

A95
NE
0 - 1/8 Mile
Lower

WA WELLS WALOG1000501728

Database:	Ecology Well Logs	Well Log ID:	682252
Well Tag:	Not Reported	Project Tag:	Not Reported
Notice of Intent #:	AE10792	Date Received:	07-OCT-10
Diameter:	2	Casing Depth:	15

GEOCHECK® - PHYSICAL SETTING SOURCE MAP FINDINGS

Well Completion:	23-SEP-10	Well Owner:	Xtreme Pleasures Inc Adapt Engineering
Well Type:	Decommissioning	Driller #:	Not Reported
Static Level:	0	Flow Rate (GPM):	0
Flow Type:	Not Reported	PSI:	0
Well Test:	Not Reported	Water Reclamation #:	12

A96
NE
0 - 1/8 Mile
Lower

WA WELLS WALOG1000501727

Database:	Ecology Well Logs	Well Log ID:	682250
Well Tag:	Not Reported	Project Tag:	Not Reported
Notice of Intent #:	AE10792	Date Received:	07-OCT-10
Diameter:	2	Casing Depth:	14
Well Completion:	23-SEP-10	Well Owner:	Xtreme Pleasures Inc
Well Type:	Decommissioning	Driller #:	Not Reported
Static Level:	0	Flow Rate (GPM):	0
Flow Type:	Not Reported	PSI:	0
Well Test:	Not Reported	Water Reclamation #:	12

A97
NE
0 - 1/8 Mile
Lower

WA WELLS WALOG1000501730

Database:	Ecology Well Logs	Well Log ID:	682256
Well Tag:	Not Reported	Project Tag:	Not Reported
Notice of Intent #:	AE10792	Date Received:	07-OCT-10
Diameter:	2	Casing Depth:	15
Well Completion:	23-SEP-10	Well Owner:	Xtreme Pleasures Inc Adapt Engineering
Well Type:	Decommissioning	Driller #:	Not Reported
Static Level:	0	Flow Rate (GPM):	0
Flow Type:	Not Reported	PSI:	0
Well Test:	Not Reported	Water Reclamation #:	12

A98
NE
0 - 1/8 Mile
Lower

WA WELLS WALOG1000501729

Database:	Ecology Well Logs	Well Log ID:	682254
Well Tag:	Not Reported	Project Tag:	Not Reported
Notice of Intent #:	AE10792	Date Received:	07-OCT-10
Diameter:	2	Casing Depth:	15
Well Completion:	23-SEP-10	Well Owner:	Xtreme Pleasures Inc Adapt Engineering
Well Type:	Decommissioning	Driller #:	Not Reported
Static Level:	0	Flow Rate (GPM):	0
Flow Type:	Not Reported	PSI:	0
Well Test:	Not Reported	Water Reclamation #:	12

GEOCHECK® - PHYSICAL SETTING SOURCE MAP FINDINGS

Map ID
Direction
Distance
Elevation

Database EDR ID Number

A99
NE
0 - 1/8 Mile
Lower

WA WELLS WALOG1000501740

Database:	Ecology Well Logs	Well Log ID:	682276
Well Tag:	Not Reported	Project Tag:	Not Reported
Notice of Intent #:	SE08181	Date Received:	07-OCT-10
Diameter:	2	Casing Depth:	15
Well Completion:	23-SEP-10	Well Owner:	Xtreme Pleasures Inc Adapt Engineering
Well Type:	Resource Protection	Driller #:	Not Reported
Static Level:	0	Flow Rate (GPM):	0
Flow Type:	Not Reported	PSI:	0
Well Test:	Not Reported	Water Reclamation #:	12

A100
NE
0 - 1/8 Mile
Lower

WA WELLS WALOG1000501739

Database:	Ecology Well Logs	Well Log ID:	682274
Well Tag:	Not Reported	Project Tag:	Not Reported
Notice of Intent #:	SE08181	Date Received:	07-OCT-10
Diameter:	2	Casing Depth:	14
Well Completion:	23-SEP-10	Well Owner:	Xtreme Pleasures Inc Adapt Engineering
Well Type:	Resource Protection	Driller #:	Not Reported
Static Level:	0	Flow Rate (GPM):	0
Flow Type:	Not Reported	PSI:	0
Well Test:	Not Reported	Water Reclamation #:	12

A101
NE
0 - 1/8 Mile
Lower

WA WELLS WALOG1000501742

Database:	Ecology Well Logs	Well Log ID:	682280
Well Tag:	Not Reported	Project Tag:	Not Reported
Notice of Intent #:	SE08181	Date Received:	07-OCT-10
Diameter:	2	Casing Depth:	15
Well Completion:	23-SEP-10	Well Owner:	Xtreme Pleasures Inc Adapt Engineering
Well Type:	Resource Protection	Driller #:	Not Reported
Static Level:	0	Flow Rate (GPM):	0
Flow Type:	Not Reported	PSI:	0
Well Test:	Not Reported	Water Reclamation #:	12

A102
NE
0 - 1/8 Mile
Lower

WA WELLS WALOG1000501741

Database:	Ecology Well Logs	Well Log ID:	682278
Well Tag:	Not Reported	Project Tag:	Not Reported
Notice of Intent #:	SE08181	Date Received:	07-OCT-10
Diameter:	2	Casing Depth:	15

GEOCHECK® - PHYSICAL SETTING SOURCE MAP FINDINGS

Well Completion:	23-SEP-10	Well Owner:	Xtreme Pleasures Inc Adapt Engineering
Well Type:	Resource Protection	Driller #:	Not Reported
Static Level:	0	Flow Rate (GPM):	0
Flow Type:	Not Reported	PSI:	0
Well Test:	Not Reported	Water Reclamation #:	12

A103
NE
0 - 1/8 Mile
Lower

WA WELLS WALOG1000501736

Database:	Ecology Well Logs	Well Log ID:	682268
Well Tag:	Not Reported	Project Tag:	Not Reported
Notice of Intent #:	SE08181	Date Received:	07-OCT-10
Diameter:	2	Casing Depth:	15
Well Completion:	23-SEP-10	Well Owner:	Xtreme Pleasures Inc Adapt Engineering
Well Type:	Resource Protection	Driller #:	Not Reported
Static Level:	0	Flow Rate (GPM):	0
Flow Type:	Not Reported	PSI:	0
Well Test:	Not Reported	Water Reclamation #:	12

A104
NE
0 - 1/8 Mile
Lower

WA WELLS WALOG1000501735

Database:	Ecology Well Logs	Well Log ID:	682266
Well Tag:	Not Reported	Project Tag:	Not Reported
Notice of Intent #:	SE08181	Date Received:	07-OCT-10
Diameter:	2	Casing Depth:	8
Well Completion:	23-SEP-10	Well Owner:	Xtreme Pleasures Inc
Well Type:	Resource Protection	Driller #:	Not Reported
Static Level:	0	Flow Rate (GPM):	0
Flow Type:	Not Reported	PSI:	0
Well Test:	Not Reported	Water Reclamation #:	12

A105
NE
0 - 1/8 Mile
Lower

WA WELLS WALOG1000501738

Database:	Ecology Well Logs	Well Log ID:	682272
Well Tag:	Not Reported	Project Tag:	Not Reported
Notice of Intent #:	SE08181	Date Received:	07-OCT-10
Diameter:	2	Casing Depth:	15
Well Completion:	23-SEP-10	Well Owner:	Xtreme Pleasures Inc Adapt Engineering
Well Type:	Resource Protection	Driller #:	Not Reported
Static Level:	0	Flow Rate (GPM):	0
Flow Type:	Not Reported	PSI:	0
Well Test:	Not Reported	Water Reclamation #:	12

GEOCHECK® - PHYSICAL SETTING SOURCE MAP FINDINGS

Map ID
Direction
Distance
Elevation

Database EDR ID Number

A106
NE
0 - 1/8 Mile
Lower

WA WELLS WALOG1000501737

Database:	Ecology Well Logs	Well Log ID:	682270
Well Tag:	Not Reported	Project Tag:	Not Reported
Notice of Intent #:	SE08181	Date Received:	07-OCT-10
Diameter:	2	Casing Depth:	15
Well Completion:	23-SEP-10	Well Owner:	Xtreme Pleasures Inc Adapt Engineering
Well Type:	Resource Protection	Driller #:	Not Reported
Static Level:	0	Flow Rate (GPM):	0
Flow Type:	Not Reported	PSI:	0
Well Test:	Not Reported	Water Reclamation #:	12

A107
NE
0 - 1/8 Mile
Lower

WA WELLS WALOG1000501726

Database:	Ecology Well Logs	Well Log ID:	682248
Well Tag:	Not Reported	Project Tag:	Not Reported
Notice of Intent #:	AE10792	Date Received:	07-OCT-10
Diameter:	2	Casing Depth:	15
Well Completion:	23-SEP-10	Well Owner:	Xtreme Pleasures Inc Adapt Engineering
Well Type:	Decommisioning	Driller #:	Not Reported
Static Level:	0	Flow Rate (GPM):	0
Flow Type:	Not Reported	PSI:	0
Well Test:	Not Reported	Water Reclamation #:	12

A108
NE
0 - 1/8 Mile
Lower

WA WELLS WALOG1000437343

Database:	Ecology Well Logs	Well Log ID:	565113
Well Tag:	Not Reported	Project Tag:	Not Reported
Notice of Intent #:	S028960	Date Received:	05-JUN-08
Diameter:	8	Casing Depth:	35
Well Completion:	19-MAY-08	Well Owner:	Robert Freeman
Well Type:	Resource Protection	Driller #:	Not Reported
Static Level:	0	Flow Rate (GPM):	0
Flow Type:	Not Reported	PSI:	0
Well Test:	Not Reported	Water Reclamation #:	12

A109
NE
0 - 1/8 Mile
Lower

WA WELLS WALOG1000437342

Database:	Ecology Well Logs	Well Log ID:	565112
Well Tag:	Not Reported	Project Tag:	Not Reported
Notice of Intent #:	S028960	Date Received:	05-JUN-08
Diameter:	8	Casing Depth:	40

GEOCHECK® - PHYSICAL SETTING SOURCE MAP FINDINGS

Well Completion: 19-MAY-08
Well Type: Resource Protection
Static Level: 0
Flow Type: Not Reported
Well Test: Not Reported

Well Owner: Robert Freeman
Driller #: Not Reported
Flow Rate (GPM): 0
PSI: 0
Water Reclamation #: 12

A110
NE
0 - 1/8 Mile
Lower

WA WELLS WALOG1000437345

Database: Ecology Well Logs
Well Tag: Not Reported
Notice of Intent #: S028960
Diameter: 8
Well Completion: 19-MAY-08
Well Type: Resource Protection
Static Level: 0
Flow Type: Not Reported
Well Test: Not Reported

Well Log ID: 565117
Project Tag: Not Reported
Date Received: 05-JUN-08
Casing Depth: 20
Well Owner: Robert Freeman
Driller #: Not Reported
Flow Rate (GPM): 0
PSI: 0
Water Reclamation #: 12

A111
NE
0 - 1/8 Mile
Lower

WA WELLS WALOG1000437344

Database: Ecology Well Logs
Well Tag: Not Reported
Notice of Intent #: S028960
Diameter: 8
Well Completion: 19-MAY-08
Well Type: Resource Protection
Static Level: 0
Flow Type: Not Reported
Well Test: Not Reported

Well Log ID: 565115
Project Tag: Not Reported
Date Received: 05-JUN-08
Casing Depth: 20
Well Owner: Robert Freeman
Driller #: Not Reported
Flow Rate (GPM): 0
PSI: 0
Water Reclamation #: 12

A112
NE
0 - 1/8 Mile
Lower

WA WELLS WALOG1000437339

Database: Ecology Well Logs
Well Tag: Not Reported
Notice of Intent #: S028960
Diameter: 8
Well Completion: 19-MAY-08
Well Type: Resource Protection
Static Level: 0
Flow Type: Not Reported
Well Test: Not Reported

Well Log ID: 565106
Project Tag: Not Reported
Date Received: 05-JUN-08
Casing Depth: 15
Well Owner: Robert Freeman
Driller #: Not Reported
Flow Rate (GPM): 0
PSI: 0
Water Reclamation #: 12

GEOCHECK® - PHYSICAL SETTING SOURCE MAP FINDINGS

Map ID
Direction
Distance
Elevation

Database EDR ID Number

A113
NE
0 - 1/8 Mile
Lower

WA WELLS WALOG1000437338

Database: Ecology Well Logs
Well Tag: Not Reported
Notice of Intent #: S028960
Diameter: 8
Well Completion: 19-MAY-08
Well Type: Resource Protection
Static Level: 0
Flow Type: Not Reported
Well Test: Not Reported

Well Log ID: 565104
Project Tag: Not Reported
Date Received: 05-JUN-08
Casing Depth: 15
Well Owner: Robert Freeman
Driller #: Not Reported
Flow Rate (GPM): 0
PSI: 0
Water Reclamation #: 12

A114
NE
0 - 1/8 Mile
Lower

WA WELLS WALOG1000437341

Database: Ecology Well Logs
Well Tag: Not Reported
Notice of Intent #: S028960
Diameter: 8
Well Completion: 19-MAY-08
Well Type: Resource Protection
Static Level: 0
Flow Type: Not Reported
Well Test: Not Reported

Well Log ID: 565110
Project Tag: Not Reported
Date Received: 05-JUN-08
Casing Depth: 15
Well Owner: Robert Freeman
Driller #: Not Reported
Flow Rate (GPM): 0
PSI: 0
Water Reclamation #: 12

A115
NE
0 - 1/8 Mile
Lower

WA WELLS WALOG1000437340

Database: Ecology Well Logs
Well Tag: Not Reported
Notice of Intent #: S028960
Diameter: 8
Well Completion: 19-MAY-08
Well Type: Resource Protection
Static Level: 0
Flow Type: Not Reported
Well Test: Not Reported

Well Log ID: 565108
Project Tag: Not Reported
Date Received: 05-JUN-08
Casing Depth: 15
Well Owner: Robert Freeman
Driller #: Not Reported
Flow Rate (GPM): 0
PSI: 0
Water Reclamation #: 12

A116
NE
0 - 1/8 Mile
Lower

WA WELLS WALOG1000501723

Database: Ecology Well Logs
Well Tag: Not Reported
Notice of Intent #: AE10792
Diameter: 1.5

Well Log ID: 682242
Project Tag: Not Reported
Date Received: 07-OCT-10
Casing Depth: 8

GEOCHECK® - PHYSICAL SETTING SOURCE MAP FINDINGS

Well Completion:	23-SEP-10	Well Owner:	Xtreme Pleasures Inc Adapt Engineering
Well Type:	Decommissioning	Driller #:	Not Reported
Static Level:	0	Flow Rate (GPM):	0
Flow Type:	Not Reported	PSI:	0
Well Test:	Not Reported	Water Reclamation #:	12

A117
NE
0 - 1/8 Mile
Lower

WA WELLS WALOG1000501722

Database:	Ecology Well Logs	Well Log ID:	682240
Well Tag:	Not Reported	Project Tag:	Not Reported
Notice of Intent #:	AE10792	Date Received:	07-OCT-10
Diameter:	1.5	Casing Depth:	8
Well Completion:	23-SEP-10	Well Owner:	Xtreme Pleasures Inc Adapt Engineering
Well Type:	Decommissioning	Driller #:	Not Reported
Static Level:	0	Flow Rate (GPM):	0
Flow Type:	Not Reported	PSI:	0
Well Test:	Not Reported	Water Reclamation #:	12

A118
NE
0 - 1/8 Mile
Lower

WA WELLS WALOG1000501725

Database:	Ecology Well Logs	Well Log ID:	682246
Well Tag:	Not Reported	Project Tag:	Not Reported
Notice of Intent #:	AE10792	Date Received:	07-OCT-10
Diameter:	2	Casing Depth:	15
Well Completion:	23-SEP-10	Well Owner:	Xtreme Pleasures Inc
Well Type:	Decommissioning	Driller #:	Not Reported
Static Level:	0	Flow Rate (GPM):	0
Flow Type:	Not Reported	PSI:	0
Well Test:	Not Reported	Water Reclamation #:	12

A119
NE
0 - 1/8 Mile
Lower

WA WELLS WALOG1000501724

Database:	Ecology Well Logs	Well Log ID:	682244
Well Tag:	Not Reported	Project Tag:	Not Reported
Notice of Intent #:	AE10792	Date Received:	07-OCT-10
Diameter:	2	Casing Depth:	15
Well Completion:	23-SEP-10	Well Owner:	Xtreme Pleasures Inc Adapt Engineering
Well Type:	Decommissioning	Driller #:	Not Reported
Static Level:	0	Flow Rate (GPM):	0
Flow Type:	Not Reported	PSI:	0
Well Test:	Not Reported	Water Reclamation #:	12

GEOCHECK® - PHYSICAL SETTING SOURCE MAP FINDINGS

Map ID
Direction
Distance
Elevation

Database EDR ID Number

A120
NE
0 - 1/8 Mile
Lower

WA WELLS WALOG1000442230

Database: Ecology Well Logs
Well Tag: Not Reported
Notice of Intent #: SE02841
Diameter: 0
Well Completion: 08-AUG-08
Well Type: Resource Protection
Static Level: 0
Flow Type: Not Reported
Well Test: Not Reported

Well Log ID: 572856
Project Tag: Not Reported
Date Received: 11-SEP-08
Casing Depth: 39
Well Owner: Bodine Enterprises | Golder
Driller #: Not Reported
Flow Rate (GPM): 0
PSI: 0
Water Reclamation #: 12

A121
NE
0 - 1/8 Mile
Lower

WA WELLS WALOG1000437346

Database: Ecology Well Logs
Well Tag: Not Reported
Notice of Intent #: S028960
Diameter: 8
Well Completion: 19-MAY-08
Well Type: Resource Protection
Static Level: 0
Flow Type: Not Reported
Well Test: Not Reported

Well Log ID: 565119
Project Tag: Not Reported
Date Received: 05-JUN-08
Casing Depth: 20
Well Owner: Robert Freeman
Driller #: Not Reported
Flow Rate (GPM): 0
PSI: 0
Water Reclamation #: 12

A122
NE
0 - 1/8 Mile
Lower

WA WELLS WALOG1000500680

Database: Ecology Well Logs
Well Tag: Not Reported
Notice of Intent #: RE04983
Diameter: 2
Well Completion: 16-SEP-10
Well Type: Resource Protection
Static Level: 0
Flow Type: Not Reported
Well Test: Not Reported

Well Log ID: 680079
Project Tag: Not Reported
Date Received: 27-SEP-10
Casing Depth: 53
Well Owner: Xtreme Pleasures~ Inc.
Driller #: Not Reported
Flow Rate (GPM): 0
PSI: 0
Water Reclamation #: 12

A123
NE
0 - 1/8 Mile
Lower

WA WELLS WALOG1000442231

Database: Ecology Well Logs
Well Tag: Not Reported
Notice of Intent #: SE02841
Diameter: 0

Well Log ID: 572858
Project Tag: Not Reported
Date Received: 11-SEP-08
Casing Depth: 34

GEOCHECK® - PHYSICAL SETTING SOURCE MAP FINDINGS

Well Completion:	08-AUG-08	Well Owner:	Bodine Enterprises Golder
Well Type:	Resource Protection	Driller #:	Not Reported
Static Level:	0	Flow Rate (GPM):	0
Flow Type:	Not Reported	PSI:	0
Well Test:	Not Reported	Water Reclamation #:	12

B124
WNW
1/8 - 1/4 Mile
Higher

WA WELLS WALOG1000326473

Database:	Ecology Well Logs	Well Log ID:	410339
Well Tag:	Not Reported	Project Tag:	Not Reported
Notice of Intent #:	S002950	Date Received:	26-MAY-05
Diameter:	0	Casing Depth:	33.6
Well Completion:	28-APR-05	Well Owner:	Kleinfelder Inc
Well Type:	Resource Protection	Driller #:	Not Reported
Static Level:	0	Flow Rate (GPM):	0
Flow Type:	Not Reported	PSI:	0
Well Test:	Not Reported	Water Reclamation #:	12

B125
WNW
1/8 - 1/4 Mile
Higher

WA WELLS WALOG1000326474

Database:	Ecology Well Logs	Well Log ID:	410340
Well Tag:	Not Reported	Project Tag:	Not Reported
Notice of Intent #:	S002950	Date Received:	26-MAY-05
Diameter:	0	Casing Depth:	33.6
Well Completion:	28-APR-05	Well Owner:	Kleinfelder Inc
Well Type:	Resource Protection	Driller #:	Not Reported
Static Level:	0	Flow Rate (GPM):	0
Flow Type:	Not Reported	PSI:	0
Well Test:	Not Reported	Water Reclamation #:	12

B126
WNW
1/8 - 1/4 Mile
Higher

WA WELLS WALOG1000326475

Database:	Ecology Well Logs	Well Log ID:	410341
Well Tag:	Not Reported	Project Tag:	Not Reported
Notice of Intent #:	S002950	Date Received:	26-MAY-05
Diameter:	0	Casing Depth:	33
Well Completion:	28-APR-05	Well Owner:	Kleinfelder Inc
Well Type:	Resource Protection	Driller #:	Not Reported
Static Level:	0	Flow Rate (GPM):	0
Flow Type:	Not Reported	PSI:	0
Well Test:	Not Reported	Water Reclamation #:	12

GEOCHECK® - PHYSICAL SETTING SOURCE MAP FINDINGS

Map ID
Direction
Distance
Elevation

Database EDR ID Number

B127
WNW
1/8 - 1/4 Mile
Higher

WA WELLS WALOG1000326472

Database: Ecology Well Logs
Well Tag: Not Reported
Notice of Intent #: S002950
Diameter: 0
Well Completion: 29-APR-05
Well Type: Resource Protection
Static Level: 0
Flow Type: Not Reported
Well Test: Not Reported

Well Log ID: 410338
Project Tag: Not Reported
Date Received: 26-MAY-05
Casing Depth: 39
Well Owner: Kleinfelder Inc
Driller #: Not Reported
Flow Rate (GPM): 0
PSI: 0
Water Reclamation #: 12

B128
WNW
1/8 - 1/4 Mile
Higher

WA WELLS WALOG1000326469

Database: Ecology Well Logs
Well Tag: Not Reported
Notice of Intent #: S002950
Diameter: 0
Well Completion: 02-MAY-05
Well Type: Resource Protection
Static Level: 0
Flow Type: Not Reported
Well Test: Not Reported

Well Log ID: 410335
Project Tag: Not Reported
Date Received: 26-MAY-05
Casing Depth: 43.6
Well Owner: Kleinfelder Inc
Driller #: Not Reported
Flow Rate (GPM): 0
PSI: 0
Water Reclamation #: 12

B129
WNW
1/8 - 1/4 Mile
Higher

WA WELLS WALOG1000326470

Database: Ecology Well Logs
Well Tag: Not Reported
Notice of Intent #: S002950
Diameter: 0
Well Completion: 29-APR-05
Well Type: Resource Protection
Static Level: 0
Flow Type: Not Reported
Well Test: Not Reported

Well Log ID: 410336
Project Tag: Not Reported
Date Received: 26-MAY-05
Casing Depth: 39
Well Owner: Kleinfelder Inc
Driller #: Not Reported
Flow Rate (GPM): 0
PSI: 0
Water Reclamation #: 12

B130
WNW
1/8 - 1/4 Mile
Higher

WA WELLS WALOG1000326471

Database: Ecology Well Logs
Well Tag: Not Reported
Notice of Intent #: S002950
Diameter: 0

Well Log ID: 410337
Project Tag: Not Reported
Date Received: 26-MAY-05
Casing Depth: 39

GEOCHECK® - PHYSICAL SETTING SOURCE MAP FINDINGS

Well Completion:	29-APR-05	Well Owner:	Kleinfelder Inc
Well Type:	Resource Protection	Driller #:	Not Reported
Static Level:	0	Flow Rate (GPM):	0
Flow Type:	Not Reported	PSI:	0
Well Test:	Not Reported	Water Reclamation #:	12

B131
WNW
1/8 - 1/4 Mile
Higher

WA WELLS WALOG1000326476

Database:	Ecology Well Logs	Well Log ID:	410342
Well Tag:	Not Reported	Project Tag:	Not Reported
Notice of Intent #:	S002950	Date Received:	26-MAY-05
Diameter:	0	Casing Depth:	30
Well Completion:	27-APR-05	Well Owner:	Kleinfelder Inc
Well Type:	Resource Protection	Driller #:	Not Reported
Static Level:	0	Flow Rate (GPM):	0
Flow Type:	Not Reported	PSI:	0
Well Test:	Not Reported	Water Reclamation #:	12

B132
WNW
1/8 - 1/4 Mile
Higher

WA WELLS WALOG1000326481

Database:	Ecology Well Logs	Well Log ID:	410347
Well Tag:	Not Reported	Project Tag:	Not Reported
Notice of Intent #:	S002950	Date Received:	26-MAY-05
Diameter:	0	Casing Depth:	40
Well Completion:	26-APR-05	Well Owner:	Kleinfelder Inc
Well Type:	Resource Protection	Driller #:	Not Reported
Static Level:	0	Flow Rate (GPM):	0
Flow Type:	Not Reported	PSI:	0
Well Test:	Not Reported	Water Reclamation #:	12

B133
WNW
1/8 - 1/4 Mile
Higher

WA WELLS WALOG1000326482

Database:	Ecology Well Logs	Well Log ID:	410348
Well Tag:	Not Reported	Project Tag:	Not Reported
Notice of Intent #:	S002950	Date Received:	26-MAY-05
Diameter:	0	Casing Depth:	40
Well Completion:	26-APR-05	Well Owner:	Kleinfelder Inc
Well Type:	Resource Protection	Driller #:	Not Reported
Static Level:	0	Flow Rate (GPM):	0
Flow Type:	Not Reported	PSI:	0
Well Test:	Not Reported	Water Reclamation #:	12

GEOCHECK® - PHYSICAL SETTING SOURCE MAP FINDINGS

Map ID
Direction
Distance
Elevation

Database EDR ID Number

B134
WNW
1/8 - 1/4 Mile
Higher

WA WELLS WALOG1000326483

Database: Ecology Well Logs
Well Tag: Not Reported
Notice of Intent #: S002950
Diameter: 0
Well Completion: 25-APR-05
Well Type: Resource Protection
Static Level: 0
Flow Type: Not Reported
Well Test: Not Reported

Well Log ID: 410349
Project Tag: Not Reported
Date Received: 26-MAY-05
Casing Depth: 10
Well Owner: Kleinfelder Inc
Driller #: Not Reported
Flow Rate (GPM): 0
PSI: 0
Water Reclamation #: 12

B135
WNW
1/8 - 1/4 Mile
Higher

WA WELLS WALOG1000326480

Database: Ecology Well Logs
Well Tag: Not Reported
Notice of Intent #: S002950
Diameter: 0
Well Completion: 26-APR-05
Well Type: Resource Protection
Static Level: 0
Flow Type: Not Reported
Well Test: Not Reported

Well Log ID: 410346
Project Tag: Not Reported
Date Received: 26-MAY-05
Casing Depth: 40
Well Owner: Kleinfelder Inc
Driller #: Not Reported
Flow Rate (GPM): 0
PSI: 0
Water Reclamation #: 12

B136
WNW
1/8 - 1/4 Mile
Higher

WA WELLS WALOG1000326477

Database: Ecology Well Logs
Well Tag: Not Reported
Notice of Intent #: S002950
Diameter: 0
Well Completion: 27-APR-05
Well Type: Resource Protection
Static Level: 0
Flow Type: Not Reported
Well Test: Not Reported

Well Log ID: 410343
Project Tag: Not Reported
Date Received: 26-MAY-05
Casing Depth: 30
Well Owner: Kleinfelder Inc
Driller #: Not Reported
Flow Rate (GPM): 0
PSI: 0
Water Reclamation #: 12

B137
WNW
1/8 - 1/4 Mile
Higher

WA WELLS WALOG1000326478

Database: Ecology Well Logs
Well Tag: Not Reported
Notice of Intent #: S002950
Diameter: 0

Well Log ID: 410344
Project Tag: Not Reported
Date Received: 26-MAY-05
Casing Depth: 30

GEOCHECK® - PHYSICAL SETTING SOURCE MAP FINDINGS

Well Completion:	27-APR-05	Well Owner:	Kleinfelder Inc
Well Type:	Resource Protection	Driller #:	Not Reported
Static Level:	0	Flow Rate (GPM):	0
Flow Type:	Not Reported	PSI:	0
Well Test:	Not Reported	Water Reclamation #:	12

B138
WNW
1/8 - 1/4 Mile
Higher

WA WELLS WALOG1000326479

Database:	Ecology Well Logs	Well Log ID:	410345
Well Tag:	Not Reported	Project Tag:	Not Reported
Notice of Intent #:	S002950	Date Received:	26-MAY-05
Diameter:	0	Casing Depth:	40
Well Completion:	28-APR-05	Well Owner:	Kleinfelder Inc
Well Type:	Resource Protection	Driller #:	Not Reported
Static Level:	0	Flow Rate (GPM):	0
Flow Type:	Not Reported	PSI:	0
Well Test:	Not Reported	Water Reclamation #:	12

B139
WNW
1/8 - 1/4 Mile
Higher

WA WELLS WALOG1000282206

Database:	Ecology Well Logs	Well Log ID:	361171
Well Tag:	AHM567	Project Tag:	Not Reported
Notice of Intent #:	A064226	Date Received:	12-MAY-03
Diameter:	2	Casing Depth:	60
Well Completion:	29-APR-03	Well Owner:	Geoengineers
Well Type:	Decommisioning	Driller #:	Not Reported
Static Level:	0	Flow Rate (GPM):	0
Flow Type:	Not Reported	PSI:	0
Well Test:	Not Reported	Water Reclamation #:	12

B140
WNW
1/8 - 1/4 Mile
Higher

WA WELLS WALOG1000326455

Database:	Ecology Well Logs	Well Log ID:	410321
Well Tag:	Not Reported	Project Tag:	Not Reported
Notice of Intent #:	S002950	Date Received:	26-MAY-05
Diameter:	0	Casing Depth:	18
Well Completion:	02-MAY-05	Well Owner:	Kleinfelder Inc
Well Type:	Resource Protection	Driller #:	Not Reported
Static Level:	0	Flow Rate (GPM):	0
Flow Type:	Not Reported	PSI:	0
Well Test:	Not Reported	Water Reclamation #:	12

GEOCHECK® - PHYSICAL SETTING SOURCE MAP FINDINGS

Map ID
Direction
Distance
Elevation

Database EDR ID Number

B141
WNW
1/8 - 1/4 Mile
Higher

WA WELLS WALOG1000326456

Database: Ecology Well Logs
Well Tag: Not Reported
Notice of Intent #: S002950
Diameter: 0
Well Completion: 02-MAY-05
Well Type: Resource Protection
Static Level: 0
Flow Type: Not Reported
Well Test: Not Reported

Well Log ID: 410322
Project Tag: Not Reported
Date Received: 26-MAY-05
Casing Depth: 29
Well Owner: Kleinfelder Inc
Driller #: Not Reported
Flow Rate (GPM): 0
PSI: 0
Water Reclamation #: 12

B142
WNW
1/8 - 1/4 Mile
Higher

WA WELLS WALOG1000282205

Database: Ecology Well Logs
Well Tag: AHM566
Notice of Intent #: A064226
Diameter: 2
Well Completion: 29-APR-03
Well Type: Decommissioning
Static Level: 0
Flow Type: Not Reported
Well Test: Not Reported

Well Log ID: 361170
Project Tag: Not Reported
Date Received: 12-MAY-03
Casing Depth: 60
Well Owner: Geoengineers
Driller #: Not Reported
Flow Rate (GPM): 0
PSI: 0
Water Reclamation #: 12

B143
WNW
1/8 - 1/4 Mile
Higher

WA WELLS WALOG1000277717

Database: Ecology Well Logs
Well Tag: AHM565
Notice of Intent #: R054835
Diameter: 2
Well Completion: 22-OCT-02
Well Type: Resource Protection
Static Level: 0
Flow Type: Not Reported
Well Test: Not Reported

Well Log ID: 355107
Project Tag: Not Reported
Date Received: 27-JAN-03
Casing Depth: 50
Well Owner: Geoengineers
Driller #: Not Reported
Flow Rate (GPM): 0
PSI: 0
Water Reclamation #: 12

B144
WNW
1/8 - 1/4 Mile
Higher

WA WELLS WALOG1000277718

Database: Ecology Well Logs
Well Tag: AHM567
Notice of Intent #: R054835
Diameter: 2

Well Log ID: 355108
Project Tag: Not Reported
Date Received: 27-JAN-03
Casing Depth: 40

GEOCHECK® - PHYSICAL SETTING SOURCE MAP FINDINGS

Well Completion:	25-OCT-02	Well Owner:	Geoengineers
Well Type:	Resource Protection	Driller #:	Not Reported
Static Level:	0	Flow Rate (GPM):	0
Flow Type:	Not Reported	PSI:	0
Well Test:	Not Reported	Water Reclamation #:	12

B145
WNW
1/8 - 1/4 Mile
Higher

WA WELLS WALOG1000282204

Database:	Ecology Well Logs	Well Log ID:	361168
Well Tag:	AHM565	Project Tag:	Not Reported
Notice of Intent #:	A064226	Date Received:	12-MAY-03
Diameter:	2	Casing Depth:	60
Well Completion:	29-APR-03	Well Owner:	Geoengineers
Well Type:	Decommisioning	Driller #:	Not Reported
Static Level:	0	Flow Rate (GPM):	0
Flow Type:	Not Reported	PSI:	0
Well Test:	Not Reported	Water Reclamation #:	12

B146
WNW
1/8 - 1/4 Mile
Higher

WA WELLS WALOG1000326457

Database:	Ecology Well Logs	Well Log ID:	410323
Well Tag:	Not Reported	Project Tag:	Not Reported
Notice of Intent #:	S002950	Date Received:	26-MAY-05
Diameter:	0	Casing Depth:	44
Well Completion:	29-APR-05	Well Owner:	Kleinfelder Inc
Well Type:	Resource Protection	Driller #:	Not Reported
Static Level:	0	Flow Rate (GPM):	0
Flow Type:	Not Reported	PSI:	0
Well Test:	Not Reported	Water Reclamation #:	12

B147
WNW
1/8 - 1/4 Mile
Higher

WA WELLS WALOG1000326466

Database:	Ecology Well Logs	Well Log ID:	410332
Well Tag:	Not Reported	Project Tag:	Not Reported
Notice of Intent #:	S002950	Date Received:	26-MAY-05
Diameter:	0	Casing Depth:	19
Well Completion:	03-MAY-05	Well Owner:	Kleinfelder Inc
Well Type:	Resource Protection	Driller #:	Not Reported
Static Level:	0	Flow Rate (GPM):	0
Flow Type:	Not Reported	PSI:	0
Well Test:	Not Reported	Water Reclamation #:	12