

## GEOCHECK® - PHYSICAL SETTING SOURCE MAP FINDINGS

Well Completion:	25-OCT-02	Well Owner:	Geoengineers
Well Type:	Resource Protection	Driller #:	Not Reported
Static Level:	0	Flow Rate (GPM):	0
Flow Type:	Not Reported	PSI:	0
Well Test:	Not Reported	Water Reclamation #:	12

**B145**  
**WNW**  
**1/8 - 1/4 Mile**  
**Higher**

**WA WELLS      WALOG1000282204**

Database:	Ecology Well Logs	Well Log ID:	361168
Well Tag:	AHM565	Project Tag:	Not Reported
Notice of Intent #:	A064226	Date Received:	12-MAY-03
Diameter:	2	Casing Depth:	60
Well Completion:	29-APR-03	Well Owner:	Geoengineers
Well Type:	Decommisioning	Driller #:	Not Reported
Static Level:	0	Flow Rate (GPM):	0
Flow Type:	Not Reported	PSI:	0
Well Test:	Not Reported	Water Reclamation #:	12

**B146**  
**WNW**  
**1/8 - 1/4 Mile**  
**Higher**

**WA WELLS      WALOG1000326457**

Database:	Ecology Well Logs	Well Log ID:	410323
Well Tag:	Not Reported	Project Tag:	Not Reported
Notice of Intent #:	S002950	Date Received:	26-MAY-05
Diameter:	0	Casing Depth:	44
Well Completion:	29-APR-05	Well Owner:	Kleinfelder Inc
Well Type:	Resource Protection	Driller #:	Not Reported
Static Level:	0	Flow Rate (GPM):	0
Flow Type:	Not Reported	PSI:	0
Well Test:	Not Reported	Water Reclamation #:	12

**B147**  
**WNW**  
**1/8 - 1/4 Mile**  
**Higher**

**WA WELLS      WALOG1000326466**

Database:	Ecology Well Logs	Well Log ID:	410332
Well Tag:	Not Reported	Project Tag:	Not Reported
Notice of Intent #:	S002950	Date Received:	26-MAY-05
Diameter:	0	Casing Depth:	19
Well Completion:	03-MAY-05	Well Owner:	Kleinfelder Inc
Well Type:	Resource Protection	Driller #:	Not Reported
Static Level:	0	Flow Rate (GPM):	0
Flow Type:	Not Reported	PSI:	0
Well Test:	Not Reported	Water Reclamation #:	12



## GEOCHECK® - PHYSICAL SETTING SOURCE MAP FINDINGS

Map ID  
Direction  
Distance  
Elevation

Database EDR ID Number

**B148**  
**WNW**  
**1/8 - 1/4 Mile**  
**Higher**

**WA WELLS WALOG1000326467**

Database: Ecology Well Logs  
Well Tag: Not Reported  
Notice of Intent #: S002950  
Diameter: 0  
Well Completion: 03-MAY-05  
Well Type: Resource Protection  
Static Level: 0  
Flow Type: Not Reported  
Well Test: Not Reported

Well Log ID: 410333  
Project Tag: Not Reported  
Date Received: 26-MAY-05  
Casing Depth: 19  
Well Owner: Kleinfelder Inc  
Driller #: Not Reported  
Flow Rate (GPM): 0  
PSI: 0  
Water Reclamation #: 12

**B149**  
**WNW**  
**1/8 - 1/4 Mile**  
**Higher**

**WA WELLS WALOG1000326468**

Database: Ecology Well Logs  
Well Tag: Not Reported  
Notice of Intent #: S002950  
Diameter: 0  
Well Completion: 02-MAY-05  
Well Type: Resource Protection  
Static Level: 0  
Flow Type: Not Reported  
Well Test: Not Reported

Well Log ID: 410334  
Project Tag: Not Reported  
Date Received: 26-MAY-05  
Casing Depth: 43.6  
Well Owner: Kleinfelder Inc  
Driller #: Not Reported  
Flow Rate (GPM): 0  
PSI: 0  
Water Reclamation #: 12

**B150**  
**WNW**  
**1/8 - 1/4 Mile**  
**Higher**

**WA WELLS WALOG1000326465**

Database: Ecology Well Logs  
Well Tag: Not Reported  
Notice of Intent #: S002950  
Diameter: 0  
Well Completion: 03-MAY-05  
Well Type: Resource Protection  
Static Level: 0  
Flow Type: Not Reported  
Well Test: Not Reported

Well Log ID: 410331  
Project Tag: Not Reported  
Date Received: 26-MAY-05  
Casing Depth: 31  
Well Owner: Kleinfelder Inc  
Driller #: Not Reported  
Flow Rate (GPM): 0  
PSI: 0  
Water Reclamation #: 12

**B151**  
**WNW**  
**1/8 - 1/4 Mile**  
**Higher**

**WA WELLS WALOG1000326458**

Database: Ecology Well Logs  
Well Tag: Not Reported  
Notice of Intent #: S002950  
Diameter: 0

Well Log ID: 410324  
Project Tag: Not Reported  
Date Received: 26-MAY-05  
Casing Depth: 39



## GEOCHECK® - PHYSICAL SETTING SOURCE MAP FINDINGS

Well Completion:	28-APR-05	Well Owner:	Kleinfelder Inc
Well Type:	Resource Protection	Driller #:	Not Reported
Static Level:	0	Flow Rate (GPM):	0
Flow Type:	Not Reported	PSI:	0
Well Test:	Not Reported	Water Reclamation #:	12

**B152**  
**WNW**  
**1/8 - 1/4 Mile**  
**Higher**

**WA WELLS      WALOG1000326459**

Database:	Ecology Well Logs	Well Log ID:	410325
Well Tag:	Not Reported	Project Tag:	Not Reported
Notice of Intent #:	S002950	Date Received:	26-MAY-05
Diameter:	0	Casing Depth:	39
Well Completion:	27-APR-05	Well Owner:	Kleinfelder Inc
Well Type:	Resource Protection	Driller #:	Not Reported
Static Level:	0	Flow Rate (GPM):	0
Flow Type:	Not Reported	PSI:	0
Well Test:	Not Reported	Water Reclamation #:	12

**B153**  
**WNW**  
**1/8 - 1/4 Mile**  
**Higher**

**WA WELLS      WALOG1000326464**

Database:	Ecology Well Logs	Well Log ID:	410330
Well Tag:	Not Reported	Project Tag:	Not Reported
Notice of Intent #:	S002950	Date Received:	26-MAY-05
Diameter:	0	Casing Depth:	31
Well Completion:	03-MAY-05	Well Owner:	Kleinfelder Inc
Well Type:	Resource Protection	Driller #:	Not Reported
Static Level:	0	Flow Rate (GPM):	0
Flow Type:	Not Reported	PSI:	0
Well Test:	Not Reported	Water Reclamation #:	12

**B154**  
**WNW**  
**1/8 - 1/4 Mile**  
**Higher**

**WA WELLS      WALOG1000326484**

Database:	Ecology Well Logs	Well Log ID:	410351
Well Tag:	Not Reported	Project Tag:	Not Reported
Notice of Intent #:	S002950	Date Received:	26-MAY-05
Diameter:	0	Casing Depth:	10
Well Completion:	25-APR-05	Well Owner:	Kleinfelder Inc
Well Type:	Resource Protection	Driller #:	Not Reported
Static Level:	0	Flow Rate (GPM):	0
Flow Type:	Not Reported	PSI:	0
Well Test:	Not Reported	Water Reclamation #:	12



## GEOCHECK® - PHYSICAL SETTING SOURCE MAP FINDINGS

Map ID  
Direction  
Distance  
Elevation

Database EDR ID Number

**B155**  
**WNW**  
**1/8 - 1/4 Mile**  
**Higher**

**WA WELLS WALOG1000550856**

Database: Ecology Well Logs  
Well Tag: Not Reported  
Notice of Intent #: AE14814  
Diameter: 2.3  
Well Completion: 30-SEP-11  
Well Type: Decommissioning  
Static Level: 0  
Flow Type: Not Reported  
Well Test: Not Reported

Well Log ID: 777248  
Project Tag: Not Reported  
Date Received: 24-JAN-12  
Casing Depth: 16  
Well Owner: Eaton Properties  
Driller #: Not Reported  
Flow Rate (GPM): 0  
PSI: 0  
Water Reclamation #: 12

**B156**  
**WNW**  
**1/8 - 1/4 Mile**  
**Higher**

**WA WELLS WALOG1000550857**

Database: Ecology Well Logs  
Well Tag: Not Reported  
Notice of Intent #: AE14814  
Diameter: 2.3  
Well Completion: 30-SEP-11  
Well Type: Decommissioning  
Static Level: 0  
Flow Type: Not Reported  
Well Test: Not Reported

Well Log ID: 777250  
Project Tag: Not Reported  
Date Received: 24-JAN-12  
Casing Depth: 16  
Well Owner: Eaton Properties  
Driller #: Not Reported  
Flow Rate (GPM): 0  
PSI: 0  
Water Reclamation #: 12

**B157**  
**WNW**  
**1/8 - 1/4 Mile**  
**Higher**

**WA WELLS WALOG1000550858**

Database: Ecology Well Logs  
Well Tag: Not Reported  
Notice of Intent #: AE14814  
Diameter: 2.3  
Well Completion: 30-SEP-11  
Well Type: Decommissioning  
Static Level: 0  
Flow Type: Not Reported  
Well Test: Not Reported

Well Log ID: 777252  
Project Tag: Not Reported  
Date Received: 24-JAN-12  
Casing Depth: 16  
Well Owner: Eaton Properties  
Driller #: Not Reported  
Flow Rate (GPM): 0  
PSI: 0  
Water Reclamation #: 12

**B158**  
**WNW**  
**1/8 - 1/4 Mile**  
**Higher**

**WA WELLS WALOG1000550852**

Database: Ecology Well Logs  
Well Tag: Not Reported  
Notice of Intent #: SE43704  
Diameter: 2.3

Well Log ID: 777230  
Project Tag: Not Reported  
Date Received: 24-JAN-12  
Casing Depth: 16



## GEOCHECK® - PHYSICAL SETTING SOURCE MAP FINDINGS

Well Completion:	30-SEP-11	Well Owner:	Eaton Properties
Well Type:	Resource Protection	Driller #:	Not Reported
Static Level:	0	Flow Rate (GPM):	0
Flow Type:	Not Reported	PSI:	0
Well Test:	Not Reported	Water Reclamation #:	12

**B159**  
**WNW**  
**1/8 - 1/4 Mile**  
**Higher**

**WA WELLS      WALOG1000550849**

Database:	Ecology Well Logs	Well Log ID:	777224
Well Tag:	Not Reported	Project Tag:	Not Reported
Notice of Intent #:	SE43704	Date Received:	24-JAN-12
Diameter:	2.3	Casing Depth:	16
Well Completion:	30-SEP-11	Well Owner:	Eaton Properties
Well Type:	Resource Protection	Driller #:	Not Reported
Static Level:	0	Flow Rate (GPM):	0
Flow Type:	Not Reported	PSI:	0
Well Test:	Not Reported	Water Reclamation #:	12

**B160**  
**WNW**  
**1/8 - 1/4 Mile**  
**Higher**

**WA WELLS      WALOG1000550850**

Database:	Ecology Well Logs	Well Log ID:	777226
Well Tag:	Not Reported	Project Tag:	Not Reported
Notice of Intent #:	SE43704	Date Received:	24-JAN-12
Diameter:	2.3	Casing Depth:	16
Well Completion:	30-SEP-11	Well Owner:	Eaton Properties
Well Type:	Resource Protection	Driller #:	Not Reported
Static Level:	0	Flow Rate (GPM):	0
Flow Type:	Not Reported	PSI:	0
Well Test:	Not Reported	Water Reclamation #:	12

**B161**  
**WNW**  
**1/8 - 1/4 Mile**  
**Higher**

**WA WELLS      WALOG1000550851**

Database:	Ecology Well Logs	Well Log ID:	777228
Well Tag:	Not Reported	Project Tag:	Not Reported
Notice of Intent #:	SE43704	Date Received:	24-JAN-12
Diameter:	2.3	Casing Depth:	16
Well Completion:	30-SEP-11	Well Owner:	Eaton Properties
Well Type:	Resource Protection	Driller #:	Not Reported
Static Level:	0	Flow Rate (GPM):	0
Flow Type:	Not Reported	PSI:	0
Well Test:	Not Reported	Water Reclamation #:	12



## GEOCHECK® - PHYSICAL SETTING SOURCE MAP FINDINGS

Map ID  
Direction  
Distance  
Elevation

Database EDR ID Number

**B162**  
**WNW**  
**1/8 - 1/4 Mile**  
**Higher**

**WA WELLS WALOG1000550859**

Database: Ecology Well Logs  
Well Tag: Not Reported  
Notice of Intent #: AE14814  
Diameter: 2.3  
Well Completion: 30-SEP-11  
Well Type: Decommissioning  
Static Level: 0  
Flow Type: Not Reported  
Well Test: Not Reported

Well Log ID: 777254  
Project Tag: Not Reported  
Date Received: 24-JAN-12  
Casing Depth: 16  
Well Owner: Eaton Properties  
Driller #: Not Reported  
Flow Rate (GPM): 0  
PSI: 0  
Water Reclamation #: 12

**B163**  
**WNW**  
**1/8 - 1/4 Mile**  
**Higher**

**WA WELLS WALOG1000550864**

Database: Ecology Well Logs  
Well Tag: Not Reported  
Notice of Intent #: AE14814  
Diameter: 2.3  
Well Completion: 30-SEP-11  
Well Type: Decommissioning  
Static Level: 0  
Flow Type: Not Reported  
Well Test: Not Reported

Well Log ID: 777264  
Project Tag: Not Reported  
Date Received: 24-JAN-12  
Casing Depth: 16  
Well Owner: Eaton Properties  
Driller #: Not Reported  
Flow Rate (GPM): 0  
PSI: 0  
Water Reclamation #: 12

**B164**  
**WNW**  
**1/8 - 1/4 Mile**  
**Higher**

**WA WELLS WALOG1000550865**

Database: Ecology Well Logs  
Well Tag: Not Reported  
Notice of Intent #: AE14814  
Diameter: 2.3  
Well Completion: 30-SEP-11  
Well Type: Decommissioning  
Static Level: 0  
Flow Type: Not Reported  
Well Test: Not Reported

Well Log ID: 777266  
Project Tag: Not Reported  
Date Received: 24-JAN-12  
Casing Depth: 16  
Well Owner: Eaton Properties  
Driller #: Not Reported  
Flow Rate (GPM): 0  
PSI: 0  
Water Reclamation #: 12

**B165**  
**WNW**  
**1/8 - 1/4 Mile**  
**Higher**

**WA WELLS WALOG1000550866**

Database: Ecology Well Logs  
Well Tag: Not Reported  
Notice of Intent #: SE43704  
Diameter: 2.3

Well Log ID: 777268  
Project Tag: Not Reported  
Date Received: 24-JAN-12  
Casing Depth: 16



## GEOCHECK® - PHYSICAL SETTING SOURCE MAP FINDINGS

Well Completion:	30-SEP-11	Well Owner:	Eaton Properties
Well Type:	Resource Protection	Driller #:	Not Reported
Static Level:	0	Flow Rate (GPM):	0
Flow Type:	Not Reported	PSI:	0
Well Test:	Not Reported	Water Reclamation #:	12

**B166**  
**WNW**  
**1/8 - 1/4 Mile**  
**Higher**

**WA WELLS      WALOG1000550863**

Database:	Ecology Well Logs	Well Log ID:	777262
Well Tag:	Not Reported	Project Tag:	Not Reported
Notice of Intent #:	AE14814	Date Received:	24-JAN-12
Diameter:	2.3	Casing Depth:	16
Well Completion:	30-SEP-11	Well Owner:	Eaton Properties
Well Type:	Decommisioning	Driller #:	Not Reported
Static Level:	0	Flow Rate (GPM):	0
Flow Type:	Not Reported	PSI:	0
Well Test:	Not Reported	Water Reclamation #:	12

**B167**  
**WNW**  
**1/8 - 1/4 Mile**  
**Higher**

**WA WELLS      WALOG1000550860**

Database:	Ecology Well Logs	Well Log ID:	777256
Well Tag:	Not Reported	Project Tag:	Not Reported
Notice of Intent #:	AE14814	Date Received:	24-JAN-12
Diameter:	2.3	Casing Depth:	16
Well Completion:	30-SEP-11	Well Owner:	Eaton Properties
Well Type:	Decommisioning	Driller #:	Not Reported
Static Level:	0	Flow Rate (GPM):	0
Flow Type:	Not Reported	PSI:	0
Well Test:	Not Reported	Water Reclamation #:	12

**B168**  
**WNW**  
**1/8 - 1/4 Mile**  
**Higher**

**WA WELLS      WALOG1000550861**

Database:	Ecology Well Logs	Well Log ID:	777258
Well Tag:	Not Reported	Project Tag:	Not Reported
Notice of Intent #:	AE14814	Date Received:	24-JAN-12
Diameter:	2.3	Casing Depth:	16
Well Completion:	30-SEP-11	Well Owner:	Eaton Properties
Well Type:	Decommisioning	Driller #:	Not Reported
Static Level:	0	Flow Rate (GPM):	0
Flow Type:	Not Reported	PSI:	0
Well Test:	Not Reported	Water Reclamation #:	12



## GEOCHECK® - PHYSICAL SETTING SOURCE MAP FINDINGS

Map ID  
Direction  
Distance  
Elevation

Database EDR ID Number

**B169**  
**WNW**  
**1/8 - 1/4 Mile**  
**Higher**

**WA WELLS WALOG1000550862**

Database: Ecology Well Logs  
Well Tag: Not Reported  
Notice of Intent #: AE14814  
Diameter: 2.3  
Well Completion: 30-SEP-11  
Well Type: Decommissioning  
Static Level: 0  
Flow Type: Not Reported  
Well Test: Not Reported

Well Log ID: 777260  
Project Tag: Not Reported  
Date Received: 24-JAN-12  
Casing Depth: 16  
Well Owner: Eaton Properties  
Driller #: Not Reported  
Flow Rate (GPM): 0  
PSI: 0  
Water Reclamation #: 12

**B170**  
**WNW**  
**1/8 - 1/4 Mile**  
**Higher**

**WA WELLS WALOG1000326796**

Database: Ecology Well Logs  
Well Tag: Not Reported  
Notice of Intent #: E005808  
Diameter: 0  
Well Completion: 27-MAY-05  
Well Type: Resource Protection  
Static Level: 0  
Flow Type: Not Reported  
Well Test: Not Reported

Well Log ID: 410709  
Project Tag: Not Reported  
Date Received: 22-JUN-05  
Casing Depth: 24  
Well Owner: Kleinfelder Inc  
Driller #: Not Reported  
Flow Rate (GPM): 0  
PSI: 0  
Water Reclamation #: 12

**B171**  
**WNW**  
**1/8 - 1/4 Mile**  
**Higher**

**WA WELLS WALOG1000326979**

Database: Ecology Well Logs  
Well Tag: Not Reported  
Notice of Intent #: R066723  
Diameter: 0  
Well Completion: 27-MAY-05  
Well Type: Resource Protection  
Static Level: 0  
Flow Type: Not Reported  
Well Test: Not Reported

Well Log ID: 410965  
Project Tag: Not Reported  
Date Received: 22-JUN-05  
Casing Depth: 24  
Well Owner: Kleinfelder Inc  
Driller #: Not Reported  
Flow Rate (GPM): 0  
PSI: 0  
Water Reclamation #: 12

**B172**  
**WNW**  
**1/8 - 1/4 Mile**  
**Higher**

**WA WELLS WALOG1000326980**

Database: Ecology Well Logs  
Well Tag: Not Reported  
Notice of Intent #: R066723  
Diameter: 0

Well Log ID: 410967  
Project Tag: Not Reported  
Date Received: 22-JUN-05  
Casing Depth: 34.3



## GEOCHECK® - PHYSICAL SETTING SOURCE MAP FINDINGS

Well Completion:	27-MAY-05	Well Owner:	Kleinfelder Inc
Well Type:	Resource Protection	Driller #:	Not Reported
Static Level:	0	Flow Rate (GPM):	0
Flow Type:	Not Reported	PSI:	0
Well Test:	Not Reported	Water Reclamation #:	12

**B173**  
**WNW**  
**1/8 - 1/4 Mile**  
**Higher**

**WA WELLS      WALOG1000326488**

Database:	Ecology Well Logs	Well Log ID:	410355
Well Tag:	Not Reported	Project Tag:	Not Reported
Notice of Intent #:	S002950	Date Received:	26-MAY-05
Diameter:	0	Casing Depth:	10
Well Completion:	25-APR-05	Well Owner:	Kleinfelder Inc
Well Type:	Resource Protection	Driller #:	Not Reported
Static Level:	0	Flow Rate (GPM):	0
Flow Type:	Not Reported	PSI:	0
Well Test:	Not Reported	Water Reclamation #:	12

**B174**  
**WNW**  
**1/8 - 1/4 Mile**  
**Higher**

**WA WELLS      WALOG1000326485**

Database:	Ecology Well Logs	Well Log ID:	410352
Well Tag:	Not Reported	Project Tag:	Not Reported
Notice of Intent #:	S002950	Date Received:	26-MAY-05
Diameter:	0	Casing Depth:	10
Well Completion:	25-APR-05	Well Owner:	Kleinfelder Inc
Well Type:	Resource Protection	Driller #:	Not Reported
Static Level:	0	Flow Rate (GPM):	0
Flow Type:	Not Reported	PSI:	0
Well Test:	Not Reported	Water Reclamation #:	12

**B175**  
**WNW**  
**1/8 - 1/4 Mile**  
**Higher**

**WA WELLS      WALOG1000326486**

Database:	Ecology Well Logs	Well Log ID:	410353
Well Tag:	Not Reported	Project Tag:	Not Reported
Notice of Intent #:	S002950	Date Received:	26-MAY-05
Diameter:	0	Casing Depth:	10
Well Completion:	25-APR-05	Well Owner:	Kleinfelder Inc
Well Type:	Resource Protection	Driller #:	Not Reported
Static Level:	0	Flow Rate (GPM):	0
Flow Type:	Not Reported	PSI:	0
Well Test:	Not Reported	Water Reclamation #:	12



## GEOCHECK® - PHYSICAL SETTING SOURCE MAP FINDINGS

Map ID  
Direction  
Distance  
Elevation

Database EDR ID Number

**B176**  
**WNW**  
**1/8 - 1/4 Mile**  
**Higher**

**WA WELLS WALOG1000326487**

Database: Ecology Well Logs  
Well Tag: Not Reported  
Notice of Intent #: S002950  
Diameter: 0  
Well Completion: 25-APR-05  
Well Type: Resource Protection  
Static Level: 0  
Flow Type: Not Reported  
Well Test: Not Reported

Well Log ID: 410354  
Project Tag: Not Reported  
Date Received: 26-MAY-05  
Casing Depth: 10  
Well Owner: Kleinfelder Inc  
Driller #: Not Reported  
Flow Rate (GPM): 0  
PSI: 0  
Water Reclamation #: 12

**B177**  
**WNW**  
**1/8 - 1/4 Mile**  
**Higher**

**WA WELLS WALOG1000326981**

Database: Ecology Well Logs  
Well Tag: Not Reported  
Notice of Intent #: R066723  
Diameter: 0  
Well Completion: 27-MAY-05  
Well Type: Resource Protection  
Static Level: 0  
Flow Type: Not Reported  
Well Test: Not Reported

Well Log ID: 410968  
Project Tag: Not Reported  
Date Received: 22-JUN-05  
Casing Depth: 25  
Well Owner: Kleinfelder Inc  
Driller #: Not Reported  
Flow Rate (GPM): 0  
PSI: 0  
Water Reclamation #: 12

**B178**  
**WNW**  
**1/8 - 1/4 Mile**  
**Higher**

**WA WELLS WALOG1000550846**

Database: Ecology Well Logs  
Well Tag: Not Reported  
Notice of Intent #: SE43704  
Diameter: 2.3  
Well Completion: 30-SEP-11  
Well Type: Resource Protection  
Static Level: 0  
Flow Type: Not Reported  
Well Test: Not Reported

Well Log ID: 777218  
Project Tag: Not Reported  
Date Received: 24-JAN-12  
Casing Depth: 16  
Well Owner: Eaton Properties  
Driller #: Not Reported  
Flow Rate (GPM): 0  
PSI: 0  
Water Reclamation #: 12

**B179**  
**WNW**  
**1/8 - 1/4 Mile**  
**Higher**

**WA WELLS WALOG1000550847**

Database: Ecology Well Logs  
Well Tag: Not Reported  
Notice of Intent #: SE43704  
Diameter: 2.3

Well Log ID: 777220  
Project Tag: Not Reported  
Date Received: 24-JAN-12  
Casing Depth: 16



## GEOCHECK® - PHYSICAL SETTING SOURCE MAP FINDINGS

Well Completion:	30-SEP-11	Well Owner:	Eaton Properties
Well Type:	Resource Protection	Driller #:	Not Reported
Static Level:	0	Flow Rate (GPM):	0
Flow Type:	Not Reported	PSI:	0
Well Test:	Not Reported	Water Reclamation #:	12

**B180**  
**WNW**  
**1/8 - 1/4 Mile**  
**Higher**

**WA WELLS      WALOG1000550848**

Database:	Ecology Well Logs	Well Log ID:	777222
Well Tag:	Not Reported	Project Tag:	Not Reported
Notice of Intent #:	SE43704	Date Received:	24-JAN-12
Diameter:	2.3	Casing Depth:	16
Well Completion:	30-SEP-11	Well Owner:	Eaton Properties
Well Type:	Resource Protection	Driller #:	Not Reported
Static Level:	0	Flow Rate (GPM):	0
Flow Type:	Not Reported	PSI:	0
Well Test:	Not Reported	Water Reclamation #:	12

**B181**  
**WNW**  
**1/8 - 1/4 Mile**  
**Higher**

**WA WELLS      WALOG1000550845**

Database:	Ecology Well Logs	Well Log ID:	777216
Well Tag:	Not Reported	Project Tag:	Not Reported
Notice of Intent #:	SE43704	Date Received:	24-JAN-12
Diameter:	2.3	Casing Depth:	16
Well Completion:	30-SEP-11	Well Owner:	Eaton Properties
Well Type:	Resource Protection	Driller #:	Not Reported
Static Level:	0	Flow Rate (GPM):	0
Flow Type:	Not Reported	PSI:	0
Well Test:	Not Reported	Water Reclamation #:	12

**B182**  
**WNW**  
**1/8 - 1/4 Mile**  
**Higher**

**WA WELLS      WALOG1000326982**

Database:	Ecology Well Logs	Well Log ID:	410969
Well Tag:	Not Reported	Project Tag:	Not Reported
Notice of Intent #:	R066723	Date Received:	22-JUN-05
Diameter:	0	Casing Depth:	25
Well Completion:	27-MAY-05	Well Owner:	Kleinfelder Inc
Well Type:	Resource Protection	Driller #:	Not Reported
Static Level:	0	Flow Rate (GPM):	0
Flow Type:	Not Reported	PSI:	0
Well Test:	Not Reported	Water Reclamation #:	12



# GEOCHECK® - PHYSICAL SETTING SOURCE MAP FINDINGS

Map ID  
Direction  
Distance  
Elevation

Database EDR ID Number

**B183**  
**WNW**  
**1/8 - 1/4 Mile**  
**Higher**

**WA WELLS WALOG1000326983**

Database: Ecology Well Logs  
Well Tag: Not Reported  
Notice of Intent #: R066723  
Diameter: 0  
Well Completion: 27-MAY-05  
Well Type: Resource Protection  
Static Level: 0  
Flow Type: Not Reported  
Well Test: Not Reported

Well Log ID: 410970  
Project Tag: Not Reported  
Date Received: 22-JUN-05  
Casing Depth: 20.7  
Well Owner: Kleinfelder Inc  
Driller #: Not Reported  
Flow Rate (GPM): 0  
PSI: 0  
Water Reclamation #: 12

**B184**  
**WNW**  
**1/8 - 1/4 Mile**  
**Higher**

**WA WELLS WALOG1000550844**

Database: Ecology Well Logs  
Well Tag: Not Reported  
Notice of Intent #: SE43704  
Diameter: 2.3  
Well Completion: 30-SEP-11  
Well Type: Resource Protection  
Static Level: 0  
Flow Type: Not Reported  
Well Test: Not Reported

Well Log ID: 777214  
Project Tag: Not Reported  
Date Received: 24-JAN-12  
Casing Depth: 16  
Well Owner: Eaton Properties  
Driller #: Not Reported  
Flow Rate (GPM): 0  
PSI: 0  
Water Reclamation #: 12

**C185**  
**SW**  
**1/4 - 1/2 Mile**  
**Higher**

**WA WELLS WALOG1000773371**

Database: Ecology Well Logs  
Well Tag: Not Reported  
Notice of Intent #: EE06945  
Diameter: 2.25  
Well Completion: 11-DEC-17  
Well Type: Resource Protection  
Static Level: 0  
Flow Type: Static Level  
Well Test: Not Reported

Well Log ID: 1656159  
Project Tag: 103-17-1571  
Date Received: 02-JAN-18  
Casing Depth: 20  
Well Owner: Former Haps Auto Wrecking  
Driller #: 0  
Flow Rate (GPM): 0  
PSI: 0  
Water Reclamation #: 12

**C186**  
**SW**  
**1/4 - 1/2 Mile**  
**Higher**

**WA WELLS WALOG1000777534**

Database: Ecology Well Logs  
Well Tag: Not Reported  
Notice of Intent #: SE65652  
Diameter: 2.25

Well Log ID: 1695101  
Project Tag: B2  
Date Received: 19-APR-18  
Casing Depth: 8



## GEOCHECK® - PHYSICAL SETTING SOURCE MAP FINDINGS

Well Completion:	06-APR-18	Well Owner:	Double Jong Corporation
Well Type:	Resource Protection	Driller #:	3216
Static Level:	0	Flow Rate (GPM):	0
Flow Type:	Dry Hole	PSI:	0
Well Test:	Not Reported	Water Reclamation #:	12

**C187**  
**SW**  
**1/4 - 1/2 Mile**  
**Higher**

**WA WELLS      WALOG1000777535**

Database:	Ecology Well Logs	Well Log ID:	1695102
Well Tag:	Not Reported	Project Tag:	B1
Notice of Intent #:	AE48242	Date Received:	19-APR-18
Diameter:	2.25	Casing Depth:	8
Well Completion:	06-APR-18	Well Owner:	Double Jong Corporation
Well Type:	Decommisioning	Driller #:	3216
Static Level:	0	Flow Rate (GPM):	0
Flow Type:	Dry Hole	PSI:	0
Well Test:	Not Reported	Water Reclamation #:	12

**C188**  
**SW**  
**1/4 - 1/2 Mile**  
**Higher**

**WA WELLS      WALOG1000700014**

Database:	Ecology Well Logs	Well Log ID:	1222007
Well Tag:	Not Reported	Project Tag:	Not Reported
Notice of Intent #:	SE56730	Date Received:	15-JAN-16
Diameter:	8	Casing Depth:	20
Well Completion:	17-DEC-15	Well Owner:	City Of University Place
Well Type:	Resource Protection	Driller #:	3201
Static Level:	0	Flow Rate (GPM):	0
Flow Type:	Not Reported	PSI:	0
Well Test:	Not Reported	Water Reclamation #:	12

**C189**  
**SW**  
**1/4 - 1/2 Mile**  
**Higher**

**WA WELLS      WALOG1000700015**

Database:	Ecology Well Logs	Well Log ID:	1222008
Well Tag:	Not Reported	Project Tag:	Not Reported
Notice of Intent #:	AE35057	Date Received:	15-JAN-16
Diameter:	8	Casing Depth:	20
Well Completion:	17-DEC-15	Well Owner:	City Of University Place
Well Type:	Decommisioning	Driller #:	3201
Static Level:	0	Flow Rate (GPM):	0
Flow Type:	Not Reported	PSI:	0
Well Test:	Not Reported	Water Reclamation #:	12



## GEOCHECK® - PHYSICAL SETTING SOURCE MAP FINDINGS

Map ID  
Direction  
Distance  
Elevation

Database EDR ID Number

**C190**  
**SW**  
**1/4 - 1/2 Mile**  
**Higher**

**WA WELLS WALOG1000773363**

Database:	Ecology Well Logs	Well Log ID:	1656151
Well Tag:	Not Reported	Project Tag:	103-17-1571
Notice of Intent #:	AE46454	Date Received:	02-JAN-18
Diameter:	2.25	Casing Depth:	20
Well Completion:	11-DEC-17	Well Owner:	Former Haps Auto Wrecking
Well Type:	Decommisioning	Driller #:	0
Static Level:	0	Flow Rate (GPM):	0
Flow Type:	Not Reported	PSI:	0
Well Test:	Not Reported	Water Reclamation #:	12

**C191**  
**SW**  
**1/4 - 1/2 Mile**  
**Higher**

**WA WELLS WALOG1000777536**

Database:	Ecology Well Logs	Well Log ID:	1695103
Well Tag:	Not Reported	Project Tag:	B2
Notice of Intent #:	AE48242	Date Received:	19-APR-18
Diameter:	2.25	Casing Depth:	8
Well Completion:	06-APR-18	Well Owner:	Double Jong Corporation
Well Type:	Decommisioning	Driller #:	3216
Static Level:	0	Flow Rate (GPM):	0
Flow Type:	Dry Hole	PSI:	0
Well Test:	Not Reported	Water Reclamation #:	12

**C192**  
**SW**  
**1/4 - 1/2 Mile**  
**Higher**

**WA WELLS WALOG1000794473**

Database:	Ecology Well Logs	Well Log ID:	1721325
Well Tag:	Not Reported	Project Tag:	Not Reported
Notice of Intent #:	AE46613	Date Received:	19-JUN-18
Diameter:	2.25	Casing Depth:	14
Well Completion:	11-DEC-17	Well Owner:	Former Haps Auto Wrecking
Well Type:	Decommisioning	Driller #:	2501
Static Level:	0	Flow Rate (GPM):	0
Flow Type:	Not Reported	PSI:	0
Well Test:	Not Reported	Water Reclamation #:	12

**C193**  
**SW**  
**1/4 - 1/2 Mile**  
**Higher**

**WA WELLS WALOG1000794475**

Database:	Ecology Well Logs	Well Log ID:	1721327
Well Tag:	Not Reported	Project Tag:	Not Reported
Notice of Intent #:	AE46613	Date Received:	19-JUN-18
Diameter:	2.25	Casing Depth:	13



## GEOCHECK® - PHYSICAL SETTING SOURCE MAP FINDINGS

Well Completion:	11-DEC-17	Well Owner:	Former Haps Auto Wrecking
Well Type:	Decommissioning	Driller #:	2501
Static Level:	0	Flow Rate (GPM):	0
Flow Type:	Not Reported	PSI:	0
Well Test:	Not Reported	Water Reclamation #:	12

**C194**  
**SW**  
**1/4 - 1/2 Mile**  
**Higher**

**WA WELLS      WALOG1000794476**

Database:	Ecology Well Logs	Well Log ID:	1721328
Well Tag:	Not Reported	Project Tag:	Not Reported
Notice of Intent #:	SE64550	Date Received:	19-JUN-18
Diameter:	2.25	Casing Depth:	13
Well Completion:	11-DEC-17	Well Owner:	Former Haps Auto Wrecking
Well Type:	Resource Protection	Driller #:	2501
Static Level:	0	Flow Rate (GPM):	0
Flow Type:	Not Reported	PSI:	0
Well Test:	Not Reported	Water Reclamation #:	12

**C195**  
**SW**  
**1/4 - 1/2 Mile**  
**Higher**

**WA WELLS      WALOG1000794470**

Database:	Ecology Well Logs	Well Log ID:	1721321
Well Tag:	Not Reported	Project Tag:	Not Reported
Notice of Intent #:	SE64550	Date Received:	19-JUN-18
Diameter:	2.25	Casing Depth:	14
Well Completion:	11-DEC-17	Well Owner:	Former Haps Auto Wrecking
Well Type:	Resource Protection	Driller #:	2501
Static Level:	0	Flow Rate (GPM):	0
Flow Type:	Not Reported	PSI:	0
Well Test:	Not Reported	Water Reclamation #:	12

**C196**  
**SW**  
**1/4 - 1/2 Mile**  
**Higher**

**WA WELLS      WALOG1000777537**

Database:	Ecology Well Logs	Well Log ID:	1695104
Well Tag:	Not Reported	Project Tag:	B3
Notice of Intent #:	SE65652	Date Received:	19-APR-18
Diameter:	2.25	Casing Depth:	9
Well Completion:	06-APR-18	Well Owner:	Double Jong Corporation
Well Type:	Resource Protection	Driller #:	3216
Static Level:	0	Flow Rate (GPM):	0
Flow Type:	Dry Hole	PSI:	0
Well Test:	Not Reported	Water Reclamation #:	12



# GEOCHECK® - PHYSICAL SETTING SOURCE MAP FINDINGS

Map ID  
Direction  
Distance  
Elevation

Database EDR ID Number

**C197**  
**SW**  
**1/4 - 1/2 Mile**  
**Higher**

**WA WELLS WALOG1000777538**

Database:	Ecology Well Logs	Well Log ID:	1695105
Well Tag:	Not Reported	Project Tag:	B3
Notice of Intent #:	AE48242	Date Received:	19-APR-18
Diameter:	2.25	Casing Depth:	9
Well Completion:	06-APR-18	Well Owner:	Double Jong Corporation
Well Type:	Decommissioning	Driller #:	3216
Static Level:	0	Flow Rate (GPM):	0
Flow Type:	Dry Hole	PSI:	0
Well Test:	Not Reported	Water Reclamation #:	12

**C198**  
**SW**  
**1/4 - 1/2 Mile**  
**Higher**

**WA WELLS WALOG1000788886**

Database:	Ecology Well Logs	Well Log ID:	1695100
Well Tag:	Not Reported	Project Tag:	B1
Notice of Intent #:	SE65652	Date Received:	19-APR-18
Diameter:	2.25	Casing Depth:	8
Well Completion:	06-APR-18	Well Owner:	Double Jong Corporation
Well Type:	Resource Protection	Driller #:	3216
Static Level:	0	Flow Rate (GPM):	0
Flow Type:	Dry Hole	PSI:	0
Well Test:	Not Reported	Water Reclamation #:	12

**199**  
**South**  
**1/4 - 1/2 Mile**  
**Lower**

**FED USGS USGS40001251920**

Organization ID:	USGS-WA		
Organization Name:	USGS Washington Water Science Center		
Monitor Location:	20N/02E-11E01	Type:	Well
Description:	AKA: SW NW S11 T20N R03E W		
HUC:	17110019	Drainage Area:	Not Reported
Drainage Area Units:	Not Reported	Contrib Drainage Area:	Not Reported
Contrib Drainage Area Units:	Not Reported	Aquifer:	Not Reported
Formation Type:	Not Reported	Aquifer Type:	Not Reported
Construction Date:	19950119	Well Depth:	310
Well Depth Units:	ft	Well Hole Depth:	320
Well Hole Depth Units:	ft		

**D200**  
**ENE**  
**1/4 - 1/2 Mile**  
**Lower**

**WA WELLS WALOG1000410820**

Database:	Ecology Well Logs	Well Log ID:	529546
Well Tag:	BAR495	Project Tag:	Not Reported



## GEOCHECK® - PHYSICAL SETTING SOURCE MAP FINDINGS

Notice of Intent #:	R073807	Date Received:	02-JUN-08
Diameter:	10.5	Casing Depth:	57
Well Completion:	15-MAY-08		
Well Owner:	Fircrest Village Cleaners   Farallon Consulting Llc		
Well Type:	Resource Protection	Driller #:	Not Reported
Static Level:	0	Flow Rate (GPM):	0
Flow Type:	Not Reported	PSI:	0
Well Test:	Not Reported	Water Reclamation #:	12

**D201**  
**ENE**  
**1/4 - 1/2 Mile**  
**Lower**

**WA WELLS      WALOG1000668154**

Database:	Ecology Well Logs	Well Log ID:	1015358
Well Tag:	BIK826	Project Tag:	Not Reported
Notice of Intent #:	RE11021	Date Received:	17-APR-15
Diameter:	9	Casing Depth:	25
Well Completion:	27-FEB-15	Well Owner:	Tacoma Public Schools
Well Type:	Resource Protection	Driller #:	3146
Static Level:	0	Flow Rate (GPM):	0
Flow Type:	Not Reported	PSI:	0
Well Test:	Not Reported	Water Reclamation #:	12

**D202**  
**ENE**  
**1/4 - 1/2 Mile**  
**Lower**

**WA WELLS      WALOG1000410819**

Database:	Ecology Well Logs	Well Log ID:	529544
Well Tag:	BAR496	Project Tag:	Not Reported
Notice of Intent #:	R073807	Date Received:	02-JUN-08
Diameter:	10.5	Casing Depth:	30
Well Completion:	15-MAY-08		
Well Owner:	Fircrest Village Cleaners   Farallon Consulting Llc		
Well Type:	Resource Protection	Driller #:	Not Reported
Static Level:	0	Flow Rate (GPM):	0
Flow Type:	Not Reported	PSI:	0
Well Test:	Not Reported	Water Reclamation #:	12

**D203**  
**ENE**  
**1/4 - 1/2 Mile**  
**Lower**

**WA WELLS      WALOG1000410286**

Database:	Ecology Well Logs	Well Log ID:	528841
Well Tag:	BAB371	Project Tag:	Not Reported
Notice of Intent #:	R073532	Date Received:	12-JUN-08
Diameter:	8.25	Casing Depth:	70
Well Completion:	29-FEB-08	Well Owner:	Fircrest Village Cleaners   Emr
Well Type:	Resource Protection	Driller #:	Not Reported
Static Level:	0	Flow Rate (GPM):	0
Flow Type:	Not Reported	PSI:	0
Well Test:	Not Reported	Water Reclamation #:	12



## GEOCHECK® - PHYSICAL SETTING SOURCE MAP FINDINGS

Map ID  
Direction  
Distance  
Elevation

Database EDR ID Number

**D204**  
**ENE**  
**1/4 - 1/2 Mile**  
**Lower**

**WA WELLS WALOG1000410818**

Database:	Ecology Well Logs	Well Log ID:	529542
Well Tag:	BAR497	Project Tag:	Not Reported
Notice of Intent #:	R073807	Date Received:	02-JUN-08
Diameter:	10.5	Casing Depth:	30
Well Completion:	15-MAY-08		
Well Owner:	Fircrest Village Cleaners   Farallon Consulting Llc		
Well Type:	Resource Protection	Driller #:	Not Reported
Static Level:	0	Flow Rate (GPM):	0
Flow Type:	Not Reported	PSI:	0
Well Test:	Not Reported	Water Reclamation #:	12

**D205**  
**ENE**  
**1/4 - 1/2 Mile**  
**Lower**

**WA WELLS WALOG1000780431**

Database:	Ecology Well Logs	Well Log ID:	1750486
Well Tag:	Not Reported	Project Tag:	IB-1
Notice of Intent #:	EE07314	Date Received:	24-AUG-18
Diameter:	8	Casing Depth:	100
Well Completion:	15-AUG-18	Well Owner:	Bart Adams
Well Type:	Resource Protection	Driller #:	0
Static Level:	600	Flow Rate (GPM):	0
Flow Type:	Static Level	PSI:	0
Well Test:	Not Reported	Water Reclamation #:	12

**D206**  
**ENE**  
**1/4 - 1/2 Mile**  
**Lower**

**WA WELLS WALOG1000780432**

Database:	Ecology Well Logs	Well Log ID:	1750487
Well Tag:	Not Reported	Project Tag:	IB-1
Notice of Intent #:	AE50501	Date Received:	24-AUG-18
Diameter:	8	Casing Depth:	100
Well Completion:	15-AUG-18	Well Owner:	Adams
Well Type:	Decommisioning	Driller #:	3239
Static Level:	600	Flow Rate (GPM):	0
Flow Type:	Static Level	PSI:	0
Well Test:	Not Reported	Water Reclamation #:	12

**D207**  
**ENE**  
**1/4 - 1/2 Mile**  
**Lower**

**WA WELLS WALOG1000723999**

Database:	Ecology Well Logs	Well Log ID:	1568440
Well Tag:	Not Reported	Project Tag:	Not Reported
Notice of Intent #:	RE12628	Date Received:	31-MAY-16



## GEOCHECK® - PHYSICAL SETTING SOURCE MAP FINDINGS

Diameter:	6	Casing Depth:	70
Well Completion:	09-APR-16	Well Owner:	Bart Adams
Well Type:	Resource Protection	Driller #:	0
Static Level:	0	Flow Rate (GPM):	0
Flow Type:	Not Reported	PSI:	0
Well Test:	Not Reported	Water Reclamation #:	12

---

**D208**  
**ENE**  
**1/4 - 1/2 Mile**  
**Lower**

**WA WELLS      WALOG1000723961**

Database:	Ecology Well Logs	Well Log ID:	1568401
Well Tag:	Not Reported	Project Tag:	Not Reported
Notice of Intent #:	RE12628	Date Received:	31-MAY-16
Diameter:	6	Casing Depth:	50
Well Completion:	09-APR-16	Well Owner:	Bart Adams
Well Type:	Resource Protection	Driller #:	0
Static Level:	0	Flow Rate (GPM):	0
Flow Type:	Not Reported	PSI:	0
Well Test:	Not Reported	Water Reclamation #:	12

---

**D209**  
**ENE**  
**1/4 - 1/2 Mile**  
**Lower**

**WA WELLS      WALOG1000723965**

Database:	Ecology Well Logs	Well Log ID:	1568405
Well Tag:	Not Reported	Project Tag:	Not Reported
Notice of Intent #:	RE12628	Date Received:	31-MAY-16
Diameter:	6	Casing Depth:	68
Well Completion:	09-APR-16	Well Owner:	Bart Adams
Well Type:	Resource Protection	Driller #:	0
Static Level:	0	Flow Rate (GPM):	0
Flow Type:	Not Reported	PSI:	0
Well Test:	Not Reported	Water Reclamation #:	12

---

**E210**  
**North**  
**1/4 - 1/2 Mile**  
**Higher**

**WA WELLS      WALOG1000479293**

Database:	Ecology Well Logs	Well Log ID:	637401
Well Tag:	BBL240	Project Tag:	Not Reported
Notice of Intent #:	RE04201	Date Received:	22-FEB-10
Diameter:	0	Casing Depth:	15
Well Completion:	14-JAN-10	Well Owner:	Tacoma Community College
Well Type:	Resource Protection	Driller #:	Not Reported
Static Level:	0	Flow Rate (GPM):	0
Flow Type:	Not Reported	PSI:	0
Well Test:	Not Reported	Water Reclamation #:	12



## GEOCHECK® - PHYSICAL SETTING SOURCE MAP FINDINGS

Map ID  
Direction  
Distance  
Elevation

Database EDR ID Number

**E211**  
**North**  
**1/4 - 1/2 Mile**  
**Higher**

**WA WELLS WALOG1000212189**

Database: Ecology Well Logs  
Well Tag: Not Reported  
Notice of Intent #: Not Reported  
Diameter: 9  
Well Completion: Not Reported  
Well Type: Resource Protection  
Static Level: 0  
Flow Type: Not Reported  
Well Test: Not Reported

Well Log ID: 274082  
Project Tag: Not Reported  
Date Received: Not Reported  
Casing Depth: 0  
Well Owner: B. P.  
Driller #: Not Reported  
Flow Rate (GPM): 0  
PSI: 0  
Water Reclamation #: 12

**E212**  
**North**  
**1/4 - 1/2 Mile**  
**Higher**

**WA WELLS WALOG1000479295**

Database: Ecology Well Logs  
Well Tag: Not Reported  
Notice of Intent #: AE08149  
Diameter: 8  
Well Completion: 14-JAN-10  
Well Type: Decommissioning  
Static Level: 0  
Flow Type: Not Reported  
Well Test: Not Reported

Well Log ID: 637405  
Project Tag: Not Reported  
Date Received: 22-FEB-10  
Casing Depth: 50  
Well Owner: Tacoma Community College  
Driller #: Not Reported  
Flow Rate (GPM): 0  
PSI: 0  
Water Reclamation #: 12

**E213**  
**North**  
**1/4 - 1/2 Mile**  
**Higher**

**WA WELLS WALOG1000479294**

Database: Ecology Well Logs  
Well Tag: BBL241  
Notice of Intent #: RE04201  
Diameter: 0  
Well Completion: 14-JAN-10  
Well Type: Resource Protection  
Static Level: 0  
Flow Type: Not Reported  
Well Test: Not Reported

Well Log ID: 637403  
Project Tag: Not Reported  
Date Received: 22-FEB-10  
Casing Depth: 20  
Well Owner: Tacoma Community College  
Driller #: Not Reported  
Flow Rate (GPM): 0  
PSI: 0  
Water Reclamation #: 12

**E214**  
**North**  
**1/4 - 1/2 Mile**  
**Higher**

**WA WELLS WALOG1000212186**

Database: Ecology Well Logs  
Well Tag: Not Reported  
Notice of Intent #: Not Reported  
Diameter: 9

Well Log ID: 274079  
Project Tag: Not Reported  
Date Received: Not Reported  
Casing Depth: 0



## GEOCHECK® - PHYSICAL SETTING SOURCE MAP FINDINGS

Well Completion:	Not Reported	Well Owner:	B. P.
Well Type:	Resource Protection	Driller #:	Not Reported
Static Level:	0	Flow Rate (GPM):	0
Flow Type:	Not Reported	PSI:	0
Well Test:	Not Reported	Water Reclamation #:	12

**E215**  
**North**  
**1/4 - 1/2 Mile**  
**Higher**

**WA WELLS      WALOG1000038287**

Database:	Ecology Well Logs	Well Log ID:	33163
Well Tag:	Not Reported	Project Tag:	Not Reported
Notice of Intent #:	085044	Date Received:	Not Reported
Diameter:	13	Casing Depth:	0
Well Completion:	Not Reported	Well Owner:	B. P.
Well Type:	Water	Driller #:	1793
Static Level:	0	Flow Rate (GPM):	0
Flow Type:	Not Reported	PSI:	0
Well Test:	Not Reported	Water Reclamation #:	12

**E216**  
**North**  
**1/4 - 1/2 Mile**  
**Higher**

**WA WELLS      WALOG1000212188**

Database:	Ecology Well Logs	Well Log ID:	274081
Well Tag:	Not Reported	Project Tag:	Not Reported
Notice of Intent #:	Not Reported	Date Received:	Not Reported
Diameter:	9	Casing Depth:	0
Well Completion:	Not Reported	Well Owner:	B. P.
Well Type:	Resource Protection	Driller #:	Not Reported
Static Level:	0	Flow Rate (GPM):	0
Flow Type:	Not Reported	PSI:	0
Well Test:	Not Reported	Water Reclamation #:	12

**E217**  
**North**  
**1/4 - 1/2 Mile**  
**Higher**

**WA WELLS      WALOG1000212187**

Database:	Ecology Well Logs	Well Log ID:	274080
Well Tag:	Not Reported	Project Tag:	Not Reported
Notice of Intent #:	Not Reported	Date Received:	Not Reported
Diameter:	9	Casing Depth:	0
Well Completion:	Not Reported	Well Owner:	B. P.
Well Type:	Resource Protection	Driller #:	Not Reported
Static Level:	0	Flow Rate (GPM):	0
Flow Type:	Not Reported	PSI:	0
Well Test:	Not Reported	Water Reclamation #:	12



## GEOCHECK® - PHYSICAL SETTING SOURCE MAP FINDINGS

Map ID  
Direction  
Distance  
Elevation

Database EDR ID Number

**E218**  
**North**  
**1/4 - 1/2 Mile**  
**Higher**

**WA WELLS WALOG1000479296**

Database:	Ecology Well Logs	Well Log ID:	637406
Well Tag:	Not Reported	Project Tag:	Not Reported
Notice of Intent #:	AE08149	Date Received:	22-FEB-10
Diameter:	8	Casing Depth:	30
Well Completion:	14-JAN-10	Well Owner:	Tacoma Community College
Well Type:	Decommissioning	Driller #:	Not Reported
Static Level:	0	Flow Rate (GPM):	0
Flow Type:	Not Reported	PSI:	0
Well Test:	Not Reported	Water Reclamation #:	12

**E219**  
**North**  
**1/4 - 1/2 Mile**  
**Higher**

**WA WELLS WALOG1000759171**

Database:	Ecology Well Logs	Well Log ID:	1617053
Well Tag:	Not Reported	Project Tag:	Not Reported
Notice of Intent #:	AE40639	Date Received:	19-APR-17
Diameter:	6	Casing Depth:	13
Well Completion:	08-DEC-16	Well Owner:	Pierce Transit
Well Type:	Decommissioning	Driller #:	3113
Static Level:	0	Flow Rate (GPM):	0
Flow Type:	Dry Hole	PSI:	0
Well Test:	Not Reported	Water Reclamation #:	12

**E220**  
**North**  
**1/4 - 1/2 Mile**  
**Higher**

**WA WELLS WALOG1000759170**

Database:	Ecology Well Logs	Well Log ID:	1617052
Well Tag:	Not Reported	Project Tag:	Not Reported
Notice of Intent #:	SE60511	Date Received:	19-APR-17
Diameter:	6	Casing Depth:	13
Well Completion:	08-DEC-16	Well Owner:	Pierce Transit
Well Type:	Resource Protection	Driller #:	3113
Static Level:	0	Flow Rate (GPM):	0
Flow Type:	Dry Hole	PSI:	0
Well Test:	Not Reported	Water Reclamation #:	12

**E221**  
**North**  
**1/4 - 1/2 Mile**  
**Higher**

**WA WELLS WALOG1000759289**

Database:	Ecology Well Logs	Well Log ID:	1617171
Well Tag:	Not Reported	Project Tag:	Not Reported
Notice of Intent #:	AE40639	Date Received:	19-APR-17
Diameter:	6	Casing Depth:	11



## GEOCHECK® - PHYSICAL SETTING SOURCE MAP FINDINGS

Well Completion:	08-DEC-16	Well Owner:	Pierce Transit
Well Type:	Decommissioning	Driller #:	3113
Static Level:	0	Flow Rate (GPM):	0
Flow Type:	Dry Hole	PSI:	0
Well Test:	Not Reported	Water Reclamation #:	12

**E222**  
**North**  
**1/4 - 1/2 Mile**  
**Higher**

**WA WELLS      WALOG1000759172**

Database:	Ecology Well Logs	Well Log ID:	1617054
Well Tag:	Not Reported	Project Tag:	Not Reported
Notice of Intent #:	SE60511	Date Received:	19-APR-17
Diameter:	6	Casing Depth:	11
Well Completion:	08-DEC-16	Well Owner:	Pierce Transit
Well Type:	Resource Protection	Driller #:	3113
Static Level:	0	Flow Rate (GPM):	0
Flow Type:	Dry Hole	PSI:	0
Well Test:	Not Reported	Water Reclamation #:	12

**E223**  
**North**  
**1/4 - 1/2 Mile**  
**Higher**

**WA WELLS      WALOG1000479298**

Database:	Ecology Well Logs	Well Log ID:	637410
Well Tag:	Not Reported	Project Tag:	Not Reported
Notice of Intent #:	SE06249	Date Received:	22-FEB-10
Diameter:	8	Casing Depth:	50
Well Completion:	14-JAN-10	Well Owner:	Tacoma Community College
Well Type:	Resource Protection	Driller #:	Not Reported
Static Level:	0	Flow Rate (GPM):	0
Flow Type:	Not Reported	PSI:	0
Well Test:	Not Reported	Water Reclamation #:	12

**E224**  
**North**  
**1/4 - 1/2 Mile**  
**Higher**

**WA WELLS      WALOG1000479297**

Database:	Ecology Well Logs	Well Log ID:	637408
Well Tag:	Not Reported	Project Tag:	Not Reported
Notice of Intent #:	AE08149	Date Received:	22-FEB-10
Diameter:	8	Casing Depth:	30
Well Completion:	14-JAN-10	Well Owner:	Tacoma Community College
Well Type:	Decommissioning	Driller #:	Not Reported
Static Level:	0	Flow Rate (GPM):	0
Flow Type:	Not Reported	PSI:	0
Well Test:	Not Reported	Water Reclamation #:	12



## GEOCHECK® - PHYSICAL SETTING SOURCE MAP FINDINGS

Map ID  
Direction  
Distance  
Elevation

Database EDR ID Number

**E225**  
**North**  
**1/4 - 1/2 Mile**  
**Higher**

**WA WELLS WALOG1000479300**

Database:	Ecology Well Logs	Well Log ID:	637414
Well Tag:	Not Reported	Project Tag:	Not Reported
Notice of Intent #:	SE06249	Date Received:	22-FEB-10
Diameter:	8	Casing Depth:	30
Well Completion:	14-JAN-10	Well Owner:	Tacoma Community College
Well Type:	Resource Protection	Driller #:	Not Reported
Static Level:	0	Flow Rate (GPM):	0
Flow Type:	Not Reported	PSI:	0
Well Test:	Not Reported	Water Reclamation #:	12

**E226**  
**North**  
**1/4 - 1/2 Mile**  
**Higher**

**WA WELLS WALOG1000479299**

Database:	Ecology Well Logs	Well Log ID:	637412
Well Tag:	Not Reported	Project Tag:	Not Reported
Notice of Intent #:	SE06249	Date Received:	22-FEB-10
Diameter:	8	Casing Depth:	30
Well Completion:	14-JAN-10	Well Owner:	Tacoma Community College
Well Type:	Resource Protection	Driller #:	Not Reported
Static Level:	0	Flow Rate (GPM):	0
Flow Type:	Not Reported	PSI:	0
Well Test:	Not Reported	Water Reclamation #:	12

**F227**  
**ESE**  
**1/4 - 1/2 Mile**  
**Lower**

**WA WELLS WALOG1000332908**

Database:	Ecology Well Logs	Well Log ID:	418614
Well Tag:	Not Reported	Project Tag:	Not Reported
Notice of Intent #:	E005810	Date Received:	12-OCT-05
Diameter:	0	Casing Depth:	12
Well Completion:	09-JUN-05	Well Owner:	Emr
Well Type:	Resource Protection	Driller #:	Not Reported
Static Level:	0	Flow Rate (GPM):	0
Flow Type:	Not Reported	PSI:	0
Well Test:	Not Reported	Water Reclamation #:	12

**F228**  
**ESE**  
**1/4 - 1/2 Mile**  
**Lower**

**WA WELLS WALOG1000332907**

Database:	Ecology Well Logs	Well Log ID:	418613
Well Tag:	Not Reported	Project Tag:	Not Reported
Notice of Intent #:	E005810	Date Received:	12-OCT-05
Diameter:	0	Casing Depth:	24



## GEOCHECK® - PHYSICAL SETTING SOURCE MAP FINDINGS

Well Completion:	09-JUN-05	Well Owner:	Emr
Well Type:	Resource Protection	Driller #:	Not Reported
Static Level:	0	Flow Rate (GPM):	0
Flow Type:	Not Reported	PSI:	0
Well Test:	Not Reported	Water Reclamation #:	12

**F229**  
**ESE**  
**1/4 - 1/2 Mile**  
**Lower**

**WA WELLS      WALOG1000332911**

Database:	Ecology Well Logs	Well Log ID:	418619
Well Tag:	Not Reported	Project Tag:	Not Reported
Notice of Intent #:	E005810	Date Received:	12-OCT-05
Diameter:	0	Casing Depth:	12
Well Completion:	09-JUN-05	Well Owner:	Emr
Well Type:	Resource Protection	Driller #:	Not Reported
Static Level:	0	Flow Rate (GPM):	0
Flow Type:	Not Reported	PSI:	0
Well Test:	Not Reported	Water Reclamation #:	12

**F230**  
**ESE**  
**1/4 - 1/2 Mile**  
**Lower**

**WA WELLS      WALOG1000332910**

Database:	Ecology Well Logs	Well Log ID:	418618
Well Tag:	Not Reported	Project Tag:	Not Reported
Notice of Intent #:	E005810	Date Received:	12-OCT-05
Diameter:	0	Casing Depth:	8
Well Completion:	09-JUN-05	Well Owner:	Emr
Well Type:	Resource Protection	Driller #:	Not Reported
Static Level:	0	Flow Rate (GPM):	0
Flow Type:	Not Reported	PSI:	0
Well Test:	Not Reported	Water Reclamation #:	12

**F231**  
**ESE**  
**1/4 - 1/2 Mile**  
**Lower**

**WA WELLS      WALOG1000332909**

Database:	Ecology Well Logs	Well Log ID:	418616
Well Tag:	Not Reported	Project Tag:	Not Reported
Notice of Intent #:	E005810	Date Received:	12-OCT-05
Diameter:	0	Casing Depth:	12
Well Completion:	09-JUN-05	Well Owner:	Emr
Well Type:	Resource Protection	Driller #:	Not Reported
Static Level:	0	Flow Rate (GPM):	0
Flow Type:	Not Reported	PSI:	0
Well Test:	Not Reported	Water Reclamation #:	12



# GEOCHECK® - PHYSICAL SETTING SOURCE MAP FINDINGS

Map ID  
Direction  
Distance  
Elevation

Database      EDR ID Number

**232**  
**NNW**  
**1/4 - 1/2 Mile**  
**Higher**

**WA WELLS      WALOG1000046143**

Database:	Ecology Well Logs	Well Log ID:	42433
Well Tag:	ABV360	Project Tag:	Not Reported
Notice of Intent #:	R005270	Date Received:	26-JAN-95
Diameter:	0	Casing Depth:	0
Well Completion:	11-JAN-95	Well Owner:	So. Tacoma Operating Service Center
Well Type:	Resource Protection	Driller #:	Not Reported
Static Level:	0	Flow Rate (GPM):	0
Flow Type:	Not Reported	PSI:	0
Well Test:	Not Reported	Water Reclamation #:	12

**233**  
**South**  
**1/4 - 1/2 Mile**  
**Lower**

**FED USGS      USGS40001251761**

Organization ID:	USGS-WA	Type:	Well
Organization Name:	USGS Washington Water Science Center	HUC:	17110019
Monitor Location:	20N/02E-11M01	Drainage Area Units:	Not Reported
Description:	Not Reported	Contrib Drainage Area Units:	Not Reported
Drainage Area:	Not Reported	Formation Type:	Not Reported
Contrib Drainage Area:	Not Reported	Construction Date:	19520119
Aquifer:	Not Reported	Well Depth Units:	ft
Aquifer Type:	Not Reported	Well Hole Depth Units:	ft
Well Depth:	257		
Well Hole Depth:	257		

Ground water levels, Number of Measurements:	74	Level reading date:	1972-12-20
Feet below surface:	98.58	Feet to sea level:	Not Reported
Note:	Not Reported		
Level reading date:	1972-10-18	Feet below surface:	99.65
Feet to sea level:	Not Reported	Note:	Not Reported
Level reading date:	1972-08-11	Feet below surface:	129.85
Feet to sea level:	Not Reported	Note:	Not Reported
Level reading date:	1972-04-24	Feet below surface:	95.75
Feet to sea level:	Not Reported	Note:	Not Reported
Level reading date:	1972-02-17	Feet below surface:	97.69
Feet to sea level:	Not Reported	Note:	Not Reported
Level reading date:	1971-10-22	Feet below surface:	98.42
Feet to sea level:	Not Reported	Note:	Not Reported
Level reading date:	1971-09-13	Feet below surface:	99.77
Feet to sea level:	Not Reported	Note:	Not Reported
Level reading date:	1971-07-13	Feet below surface:	102.30
Feet to sea level:	Not Reported	Note:	Not Reported
Level reading date:	1971-05-27	Feet below surface:	100.67



## GEOCHECK® - PHYSICAL SETTING SOURCE MAP FINDINGS

Feet to sea level:	Not Reported	Note:	Not Reported
Level reading date:	1971-04-16	Feet below surface:	102.52
Feet to sea level:	Not Reported	Note:	Not Reported
Level reading date:	1971-03-09	Feet below surface:	98.04
Feet to sea level:	Not Reported	Note:	Not Reported
Level reading date:	1971-01-11	Feet below surface:	99.40
Feet to sea level:	Not Reported	Note:	Not Reported
Level reading date:	1970-12-14	Feet below surface:	112.94
Feet to sea level:	Not Reported	Note:	The site was being pumped.
Level reading date:	1970-10-13	Feet below surface:	102.19
Feet to sea level:	Not Reported	Note:	Not Reported
Level reading date:	1970-09-22	Feet below surface:	102.76
Feet to sea level:	Not Reported	Note:	Not Reported
Level reading date:	1970-06-30	Feet below surface:	172.82
Feet to sea level:	Not Reported	Note:	The site was being pumped.
Level reading date:	1970-05-05	Feet below surface:	102.52
Feet to sea level:	Not Reported	Note:	Not Reported
Level reading date:	1970-03-16	Feet below surface:	107.10
Feet to sea level:	Not Reported	Note:	Not Reported
Level reading date:	1970-02-05	Feet below surface:	100.50
Feet to sea level:	Not Reported	Note:	Not Reported
Level reading date:	1969-12-09	Feet below surface:	100.65
Feet to sea level:	Not Reported	Note:	Not Reported
Level reading date:	1969-10-06	Feet below surface:	102.62
Feet to sea level:	Not Reported	Note:	Not Reported
Level reading date:	1969-09-04	Feet below surface:	131.02
Feet to sea level:	Not Reported	Note:	Not Reported
Level reading date:	1969-07-25	Feet below surface:	177.12
Feet to sea level:	Not Reported	Note:	The site was being pumped.
Level reading date:	1969-07-01	Feet below surface:	114.45
Feet to sea level:	Not Reported	Note:	Not Reported
Level reading date:	1969-04-18	Feet below surface:	97.24
Feet to sea level:	Not Reported	Note:	Not Reported
Level reading date:	1969-02-18	Feet below surface:	112.17
Feet to sea level:	Not Reported	Note:	Not Reported
Level reading date:	1969-01-13	Feet below surface:	107.15
Feet to sea level:	Not Reported	Note:	Not Reported
Level reading date:	1968-11-15	Feet below surface:	107.63
Feet to sea level:	Not Reported	Note:	Not Reported
Level reading date:	1968-10-09	Feet below surface:	104.04
Feet to sea level:	Not Reported	Note:	Not Reported



## GEOCHECK® - PHYSICAL SETTING SOURCE MAP FINDINGS

Level reading date:	1968-08-27	Feet below surface:	100.68
Feet to sea level:	Not Reported	Note:	Not Reported
Level reading date:	1968-07-15	Feet below surface:	114.11
Feet to sea level:	Not Reported	Note:	Not Reported
Level reading date:	1968-05-14	Feet below surface:	123.65
Feet to sea level:	Not Reported	Note:	Not Reported
Level reading date:	1968-04-11	Feet below surface:	109.17
Feet to sea level:	Not Reported	Note:	Not Reported
Level reading date:	1968-02-27	Feet below surface:	102.87
Feet to sea level:	Not Reported	Note:	Not Reported
Level reading date:	1968-01-18	Feet below surface:	105.15
Feet to sea level:	Not Reported	Note:	Not Reported
Level reading date:	1967-12-07	Feet below surface:	103.27
Feet to sea level:	Not Reported	Note:	Not Reported
Level reading date:	1967-10-18	Feet below surface:	104.13
Feet to sea level:	Not Reported	Note:	Not Reported
Level reading date:	1967-08-08	Feet below surface:	133.65
Feet to sea level:	Not Reported	Note:	The site was being pumped.
Level reading date:	1967-06-01	Feet below surface:	114.83
Feet to sea level:	Not Reported	Note:	Not Reported
Level reading date:	1966-11-04	Feet below surface:	102.39
Feet to sea level:	Not Reported	Note:	Not Reported
Level reading date:	1966-09-28	Feet below surface:	102.23
Feet to sea level:	Not Reported	Note:	Not Reported
Level reading date:	1966-07-13	Feet below surface:	157
Feet to sea level:	Not Reported	Note:	The site was being pumped.
Level reading date:	1966-06-14	Feet below surface:	135
Feet to sea level:	Not Reported	Note:	The site was being pumped.
Level reading date:	1966-04-13	Feet below surface:	103.23
Feet to sea level:	Not Reported	Note:	Not Reported
Level reading date:	1966-03-08	Feet below surface:	102.25
Feet to sea level:	Not Reported	Note:	Not Reported
Level reading date:	1966-01-21	Feet below surface:	102.32
Feet to sea level:	Not Reported	Note:	Not Reported
Level reading date:	1965-12-16	Feet below surface:	103.18
Feet to sea level:	Not Reported	Note:	Not Reported
Level reading date:	1965-11-02	Feet below surface:	102.90
Feet to sea level:	Not Reported	Note:	Not Reported
Level reading date:	1965-10-05	Feet below surface:	107.81
Feet to sea level:	Not Reported	Note:	Not Reported
Level reading date:	1965-08-31	Feet below surface:	106.43
Feet to sea level:	Not Reported	Note:	Not Reported



## GEOCHECK® - PHYSICAL SETTING SOURCE MAP FINDINGS

Level reading date:	1964-07-24	Feet below surface:	105.63
Feet to sea level:	Not Reported	Note:	Not Reported
Level reading date:	1964-05-11	Feet below surface:	96.89
Feet to sea level:	Not Reported	Note:	Not Reported
Level reading date:	1964-02-05	Feet below surface:	97.68
Feet to sea level:	Not Reported	Note:	Not Reported
Level reading date:	1963-12-24	Feet below surface:	98.25
Feet to sea level:	Not Reported	Note:	Not Reported
Level reading date:	1963-12-10	Feet below surface:	98.59
Feet to sea level:	Not Reported	Note:	Not Reported
Level reading date:	1963-05-28	Feet below surface:	118.66
Feet to sea level:	Not Reported	Note:	The site was being pumped.
Level reading date:	1963-04-26	Feet below surface:	98.87
Feet to sea level:	Not Reported	Note:	Not Reported
Level reading date:	1963-02-26	Feet below surface:	98.87
Feet to sea level:	Not Reported	Note:	Not Reported
Level reading date:	1963-01-25	Feet below surface:	99.11
Feet to sea level:	Not Reported	Note:	Not Reported
Level reading date:	1962-12-26	Feet below surface:	100.38
Feet to sea level:	Not Reported	Note:	Not Reported
Level reading date:	1962-11-27	Feet below surface:	100.70
Feet to sea level:	Not Reported	Note:	Not Reported
Level reading date:	1962-10-23	Feet below surface:	100.51
Feet to sea level:	Not Reported	Note:	Not Reported
Level reading date:	1962-09-25	Feet below surface:	100.34
Feet to sea level:	Not Reported	Note:	Not Reported
Level reading date:	1962-08-28	Feet below surface:	116.59
Feet to sea level:	Not Reported	Note:	Not Reported
Level reading date:	1962-07-06	Feet below surface:	117.95
Feet to sea level:	Not Reported	Note:	Not Reported
Level reading date:	1962-05-31	Feet below surface:	110.07
Feet to sea level:	Not Reported	Note:	The site had been pumped recently.
Level reading date:	1962-04-26	Feet below surface:	99.37
Feet to sea level:	Not Reported	Note:	Not Reported
Level reading date:	1962-03-30	Feet below surface:	98.12
Feet to sea level:	Not Reported	Note:	Not Reported
Level reading date:	1962-03-04	Feet below surface:	96.93
Feet to sea level:	Not Reported	Note:	Not Reported
Level reading date:	1962-02-01	Feet below surface:	97.20
Feet to sea level:	Not Reported	Note:	Not Reported
Level reading date:	1962-01-03	Feet below surface:	98.52
Feet to sea level:	Not Reported	Note:	Not Reported



## GEOCHECK® - PHYSICAL SETTING SOURCE MAP FINDINGS

Level reading date:	1961-11-30	Feet below surface:	97.22
Feet to sea level:	Not Reported	Note:	Not Reported
Level reading date:	1961-10-04	Feet below surface:	97.11
Feet to sea level:	Not Reported	Note:	Not Reported
Level reading date:	1961-06-28	Feet below surface:	117.77
Feet to sea level:	Not Reported	Note:	Not Reported

**234**  
**ENE**  
**1/4 - 1/2 Mile**  
**Lower**

**FED USGS      USGS40001252193**

Organization ID:	USGS-WA		
Organization Name:	USGS Washington Water Science Center		
Monitor Location:	20N/02E-02C01	Type:	Well
Description:	Not Reported	HUC:	17110019
Drainage Area:	Not Reported	Drainage Area Units:	Not Reported
Contrib Drainage Area:	Not Reported	Contrib Drainage Area Unts:	Not Reported
Aquifer:	Not Reported	Formation Type:	Not Reported
Aquifer Type:	Not Reported	Construction Date:	19711115
Well Depth:	224	Well Depth Units:	ft
Well Hole Depth:	Not Reported	Well Hole Depth Units:	Not Reported

Ground water levels,Number of Measurements:	1	Level reading date:	1972-10-01
Feet below surface:	62.00	Feet to sea level:	Not Reported
Note:	Not Reported		

**235**  
**East**  
**1/4 - 1/2 Mile**  
**Lower**

**FRDS PWS      WA5302412**

Epa region:	10	State:	WA
Pwsid:	WA5302412	Pwsname:	SOIL FACTORY
Cityserved:	Not Reported	Stateserved:	WA
Ziperved:	Not Reported	Fipscounty:	53067
Status:	Closed	Retpopsrvd:	25
Pwssvconn:	15	Psource longname:	Groundwater
Pwstype:	TNCWS	Owner:	Private
Contact:	SOIL FACTORY	Contactorgname:	Not Reported
Contactphone:	Not Reported	Contactaddress1:	Not Reported
Contactaddress2:	800 37TH CT. WEST	Contactcity:	TACOMA
Contactstate:	WA	Contactzip:	98466
Pwsactivitycode:	I		

PWS ID:	WA5302412	PWS type:	Not Reported
PWS name:	Not Reported	PWS address:	Not Reported
PWS city:	Not Reported	PWS state:	Not Reported
PWS zip:	Not Reported	PWS ID:	WA5302412
Activity status:	Active	Date system activated:	7706
Date system deactivated:	Not Reported	Retail population:	00000025
System name:	SOIL FACTORY	System address:	Not Reported
System address:	800 37TH CT. WEST	System city:	TACOMA
System state:	WA	System zip:	98466

Population served:	Under 101 Persons	Treatment:	Untreated
--------------------	-------------------	------------	-----------



## GEOCHECK® - PHYSICAL SETTING SOURCE MAP FINDINGS

Latitude:

471422

Longitude:

1223052

**236**  
**South**  
**1/4 - 1/2 Mile**  
**Lower**

**WA WELLS      WALOG1000040153**

Database: Ecology Well Logs  
Well Tag: Not Reported  
Notice of Intent #: Not Reported  
Diameter: 0  
Well Completion: 19-JAN-52  
Well Type: Water  
Static Level: 0  
Flow Type: Not Reported  
Well Test: Not Reported

Well Log ID: 35336  
Project Tag: Not Reported  
Date Received: Not Reported  
Casing Depth: 0  
Well Owner: Firecrest Golf Club  
Driller #: Not Reported  
Flow Rate (GPM): 0  
PSI: 0  
Water Reclamation #: 12

**G237**  
**NE**  
**1/4 - 1/2 Mile**  
**Lower**

**WA WELLS      WALOG1000212516**

Database: Ecology Well Logs  
Well Tag: Not Reported  
Notice of Intent #: Not Reported  
Diameter: 0  
Well Completion: Not Reported  
Well Type: Resource Protection  
Static Level: 0  
Flow Type: Not Reported  
Well Test: Not Reported

Well Log ID: 274414  
Project Tag: Not Reported  
Date Received: Not Reported  
Casing Depth: 0  
Well Owner: Exxon # 7 - 7017  
Driller #: Not Reported  
Flow Rate (GPM): 0  
PSI: 0  
Water Reclamation #: 12

**G238**  
**NE**  
**1/4 - 1/2 Mile**  
**Lower**

**WA WELLS      WALOG1000212517**

Database: Ecology Well Logs  
Well Tag: Not Reported  
Notice of Intent #: Not Reported  
Diameter: 0  
Well Completion: Not Reported  
Well Type: Resource Protection  
Static Level: 0  
Flow Type: Not Reported  
Well Test: Not Reported

Well Log ID: 274415  
Project Tag: Not Reported  
Date Received: Not Reported  
Casing Depth: 0  
Well Owner: Exxon # 7 - 7017  
Driller #: Not Reported  
Flow Rate (GPM): 0  
PSI: 0  
Water Reclamation #: 12

**H239**  
**North**  
**1/4 - 1/2 Mile**  
**Higher**

**FED USGS      USGS40001253049**

Organization ID: USGS-WA  
Organization Name: USGS Washington Water Science Center  
Monitor Location: 20N/02E-02M02

Type: Well



## GEOCHECK® - PHYSICAL SETTING SOURCE MAP FINDINGS

Description:	RECHARGE WELL FOR HVAC SYSTEM		
HUC:	17110019	Drainage Area:	Not Reported
Drainage Area Units:	Not Reported	Contrib Drainage Area:	Not Reported
Contrib Drainage Area Units:	Not Reported	Aquifer:	Not Reported
Formation Type:	Not Reported	Aquifer Type:	Not Reported
Construction Date:	19830419	Well Depth:	195
Well Depth Units:	ft	Well Hole Depth:	468
Well Hole Depth Units:	ft		

Ground water levels,Number of Measurements:	2	Level reading date:	1995-06-14
Feet below surface:	115.10	Feet to sea level:	Not Reported
Note:	Not Reported		
Level reading date:	1983-12-07	Feet below surface:	110
Feet to sea level:	Not Reported	Note:	Not Reported

### I240 WSW 1/4 - 1/2 Mile Higher

WA WELLS      WALOG1000490829

Database:	Ecology Well Logs	Well Log ID:	660672
Well Tag:	Not Reported	Project Tag:	Not Reported
Notice of Intent #:	AE09944	Date Received:	29-JUL-10
Diameter:	8.25	Casing Depth:	50
Well Completion:	19-JUL-10	Well Owner:	Arco   Delta Consultants
Well Type:	Decommisioning	Driller #:	Not Reported
Static Level:	0	Flow Rate (GPM):	0
Flow Type:	Not Reported	PSI:	0
Well Test:	Not Reported	Water Reclamation #:	12

### I241 WSW 1/4 - 1/2 Mile Higher

WA WELLS      WALOG1000490830

Database:	Ecology Well Logs	Well Log ID:	660674
Well Tag:	Not Reported	Project Tag:	Not Reported
Notice of Intent #:	SE07581	Date Received:	29-JUL-10
Diameter:	8.25	Casing Depth:	45
Well Completion:	16-JUL-10	Well Owner:	Arco   Delta Consultants
Well Type:	Resource Protection	Driller #:	Not Reported
Static Level:	0	Flow Rate (GPM):	0
Flow Type:	Not Reported	PSI:	0
Well Test:	Not Reported	Water Reclamation #:	12

### I242 WSW 1/4 - 1/2 Mile Higher

WA WELLS      WALOG1000490831

Database:	Ecology Well Logs	Well Log ID:	660676
Well Tag:	Not Reported	Project Tag:	Not Reported
Notice of Intent #:	SE07581	Date Received:	29-JUL-10
Diameter:	8.25	Casing Depth:	50
Well Completion:	16-JUL-10	Well Owner:	Arco   Delta Consultants



## GEOCHECK® - PHYSICAL SETTING SOURCE MAP FINDINGS

Well Type:	Resource Protection	Driller #:	Not Reported
Static Level:	0	Flow Rate (GPM):	0
Flow Type:	Not Reported	PSI:	0
Well Test:	Not Reported	Water Reclamation #:	12

**I243**  
**WSW**  
**1/4 - 1/2 Mile**  
**Higher**

**WA WELLS      WALOG1000490828**

Database:	Ecology Well Logs	Well Log ID:	660670
Well Tag:	Not Reported	Project Tag:	Not Reported
Notice of Intent #:	AE09944	Date Received:	29-JUL-10
Diameter:	8.25	Casing Depth:	50
Well Completion:	19-JUL-10	Well Owner:	Arco   Delta Consultants
Well Type:	Decommisioning	Driller #:	Not Reported
Static Level:	0	Flow Rate (GPM):	0
Flow Type:	Not Reported	PSI:	0
Well Test:	Not Reported	Water Reclamation #:	12

**I244**  
**WSW**  
**1/4 - 1/2 Mile**  
**Higher**

**WA WELLS      WALOG1000038207**

Database:	Ecology Well Logs	Well Log ID:	33063
Well Tag:	Not Reported	Project Tag:	Not Reported
Notice of Intent #:	R016788	Date Received:	12-MAY-94
Diameter:	8	Casing Depth:	0
Well Completion:	Not Reported	Well Owner:	Arco Am - Pm
Well Type:	Resource Protection	Driller #:	1805
Static Level:	0	Flow Rate (GPM):	0
Flow Type:	Not Reported	PSI:	0
Well Test:	Not Reported	Water Reclamation #:	12

**I245**  
**WSW**  
**1/4 - 1/2 Mile**  
**Higher**

**WA WELLS      WALOG1000490826**

Database:	Ecology Well Logs	Well Log ID:	660666
Well Tag:	Not Reported	Project Tag:	Not Reported
Notice of Intent #:	AE09944	Date Received:	29-JUL-10
Diameter:	8.25	Casing Depth:	45
Well Completion:	16-JUL-10	Well Owner:	Arco   Delta Consultants
Well Type:	Decommisioning	Driller #:	Not Reported
Static Level:	0	Flow Rate (GPM):	0
Flow Type:	Not Reported	PSI:	0
Well Test:	Not Reported	Water Reclamation #:	12



## GEOCHECK® - PHYSICAL SETTING SOURCE MAP FINDINGS

Map ID  
Direction  
Distance  
Elevation

Database EDR ID Number

**I246**  
**WSW**  
**1/4 - 1/2 Mile**  
**Higher**

**WA WELLS WALOG1000490827**

Database:	Ecology Well Logs	Well Log ID:	660668
Well Tag:	Not Reported	Project Tag:	Not Reported
Notice of Intent #:	AE09944	Date Received:	29-JUL-10
Diameter:	8.25	Casing Depth:	50
Well Completion:	19-JUL-10	Well Owner:	Arco   Delta Consultants
Well Type:	Decommisioning	Driller #:	Not Reported
Static Level:	0	Flow Rate (GPM):	0
Flow Type:	Not Reported	PSI:	0
Well Test:	Not Reported	Water Reclamation #:	12

**I247**  
**WSW**  
**1/4 - 1/2 Mile**  
**Higher**

**WA WELLS WALOG1000490832**

Database:	Ecology Well Logs	Well Log ID:	660678
Well Tag:	Not Reported	Project Tag:	Not Reported
Notice of Intent #:	SE07581	Date Received:	29-JUL-10
Diameter:	8.25	Casing Depth:	50
Well Completion:	19-JUL-10	Well Owner:	Arco   Delta Consultants
Well Type:	Resource Protection	Driller #:	Not Reported
Static Level:	0	Flow Rate (GPM):	0
Flow Type:	Not Reported	PSI:	0
Well Test:	Not Reported	Water Reclamation #:	12

**I248**  
**WSW**  
**1/4 - 1/2 Mile**  
**Higher**

**WA WELLS WALOG1000729545**

Database:	Ecology Well Logs	Well Log ID:	1582195
Well Tag:	BHF808	Project Tag:	Not Reported
Notice of Intent #:	RE13166	Date Received:	23-AUG-16
Diameter:	6	Casing Depth:	80
Well Completion:	08-AUG-16	Well Owner:	Bp West Coast Products
Well Type:	Resource Protection	Driller #:	3179
Static Level:	0	Flow Rate (GPM):	0
Flow Type:	Not Reported	PSI:	0
Well Test:	Not Reported	Water Reclamation #:	12

**I249**  
**WSW**  
**1/4 - 1/2 Mile**  
**Higher**

**WA WELLS WALOG1000729543**

Database:	Ecology Well Logs	Well Log ID:	1582193
Well Tag:	BHF809	Project Tag:	Not Reported
Notice of Intent #:	re13166	Date Received:	23-AUG-16
Diameter:	6	Casing Depth:	70



## GEOCHECK® - PHYSICAL SETTING SOURCE MAP FINDINGS

Well Completion:	08-AUG-16	Well Owner:	Bp West Coast Products
Well Type:	Resource Protection	Driller #:	3179
Static Level:	0	Flow Rate (GPM):	0
Flow Type:	Not Reported	PSI:	0
Well Test:	Not Reported	Water Reclamation #:	12

### I250 WSW 1/4 - 1/2 Mile Higher

WA WELLS      WALOG1000729822

Database:	Ecology Well Logs	Well Log ID:	1582765
Well Tag:	Not Reported	Project Tag:	Not Reported
Notice of Intent #:	SE59464	Date Received:	31-AUG-16
Diameter:	6	Casing Depth:	80
Well Completion:	08-AUG-16	Well Owner:	Bp West Coast Products
Well Type:	Resource Protection	Driller #:	3179
Static Level:	0	Flow Rate (GPM):	0
Flow Type:	Not Reported	PSI:	0
Well Test:	Not Reported	Water Reclamation #:	12

### I251 WSW 1/4 - 1/2 Mile Higher

WA WELLS      WALOG1000729817

Database:	Ecology Well Logs	Well Log ID:	1582760
Well Tag:	Not Reported	Project Tag:	Not Reported
Notice of Intent #:	AE39087	Date Received:	31-AUG-16
Diameter:	6	Casing Depth:	80
Well Completion:	08-AUG-16	Well Owner:	Bp West Coast Products
Well Type:	Decommisioning	Driller #:	3179
Static Level:	0	Flow Rate (GPM):	0
Flow Type:	Not Reported	PSI:	0
Well Test:	Not Reported	Water Reclamation #:	12

### I252 WSW 1/4 - 1/2 Mile Higher

WA WELLS      WALOG1000590113

Database:	Ecology Well Logs	Well Log ID:	856445
Well Tag:	Not Reported	Project Tag:	Not Reported
Notice of Intent #:	AE21141	Date Received:	28-MAR-13
Diameter:	6	Casing Depth:	85
Well Completion:	05-MAR-13	Well Owner:	Arco C/O Antea Group   Antea Group
Well Type:	Decommisioning	Driller #:	Not Reported
Static Level:	0	Flow Rate (GPM):	0
Flow Type:	Not Reported	PSI:	0
Well Test:	Not Reported	Water Reclamation #:	12



## GEOCHECK® - PHYSICAL SETTING SOURCE MAP FINDINGS

Map ID  
Direction  
Distance  
Elevation

Database EDR ID Number

**I253**  
**WSW**  
**1/4 - 1/2 Mile**  
**Higher**

**WA WELLS WALOG1000490833**

Database:	Ecology Well Logs	Well Log ID:	660680
Well Tag:	Not Reported	Project Tag:	Not Reported
Notice of Intent #:	SE07581	Date Received:	29-JUL-10
Diameter:	8.25	Casing Depth:	50
Well Completion:	19-JUL-10	Well Owner:	Arco   Delta Consultants
Well Type:	Resource Protection	Driller #:	Not Reported
Static Level:	0	Flow Rate (GPM):	0
Flow Type:	Not Reported	PSI:	0
Well Test:	Not Reported	Water Reclamation #:	12

**I254**  
**WSW**  
**1/4 - 1/2 Mile**  
**Higher**

**WA WELLS WALOG1000590137**

Database:	Ecology Well Logs	Well Log ID:	856485
Well Tag:	BHS988	Project Tag:	Not Reported
Notice of Intent #:	RE07862	Date Received:	28-MAR-13
Diameter:	6	Casing Depth:	75
Well Completion:	01-MAR-13	Well Owner:	Arco   Antea
Well Type:	Resource Protection	Driller #:	Not Reported
Static Level:	0	Flow Rate (GPM):	0
Flow Type:	Not Reported	PSI:	0
Well Test:	Not Reported	Water Reclamation #:	12

**I255**  
**WSW**  
**1/4 - 1/2 Mile**  
**Higher**

**WA WELLS WALOG1000590114**

Database:	Ecology Well Logs	Well Log ID:	856447
Well Tag:	Not Reported	Project Tag:	Not Reported
Notice of Intent #:	AE21141	Date Received:	28-MAR-13
Diameter:	6	Casing Depth:	85
Well Completion:	05-MAR-13	Well Owner:	Arco C/O Antea Group   Antea Group
Well Type:	Decommisioning	Driller #:	Not Reported
Static Level:	0	Flow Rate (GPM):	0
Flow Type:	Not Reported	PSI:	0
Well Test:	Not Reported	Water Reclamation #:	12

**J256**  
**SSW**  
**1/4 - 1/2 Mile**  
**Higher**

**WA WELLS WALOG1000212182**

Database:	Ecology Well Logs	Well Log ID:	274075
Well Tag:	Not Reported	Project Tag:	Not Reported
Notice of Intent #:	Not Reported	Date Received:	Not Reported
Diameter:	0	Casing Depth:	0



## GEOCHECK® - PHYSICAL SETTING SOURCE MAP FINDINGS

Well Completion:	Not Reported	Well Owner:	B - P Station / Tacoma
Well Type:	Resource Protection	Driller #:	Not Reported
Static Level:	0	Flow Rate (GPM):	0
Flow Type:	Not Reported	PSI:	0
Well Test:	Not Reported	Water Reclamation #:	12

**J257**  
**SSW**  
**1/4 - 1/2 Mile**  
**Higher**

**WA WELLS      WALOG1000212183**

Database:	Ecology Well Logs	Well Log ID:	274076
Well Tag:	Not Reported	Project Tag:	Not Reported
Notice of Intent #:	Not Reported	Date Received:	Not Reported
Diameter:	0	Casing Depth:	0
Well Completion:	Not Reported	Well Owner:	B - P Station / Tacoma
Well Type:	Resource Protection	Driller #:	Not Reported
Static Level:	0	Flow Rate (GPM):	0
Flow Type:	Not Reported	PSI:	0
Well Test:	Not Reported	Water Reclamation #:	12

**J258**  
**SSW**  
**1/4 - 1/2 Mile**  
**Higher**

**WA WELLS      WALOG1000528489**

Database:	Ecology Well Logs	Well Log ID:	734073
Well Tag:	Not Reported	Project Tag:	Not Reported
Notice of Intent #:	SE42885	Date Received:	05-JUL-11
Diameter:	2.25	Casing Depth:	28
Well Completion:	14-JUN-11	Well Owner:	Donald Bosnick
Well Type:	Resource Protection	Driller #:	Not Reported
Static Level:	0	Flow Rate (GPM):	0
Flow Type:	Not Reported	PSI:	0
Well Test:	Not Reported	Water Reclamation #:	12

**J259**  
**SSW**  
**1/4 - 1/2 Mile**  
**Higher**

**WA WELLS      WALOG1000212179**

Database:	Ecology Well Logs	Well Log ID:	274072
Well Tag:	Not Reported	Project Tag:	Not Reported
Notice of Intent #:	Not Reported	Date Received:	Not Reported
Diameter:	0	Casing Depth:	0
Well Completion:	Not Reported	Well Owner:	B - P Station / Tacoma
Well Type:	Resource Protection	Driller #:	Not Reported
Static Level:	0	Flow Rate (GPM):	0
Flow Type:	Not Reported	PSI:	0
Well Test:	Not Reported	Water Reclamation #:	12



## GEOCHECK® - PHYSICAL SETTING SOURCE MAP FINDINGS

Map ID  
Direction  
Distance  
Elevation

Database EDR ID Number

**J260**  
**SSW**  
**1/4 - 1/2 Mile**  
**Higher**

**WA WELLS WALOG1000212180**

Database:	Ecology Well Logs	Well Log ID:	274073
Well Tag:	Not Reported	Project Tag:	Not Reported
Notice of Intent #:	Not Reported	Date Received:	Not Reported
Diameter:	0	Casing Depth:	0
Well Completion:	Not Reported	Well Owner:	B - P Station / Tacoma
Well Type:	Resource Protection	Driller #:	Not Reported
Static Level:	0	Flow Rate (GPM):	0
Flow Type:	Not Reported	PSI:	0
Well Test:	Not Reported	Water Reclamation #:	12

**J261**  
**SSW**  
**1/4 - 1/2 Mile**  
**Higher**

**WA WELLS WALOG1000212181**

Database:	Ecology Well Logs	Well Log ID:	274074
Well Tag:	Not Reported	Project Tag:	Not Reported
Notice of Intent #:	Not Reported	Date Received:	Not Reported
Diameter:	0	Casing Depth:	0
Well Completion:	Not Reported	Well Owner:	B - P Station / Tacoma
Well Type:	Resource Protection	Driller #:	Not Reported
Static Level:	0	Flow Rate (GPM):	0
Flow Type:	Not Reported	PSI:	0
Well Test:	Not Reported	Water Reclamation #:	12

**J262**  
**SSW**  
**1/4 - 1/2 Mile**  
**Higher**

**WA WELLS WALOG1000528490**

Database:	Ecology Well Logs	Well Log ID:	734075
Well Tag:	Not Reported	Project Tag:	Not Reported
Notice of Intent #:	SE42885	Date Received:	05-JUL-11
Diameter:	2.25	Casing Depth:	18
Well Completion:	14-JUN-11	Well Owner:	Donald Bosnick
Well Type:	Resource Protection	Driller #:	Not Reported
Static Level:	0	Flow Rate (GPM):	0
Flow Type:	Not Reported	PSI:	0
Well Test:	Not Reported	Water Reclamation #:	12

**J263**  
**SSW**  
**1/4 - 1/2 Mile**  
**Higher**

**WA WELLS WALOG1000528495**

Database:	Ecology Well Logs	Well Log ID:	734085
Well Tag:	Not Reported	Project Tag:	Not Reported
Notice of Intent #:	SE42885	Date Received:	05-JUL-11
Diameter:	2.25	Casing Depth:	8



## GEOCHECK® - PHYSICAL SETTING SOURCE MAP FINDINGS

Well Completion: 14-JUN-11  
Well Type: Resource Protection  
Static Level: 0  
Flow Type: Not Reported  
Well Test: Not Reported

Well Owner: Donald Bosnick  
Driller #: Not Reported  
Flow Rate (GPM): 0  
PSI: 0  
Water Reclamation #: 12

**J264**  
**SSW**  
**1/4 - 1/2 Mile**  
**Higher**

**WA WELLS      WALOG1000528496**

Database: Ecology Well Logs  
Well Tag: Not Reported  
Notice of Intent #: SE42885  
Diameter: 2.25  
Well Completion: 14-JUN-11  
Well Type: Resource Protection  
Static Level: 0  
Flow Type: Not Reported  
Well Test: Not Reported

Well Log ID: 734087  
Project Tag: Not Reported  
Date Received: 05-JUL-11  
Casing Depth: 4  
Well Owner: Donald Bosnick  
Driller #: Not Reported  
Flow Rate (GPM): 0  
PSI: 0  
Water Reclamation #: 12

**J265**  
**SSW**  
**1/4 - 1/2 Mile**  
**Higher**

**WA WELLS      WALOG1000528497**

Database: Ecology Well Logs  
Well Tag: Not Reported  
Notice of Intent #: SE42885  
Diameter: 2.25  
Well Completion: 14-JUN-11  
Well Type: Resource Protection  
Static Level: 0  
Flow Type: Not Reported  
Well Test: Not Reported

Well Log ID: 734089  
Project Tag: Not Reported  
Date Received: 05-JUL-11  
Casing Depth: 4  
Well Owner: Donald Bosnick  
Driller #: Not Reported  
Flow Rate (GPM): 0  
PSI: 0  
Water Reclamation #: 12

**J266**  
**SSW**  
**1/4 - 1/2 Mile**  
**Higher**

**WA WELLS      WALOG1000528494**

Database: Ecology Well Logs  
Well Tag: Not Reported  
Notice of Intent #: SE42885  
Diameter: 2.25  
Well Completion: 14-JUN-11  
Well Type: Resource Protection  
Static Level: 0  
Flow Type: Not Reported  
Well Test: Not Reported

Well Log ID: 734083  
Project Tag: Not Reported  
Date Received: 05-JUL-11  
Casing Depth: 8  
Well Owner: Donald Bosnick  
Driller #: Not Reported  
Flow Rate (GPM): 0  
PSI: 0  
Water Reclamation #: 12



## GEOCHECK® - PHYSICAL SETTING SOURCE MAP FINDINGS

Map ID  
Direction  
Distance  
Elevation

Database EDR ID Number

**J267**  
**SSW**  
**1/4 - 1/2 Mile**  
**Higher**

**WA WELLS WALOG1000528491**

Database: Ecology Well Logs  
Well Tag: Not Reported  
Notice of Intent #: SE42885  
Diameter: 2.25  
Well Completion: 14-JUN-11  
Well Type: Resource Protection  
Static Level: 0  
Flow Type: Not Reported  
Well Test: Not Reported

Well Log ID: 734077  
Project Tag: Not Reported  
Date Received: 05-JUL-11  
Casing Depth: 8  
Well Owner: Donald Bosnick  
Driller #: Not Reported  
Flow Rate (GPM): 0  
PSI: 0  
Water Reclamation #: 12

**J268**  
**SSW**  
**1/4 - 1/2 Mile**  
**Higher**

**WA WELLS WALOG1000528492**

Database: Ecology Well Logs  
Well Tag: Not Reported  
Notice of Intent #: SE42885  
Diameter: 2.25  
Well Completion: 14-JUN-11  
Well Type: Resource Protection  
Static Level: 0  
Flow Type: Not Reported  
Well Test: Not Reported

Well Log ID: 734079  
Project Tag: Not Reported  
Date Received: 05-JUL-11  
Casing Depth: 8  
Well Owner: Donald Bosnick  
Driller #: Not Reported  
Flow Rate (GPM): 0  
PSI: 0  
Water Reclamation #: 12

**J269**  
**SSW**  
**1/4 - 1/2 Mile**  
**Higher**

**WA WELLS WALOG1000528493**

Database: Ecology Well Logs  
Well Tag: Not Reported  
Notice of Intent #: SE42885  
Diameter: 2.25  
Well Completion: 14-JUN-11  
Well Type: Resource Protection  
Static Level: 0  
Flow Type: Not Reported  
Well Test: Not Reported

Well Log ID: 734081  
Project Tag: Not Reported  
Date Received: 05-JUL-11  
Casing Depth: 8  
Well Owner: Donald Bosnick  
Driller #: Not Reported  
Flow Rate (GPM): 0  
PSI: 0  
Water Reclamation #: 12

**H270**  
**North**  
**1/4 - 1/2 Mile**  
**Higher**

**FED USGS USGS40001253040**

Organization ID: USGS-WA  
Organization Name: USGS Washington Water Science Center  
Monitor Location: 20N/02E-02M01  
Description: SUPPLY WELL FOR HVAC SYSTEM

Type: Well



## GEOCHECK® - PHYSICAL SETTING SOURCE MAP FINDINGS

HUC:	17110019	Drainage Area:	Not Reported
Drainage Area Units:	Not Reported	Contrib Drainage Area:	Not Reported
Contrib Drainage Area Units:	Not Reported	Aquifer:	Not Reported
Formation Type:	Not Reported	Aquifer Type:	Not Reported
Construction Date:	19821228	Well Depth:	304
Well Depth Units:	ft	Well Hole Depth:	316
Well Hole Depth Units:	ft		

Ground water levels,Number of Measurements:	2	Level reading date:	1995-05-14
Feet below surface:	141.42	Feet to sea level:	Not Reported
Note:	Not Reported		
Level reading date:	1983-02-23	Feet below surface:	118
Feet to sea level:	Not Reported	Note:	Not Reported

**K271**  
**SSE**  
**1/4 - 1/2 Mile**  
**Lower**

**FED USGS USGS40001251875**

Organization ID:	USGS-WA	Type:	Well
Organization Name:	USGS Washington Water Science Center	HUC:	17110019
Monitor Location:	20N/02E-11L01	Drainage Area Units:	Not Reported
Description:	Not Reported	Contrib Drainage Area Units:	Not Reported
Drainage Area:	Not Reported	Formation Type:	Not Reported
Contrib Drainage Area:	Not Reported	Construction Date:	19510325
Aquifer:	Not Reported	Well Depth Units:	ft
Aquifer Type:	Not Reported	Well Hole Depth Units:	Not Reported
Well Depth:	120		
Well Hole Depth:	Not Reported		

Ground water levels,Number of Measurements:	1	Level reading date:	1951-03-25
Feet below surface:	50	Feet to sea level:	Not Reported
Note:	Not Reported		

**L272**  
**SE**  
**1/2 - 1 Mile**  
**Lower**

**WA WELLS WALOG1000212513**

Database:	Ecology Well Logs	Well Log ID:	274411
Well Tag:	Not Reported	Project Tag:	Not Reported
Notice of Intent #:	Not Reported	Date Received:	Not Reported
Diameter:	0	Casing Depth:	0
Well Completion:	Not Reported	Well Owner:	Exxon # 7 - 7017
Well Type:	Resource Protection	Driller #:	Not Reported
Static Level:	0	Flow Rate (GPM):	0
Flow Type:	Not Reported	PSI:	0
Well Test:	Not Reported	Water Reclamation #:	12



## GEOCHECK® - PHYSICAL SETTING SOURCE MAP FINDINGS

Map ID  
Direction  
Distance  
Elevation

Database EDR ID Number

**L273**  
**SE**  
**1/2 - 1 Mile**  
**Lower**

**WA WELLS WALOG1000212514**

Database:	Ecology Well Logs	Well Log ID:	274412
Well Tag:	Not Reported	Project Tag:	Not Reported
Notice of Intent #:	Not Reported	Date Received:	Not Reported
Diameter:	0	Casing Depth:	0
Well Completion:	Not Reported	Well Owner:	Exxon # 7 - 7017
Well Type:	Resource Protection	Driller #:	Not Reported
Static Level:	0	Flow Rate (GPM):	0
Flow Type:	Not Reported	PSI:	0
Well Test:	Not Reported	Water Reclamation #:	12

**L274**  
**SE**  
**1/2 - 1 Mile**  
**Lower**

**WA WELLS WALOG1000213359**

Database:	Ecology Well Logs	Well Log ID:	275298
Well Tag:	Not Reported	Project Tag:	Not Reported
Notice of Intent #:	Not Reported	Date Received:	Not Reported
Diameter:	0	Casing Depth:	0
Well Completion:	Not Reported	Well Owner:	Waste Science & Technology Corp.(B V)
Well Type:	Resource Protection	Driller #:	Not Reported
Static Level:	0	Flow Rate (GPM):	0
Flow Type:	Not Reported	PSI:	0
Well Test:	Not Reported	Water Reclamation #:	12

**L275**  
**SE**  
**1/2 - 1 Mile**  
**Lower**

**WA WELLS WALOG1000212515**

Database:	Ecology Well Logs	Well Log ID:	274413
Well Tag:	Not Reported	Project Tag:	Not Reported
Notice of Intent #:	Not Reported	Date Received:	Not Reported
Diameter:	0	Casing Depth:	0
Well Completion:	Not Reported	Well Owner:	Exxon # 7 - 7017
Well Type:	Resource Protection	Driller #:	Not Reported
Static Level:	0	Flow Rate (GPM):	0
Flow Type:	Not Reported	PSI:	0
Well Test:	Not Reported	Water Reclamation #:	12

**K276**  
**SE**  
**1/2 - 1 Mile**  
**Lower**

**WA WELLS WALOG1000668201**

Database:	Ecology Well Logs	Well Log ID:	1015422
Well Tag:	Not Reported	Project Tag:	Not Reported
Notice of Intent #:	SE54202	Date Received:	01-APR-15
Diameter:	8	Casing Depth:	15



## GEOCHECK® - PHYSICAL SETTING SOURCE MAP FINDINGS

Well Completion:	12-MAR-15	Well Owner:	Tacoma School Dist
Well Type:	Resource Protection	Driller #:	2684
Static Level:	0	Flow Rate (GPM):	0
Flow Type:	Not Reported	PSI:	0
Well Test:	Not Reported	Water Reclamation #:	12

**K277**  
**SE**  
**1/2 - 1 Mile**  
**Lower**

**WA WELLS      WALOG1000668200**

Database:	Ecology Well Logs	Well Log ID:	1015421
Well Tag:	Not Reported	Project Tag:	Not Reported
Notice of Intent #:	SE54202	Date Received:	01-APR-15
Diameter:	8	Casing Depth:	15
Well Completion:	12-MAR-15	Well Owner:	Tacoma School Dist
Well Type:	Resource Protection	Driller #:	2684
Static Level:	0	Flow Rate (GPM):	0
Flow Type:	Not Reported	PSI:	0
Well Test:	Not Reported	Water Reclamation #:	12

**K278**  
**SE**  
**1/2 - 1 Mile**  
**Lower**

**WA WELLS      WALOG1000668213**

Database:	Ecology Well Logs	Well Log ID:	1015435
Well Tag:	Not Reported	Project Tag:	Not Reported
Notice of Intent #:	AE31049	Date Received:	01-APR-15
Diameter:	8	Casing Depth:	15
Well Completion:	12-MAR-15	Well Owner:	Tacoma School Dist
Well Type:	Decommisioning	Driller #:	2684
Static Level:	0	Flow Rate (GPM):	0
Flow Type:	Not Reported	PSI:	0
Well Test:	Not Reported	Water Reclamation #:	12

**K279**  
**SE**  
**1/2 - 1 Mile**  
**Lower**

**WA WELLS      WALOG1000758918**

Database:	Ecology Well Logs	Well Log ID:	1616798
Well Tag:	Not Reported	Project Tag:	b1
Notice of Intent #:	AE41986	Date Received:	13-APR-17
Diameter:	2.25	Casing Depth:	14
Well Completion:	13-MAR-17	Well Owner:	Carey
Well Type:	Decommisioning	Driller #:	3018
Static Level:	84	Flow Rate (GPM):	0
Flow Type:	Static Level	PSI:	0
Well Test:	Not Reported	Water Reclamation #:	12



## GEOCHECK® - PHYSICAL SETTING SOURCE MAP FINDINGS

Map ID  
Direction  
Distance  
Elevation

Database EDR ID Number

**K280**  
**SE**  
**1/2 - 1 Mile**  
**Lower**

**WA WELLS WALOG1000758917**

Database: Ecology Well Logs  
Well Tag: Not Reported  
Notice of Intent #: SE61453  
Diameter: 2.25  
Well Completion: 13-MAR-17  
Well Type: Resource Protection  
Static Level: 84  
Flow Type: Static Level  
Well Test: Not Reported

Well Log ID: 1616797  
Project Tag: b1  
Date Received: 13-APR-17  
Casing Depth: 14  
Well Owner: Carey  
Driller #: 3018  
Flow Rate (GPM): 0  
PSI: 0  
Water Reclamation #: 12

**K281**  
**SE**  
**1/2 - 1 Mile**  
**Lower**

**WA WELLS WALOG1000668199**

Database: Ecology Well Logs  
Well Tag: Not Reported  
Notice of Intent #: AE31049  
Diameter: 8  
Well Completion: 12-MAR-15  
Well Type: Decommissioning  
Static Level: 0  
Flow Type: Not Reported  
Well Test: Not Reported

Well Log ID: 1015420  
Project Tag: Not Reported  
Date Received: 01-APR-15  
Casing Depth: 15  
Well Owner: Tacoma School Dist  
Driller #: 2684  
Flow Rate (GPM): 0  
PSI: 0  
Water Reclamation #: 12

**K282**  
**SE**  
**1/2 - 1 Mile**  
**Lower**

**WA WELLS WALOG1000668180**

Database: Ecology Well Logs  
Well Tag: Not Reported  
Notice of Intent #: AE31049  
Diameter: 8  
Well Completion: 12-MAR-15  
Well Type: Decommissioning  
Static Level: 0  
Flow Type: Not Reported  
Well Test: Not Reported

Well Log ID: 1015398  
Project Tag: Not Reported  
Date Received: 01-APR-15  
Casing Depth: 15  
Well Owner: Tacoma School Dist  
Driller #: 2684  
Flow Rate (GPM): 0  
PSI: 0  
Water Reclamation #: 12

**K283**  
**SE**  
**1/2 - 1 Mile**  
**Lower**

**WA WELLS WALOG1000040154**

Database: Ecology Well Logs  
Well Tag: Not Reported  
Notice of Intent #: Not Reported  
Diameter: 0

Well Log ID: 35338  
Project Tag: Not Reported  
Date Received: Not Reported  
Casing Depth: 0



## GEOCHECK® - PHYSICAL SETTING SOURCE MAP FINDINGS

Well Completion:	25-MAR-51	Well Owner:	Firecrest Golf Club, Inc.
Well Type:	Water	Driller #:	Not Reported
Static Level:	0	Flow Rate (GPM):	0
Flow Type:	Not Reported	PSI:	0
Well Test:	Not Reported	Water Reclamation #:	12

**K284**  
**SE**  
**1/2 - 1 Mile**  
**Lower**

**WA WELLS      WALOG1000668184**

Database:	Ecology Well Logs	Well Log ID:	1015404
Well Tag:	Not Reported	Project Tag:	Not Reported
Notice of Intent #:	AE31049	Date Received:	01-APR-15
Diameter:	8	Casing Depth:	15
Well Completion:	12-MAR-15	Well Owner:	Tacoma School Dist
Well Type:	Decommisioning	Driller #:	2684
Static Level:	0	Flow Rate (GPM):	0
Flow Type:	Not Reported	PSI:	0
Well Test:	Not Reported	Water Reclamation #:	12

**K285**  
**SE**  
**1/2 - 1 Mile**  
**Lower**

**WA WELLS      WALOG1000668186**

Database:	Ecology Well Logs	Well Log ID:	1015406
Well Tag:	Not Reported	Project Tag:	Not Reported
Notice of Intent #:	SE54202	Date Received:	01-APR-15
Diameter:	8	Casing Depth:	15
Well Completion:	12-MAR-15	Well Owner:	Tacoma School Dist
Well Type:	Resource Protection	Driller #:	2684
Static Level:	0	Flow Rate (GPM):	0
Flow Type:	Not Reported	PSI:	0
Well Test:	Not Reported	Water Reclamation #:	12

**K286**  
**SE**  
**1/2 - 1 Mile**  
**Lower**

**WA WELLS      WALOG1000668185**

Database:	Ecology Well Logs	Well Log ID:	1015405
Well Tag:	Not Reported	Project Tag:	Not Reported
Notice of Intent #:	SE54202	Date Received:	01-APR-15
Diameter:	8	Casing Depth:	15
Well Completion:	12-MAR-15	Well Owner:	Tacoma School Dist
Well Type:	Resource Protection	Driller #:	2684
Static Level:	0	Flow Rate (GPM):	0
Flow Type:	Not Reported	PSI:	0
Well Test:	Not Reported	Water Reclamation #:	12



## GEOCHECK® - PHYSICAL SETTING SOURCE MAP FINDINGS

Map ID  
Direction  
Distance  
Elevation

Database EDR ID Number

**K287**  
**SE**  
**1/2 - 1 Mile**  
**Lower**

**WA WELLS WALOG1000764708**

Database:	Ecology Well Logs	Well Log ID:	1623422
Well Tag:	Not Reported	Project Tag:	b3
Notice of Intent #:	SE62004	Date Received:	23-MAY-17
Diameter:	2.25	Casing Depth:	12
Well Completion:	02-MAY-17	Well Owner:	Carey
Well Type:	Resource Protection	Driller #:	3018
Static Level:	0	Flow Rate (GPM):	0
Flow Type:	Dry Hole	PSI:	0
Well Test:	Not Reported	Water Reclamation #:	12

**K288**  
**SE**  
**1/2 - 1 Mile**  
**Lower**

**WA WELLS WALOG1000764707**

Database:	Ecology Well Logs	Well Log ID:	1623421
Well Tag:	Not Reported	Project Tag:	b2
Notice of Intent #:	SE62004	Date Received:	23-MAY-17
Diameter:	2.25	Casing Depth:	12
Well Completion:	02-MAY-17	Well Owner:	Carey
Well Type:	Resource Protection	Driller #:	3018
Static Level:	0	Flow Rate (GPM):	0
Flow Type:	Dry Hole	PSI:	0
Well Test:	Not Reported	Water Reclamation #:	12

**K289**  
**SE**  
**1/2 - 1 Mile**  
**Lower**

**WA WELLS WALOG1000764706**

Database:	Ecology Well Logs	Well Log ID:	1623420
Well Tag:	Not Reported	Project Tag:	b1
Notice of Intent #:	SE62004	Date Received:	23-MAY-17
Diameter:	2.25	Casing Depth:	12
Well Completion:	02-MAY-17	Well Owner:	Carey
Well Type:	Resource Protection	Driller #:	3018
Static Level:	0	Flow Rate (GPM):	0
Flow Type:	Dry Hole	PSI:	0
Well Test:	Not Reported	Water Reclamation #:	12

**K290**  
**SE**  
**1/2 - 1 Mile**  
**Lower**

**WA WELLS WALOG1000764711**

Database:	Ecology Well Logs	Well Log ID:	1623425
Well Tag:	Not Reported	Project Tag:	b3
Notice of Intent #:	AE42809	Date Received:	23-MAY-17
Diameter:	2.25	Casing Depth:	12



## GEOCHECK® - PHYSICAL SETTING SOURCE MAP FINDINGS

Well Completion:	02-MAY-17	Well Owner:	Carey
Well Type:	Decommissioning	Driller #:	3018
Static Level:	0	Flow Rate (GPM):	0
Flow Type:	Dry Hole	PSI:	0
Well Test:	Not Reported	Water Reclamation #:	12

**K291**  
**SE**  
**1/2 - 1 Mile**  
**Lower**

**WA WELLS      WALOG1000764710**

Database:	Ecology Well Logs	Well Log ID:	1623424
Well Tag:	Not Reported	Project Tag:	b2
Notice of Intent #:	AE42809	Date Received:	23-MAY-17
Diameter:	2.25	Casing Depth:	12
Well Completion:	02-MAY-17	Well Owner:	Carey
Well Type:	Decommissioning	Driller #:	3018
Static Level:	0	Flow Rate (GPM):	0
Flow Type:	Dry Hole	PSI:	0
Well Test:	Not Reported	Water Reclamation #:	12

**K292**  
**SE**  
**1/2 - 1 Mile**  
**Lower**

**WA WELLS      WALOG1000764709**

Database:	Ecology Well Logs	Well Log ID:	1623423
Well Tag:	Not Reported	Project Tag:	b1
Notice of Intent #:	AE42809	Date Received:	23-MAY-17
Diameter:	2.25	Casing Depth:	12
Well Completion:	02-MAY-17	Well Owner:	Carey
Well Type:	Decommissioning	Driller #:	3018
Static Level:	0	Flow Rate (GPM):	0
Flow Type:	Dry Hole	PSI:	0
Well Test:	Not Reported	Water Reclamation #:	12

**K293**  
**SE**  
**1/2 - 1 Mile**  
**Lower**

**WA WELLS      WALOG1000758921**

Database:	Ecology Well Logs	Well Log ID:	1616801
Well Tag:	Not Reported	Project Tag:	b5
Notice of Intent #:	SE61453	Date Received:	13-APR-17
Diameter:	2.25	Casing Depth:	12
Well Completion:	13-MAR-17	Well Owner:	Carey
Well Type:	Resource Protection	Driller #:	3018
Static Level:	84	Flow Rate (GPM):	0
Flow Type:	Static Level	PSI:	0
Well Test:	Not Reported	Water Reclamation #:	12



## GEOCHECK® - PHYSICAL SETTING SOURCE MAP FINDINGS

Map ID  
Direction  
Distance  
Elevation

Database EDR ID Number

**K294**  
**SE**  
**1/2 - 1 Mile**  
**Lower**

**WA WELLS WALOG1000758920**

Database:	Ecology Well Logs	Well Log ID:	1616800
Well Tag:	Not Reported	Project Tag:	b3
Notice of Intent #:	SE61453	Date Received:	13-APR-17
Diameter:	2.25	Casing Depth:	12
Well Completion:	13-MAR-17	Well Owner:	Carey
Well Type:	Resource Protection	Driller #:	3018
Static Level:	84	Flow Rate (GPM):	0
Flow Type:	Static Level	PSI:	0
Well Test:	Not Reported	Water Reclamation #:	12

**K295**  
**SE**  
**1/2 - 1 Mile**  
**Lower**

**WA WELLS WALOG1000758919**

Database:	Ecology Well Logs	Well Log ID:	1616799
Well Tag:	Not Reported	Project Tag:	b2b
Notice of Intent #:	SE61453	Date Received:	13-APR-17
Diameter:	2.25	Casing Depth:	12
Well Completion:	13-MAR-17	Well Owner:	Carey
Well Type:	Resource Protection	Driller #:	3018
Static Level:	84	Flow Rate (GPM):	0
Flow Type:	Static Level	PSI:	0
Well Test:	Not Reported	Water Reclamation #:	12

**K296**  
**SE**  
**1/2 - 1 Mile**  
**Lower**

**WA WELLS WALOG1000758924**

Database:	Ecology Well Logs	Well Log ID:	1616804
Well Tag:	Not Reported	Project Tag:	b5
Notice of Intent #:	AE41986	Date Received:	13-APR-17
Diameter:	2.25	Casing Depth:	12
Well Completion:	13-MAR-17	Well Owner:	Carey
Well Type:	Decommisioning	Driller #:	3018
Static Level:	84	Flow Rate (GPM):	0
Flow Type:	Static Level	PSI:	0
Well Test:	Not Reported	Water Reclamation #:	12

**K297**  
**SE**  
**1/2 - 1 Mile**  
**Lower**

**WA WELLS WALOG1000758923**

Database:	Ecology Well Logs	Well Log ID:	1616803
Well Tag:	Not Reported	Project Tag:	b3
Notice of Intent #:	AE41986	Date Received:	13-APR-17
Diameter:	2.25	Casing Depth:	12



## GEOCHECK® - PHYSICAL SETTING SOURCE MAP FINDINGS

Well Completion:	13-MAR-17	Well Owner:	Carey
Well Type:	Decommissioning	Driller #:	3018
Static Level:	84	Flow Rate (GPM):	0
Flow Type:	Static Level	PSI:	0
Well Test:	Not Reported	Water Reclamation #:	12

**K298**  
**SE**  
**1/2 - 1 Mile**  
**Lower**

**WA WELLS      WALOG1000758922**

Database:	Ecology Well Logs	Well Log ID:	1616802
Well Tag:	Not Reported	Project Tag:	b2b
Notice of Intent #:	AE41986	Date Received:	13-APR-17
Diameter:	2.25	Casing Depth:	12
Well Completion:	13-MAR-17	Well Owner:	Carey
Well Type:	Decommissioning	Driller #:	3018
Static Level:	84	Flow Rate (GPM):	0
Flow Type:	Static Level	PSI:	0
Well Test:	Not Reported	Water Reclamation #:	12

**M299**  
**NW**  
**1/2 - 1 Mile**  
**Higher**

**WA WELLS      WALOG1000202606**

Database:	Ecology Well Logs	Well Log ID:	250851
Well Tag:	Not Reported	Project Tag:	Not Reported
Notice of Intent #:	S005500	Date Received:	27-DEC-99
Diameter:	0	Casing Depth:	0
Well Completion:	14-DEC-99	Well Owner:	Engineered Wood Assoc.
Well Type:	Resource Protection	Driller #:	Not Reported
Static Level:	0	Flow Rate (GPM):	0
Flow Type:	Not Reported	PSI:	0
Well Test:	Not Reported	Water Reclamation #:	12

**M300**  
**NW**  
**1/2 - 1 Mile**  
**Higher**

**WA WELLS      WALOG1000202605**

Database:	Ecology Well Logs	Well Log ID:	250850
Well Tag:	Not Reported	Project Tag:	Not Reported
Notice of Intent #:	S005500	Date Received:	27-DEC-99
Diameter:	0	Casing Depth:	0
Well Completion:	14-DEC-99	Well Owner:	Engineered Wood Assoc.
Well Type:	Resource Protection	Driller #:	Not Reported
Static Level:	0	Flow Rate (GPM):	0
Flow Type:	Not Reported	PSI:	0
Well Test:	Not Reported	Water Reclamation #:	12



## GEOCHECK® - PHYSICAL SETTING SOURCE MAP FINDINGS

Map ID  
Direction  
Distance  
Elevation

Database EDR ID Number

**M301**  
**NW**  
**1/2 - 1 Mile**  
**Higher**

**WA WELLS WALOG1000202604**

Database:	Ecology Well Logs	Well Log ID:	250849
Well Tag:	Not Reported	Project Tag:	Not Reported
Notice of Intent #:	S005500	Date Received:	27-DEC-99
Diameter:	0	Casing Depth:	0
Well Completion:	14-DEC-99	Well Owner:	Engineered Wood Assoc.
Well Type:	Resource Protection	Driller #:	Not Reported
Static Level:	0	Flow Rate (GPM):	0
Flow Type:	Not Reported	PSI:	0
Well Test:	Not Reported	Water Reclamation #:	12

**M302**  
**NW**  
**1/2 - 1 Mile**  
**Higher**

**WA WELLS WALOG1000202609**

Database:	Ecology Well Logs	Well Log ID:	250854
Well Tag:	Not Reported	Project Tag:	Not Reported
Notice of Intent #:	S005500	Date Received:	27-DEC-99
Diameter:	0	Casing Depth:	0
Well Completion:	14-DEC-99	Well Owner:	Engineered Wood Assoc.
Well Type:	Resource Protection	Driller #:	Not Reported
Static Level:	0	Flow Rate (GPM):	0
Flow Type:	Not Reported	PSI:	0
Well Test:	Not Reported	Water Reclamation #:	12

**M303**  
**NW**  
**1/2 - 1 Mile**  
**Higher**

**WA WELLS WALOG1000202608**

Database:	Ecology Well Logs	Well Log ID:	250853
Well Tag:	Not Reported	Project Tag:	Not Reported
Notice of Intent #:	S005500	Date Received:	27-DEC-99
Diameter:	0	Casing Depth:	0
Well Completion:	14-DEC-99	Well Owner:	Engineered Wood Assoc.
Well Type:	Resource Protection	Driller #:	Not Reported
Static Level:	0	Flow Rate (GPM):	0
Flow Type:	Not Reported	PSI:	0
Well Test:	Not Reported	Water Reclamation #:	12

**M304**  
**NW**  
**1/2 - 1 Mile**  
**Higher**

**WA WELLS WALOG1000202607**

Database:	Ecology Well Logs	Well Log ID:	250852
Well Tag:	Not Reported	Project Tag:	Not Reported
Notice of Intent #:	S005500	Date Received:	27-DEC-99
Diameter:	0	Casing Depth:	0



## GEOCHECK® - PHYSICAL SETTING SOURCE MAP FINDINGS

Well Completion:	14-DEC-99	Well Owner:	Engineered Wood Assoc.
Well Type:	Resource Protection	Driller #:	Not Reported
Static Level:	0	Flow Rate (GPM):	0
Flow Type:	Not Reported	PSI:	0
Well Test:	Not Reported	Water Reclamation #:	12

**M305**  
**NW**  
**1/2 - 1 Mile**  
**Higher**

**WA WELLS      WALOG1000202603**

Database:	Ecology Well Logs	Well Log ID:	250848
Well Tag:	Not Reported	Project Tag:	Not Reported
Notice of Intent #:	S005500	Date Received:	27-DEC-99
Diameter:	0	Casing Depth:	0
Well Completion:	14-DEC-99	Well Owner:	Engineered Wood Assoc.
Well Type:	Resource Protection	Driller #:	Not Reported
Static Level:	0	Flow Rate (GPM):	0
Flow Type:	Not Reported	PSI:	0
Well Test:	Not Reported	Water Reclamation #:	12

**M306**  
**NW**  
**1/2 - 1 Mile**  
**Higher**

**WA WELLS      WALOG1000046145**

Database:	Ecology Well Logs	Well Log ID:	42435
Well Tag:	ABV362	Project Tag:	Not Reported
Notice of Intent #:	R005270	Date Received:	26-JAN-95
Diameter:	0	Casing Depth:	0
Well Completion:	11-JAN-95	Well Owner:	So. Tacoma Operating Service Center
Well Type:	Resource Protection	Driller #:	Not Reported
Static Level:	0	Flow Rate (GPM):	0
Flow Type:	Not Reported	PSI:	0
Well Test:	Not Reported	Water Reclamation #:	12

**M307**  
**NW**  
**1/2 - 1 Mile**  
**Higher**

**WA WELLS      WALOG1000046144**

Database:	Ecology Well Logs	Well Log ID:	42434
Well Tag:	ABV361	Project Tag:	Not Reported
Notice of Intent #:	R005270	Date Received:	26-JAN-95
Diameter:	0	Casing Depth:	0
Well Completion:	11-JAN-95	Well Owner:	So. Tacoma Operating Service Center
Well Type:	Resource Protection	Driller #:	Not Reported
Static Level:	0	Flow Rate (GPM):	0
Flow Type:	Not Reported	PSI:	0
Well Test:	Not Reported	Water Reclamation #:	12



## GEOCHECK® - PHYSICAL SETTING SOURCE MAP FINDINGS

Map ID  
Direction  
Distance  
Elevation

Database EDR ID Number

**M308**  
**NW**  
**1/2 - 1 Mile**  
**Higher**

**WA WELLS WALOG1000044437**

Database:	Ecology Well Logs	Well Log ID:	40256
Well Tag:	Not Reported	Project Tag:	Not Reported
Notice of Intent #:	A011941	Date Received:	26-JAN-95
Diameter:	0	Casing Depth:	0
Well Completion:	11-JAN-95	Well Owner:	So. Tacoma Operating Service Center
Well Type:	Decommissioning	Driller #:	Not Reported
Static Level:	0	Flow Rate (GPM):	0
Flow Type:	Not Reported	PSI:	0
Well Test:	Not Reported	Water Reclamation #:	12

**M309**  
**NW**  
**1/2 - 1 Mile**  
**Higher**

**WA WELLS WALOG1000202602**

Database:	Ecology Well Logs	Well Log ID:	250847
Well Tag:	Not Reported	Project Tag:	Not Reported
Notice of Intent #:	S005500	Date Received:	27-DEC-99
Diameter:	0	Casing Depth:	0
Well Completion:	14-DEC-99	Well Owner:	Engineered Wood Assoc.
Well Type:	Resource Protection	Driller #:	Not Reported
Static Level:	0	Flow Rate (GPM):	0
Flow Type:	Not Reported	PSI:	0
Well Test:	Not Reported	Water Reclamation #:	12

**M310**  
**NW**  
**1/2 - 1 Mile**  
**Higher**

**WA WELLS WALOG1000202601**

Database:	Ecology Well Logs	Well Log ID:	250846
Well Tag:	Not Reported	Project Tag:	Not Reported
Notice of Intent #:	S005500	Date Received:	27-DEC-99
Diameter:	0	Casing Depth:	0
Well Completion:	14-DEC-99	Well Owner:	Engineered Wood Assoc.
Well Type:	Resource Protection	Driller #:	Not Reported
Static Level:	0	Flow Rate (GPM):	0
Flow Type:	Not Reported	PSI:	0
Well Test:	Not Reported	Water Reclamation #:	12

**M311**  
**NW**  
**1/2 - 1 Mile**  
**Higher**

**WA WELLS WALOG1000202600**

Database:	Ecology Well Logs	Well Log ID:	250845
Well Tag:	Not Reported	Project Tag:	Not Reported
Notice of Intent #:	S005500	Date Received:	27-DEC-99
Diameter:	0	Casing Depth:	0



## GEOCHECK® - PHYSICAL SETTING SOURCE MAP FINDINGS

Well Completion:	14-DEC-99	Well Owner:	Engineered Wood Assoc.
Well Type:	Resource Protection	Driller #:	Not Reported
Static Level:	0	Flow Rate (GPM):	0
Flow Type:	Not Reported	PSI:	0
Well Test:	Not Reported	Water Reclamation #:	12

**M312**  
**NW**  
**1/2 - 1 Mile**  
**Higher**

**WA WELLS      WALOG1000202610**

Database:	Ecology Well Logs	Well Log ID:	250855
Well Tag:	Not Reported	Project Tag:	Not Reported
Notice of Intent #:	S005500	Date Received:	27-DEC-99
Diameter:	0	Casing Depth:	0
Well Completion:	14-DEC-99	Well Owner:	Engineered Wood Assoc.
Well Type:	Resource Protection	Driller #:	Not Reported
Static Level:	0	Flow Rate (GPM):	0
Flow Type:	Not Reported	PSI:	0
Well Test:	Not Reported	Water Reclamation #:	12

**M313**  
**NW**  
**1/2 - 1 Mile**  
**Higher**

**WA WELLS      WALOG1000202620**

Database:	Ecology Well Logs	Well Log ID:	250865
Well Tag:	Not Reported	Project Tag:	Not Reported
Notice of Intent #:	S005500	Date Received:	27-DEC-99
Diameter:	0	Casing Depth:	0
Well Completion:	14-DEC-99	Well Owner:	Engineered Wood Assoc.
Well Type:	Resource Protection	Driller #:	Not Reported
Static Level:	0	Flow Rate (GPM):	0
Flow Type:	Not Reported	PSI:	0
Well Test:	Not Reported	Water Reclamation #:	12

**M314**  
**NW**  
**1/2 - 1 Mile**  
**Higher**

**WA WELLS      WALOG1000202619**

Database:	Ecology Well Logs	Well Log ID:	250864
Well Tag:	Not Reported	Project Tag:	Not Reported
Notice of Intent #:	S005500	Date Received:	27-DEC-99
Diameter:	0	Casing Depth:	0
Well Completion:	14-DEC-99	Well Owner:	Engineered Wood Assoc.
Well Type:	Resource Protection	Driller #:	Not Reported
Static Level:	0	Flow Rate (GPM):	0
Flow Type:	Not Reported	PSI:	0
Well Test:	Not Reported	Water Reclamation #:	12



## GEOCHECK® - PHYSICAL SETTING SOURCE MAP FINDINGS

Map ID  
Direction  
Distance  
Elevation

Database EDR ID Number

**M315**  
**NW**  
**1/2 - 1 Mile**  
**Higher**

**WA WELLS WALOG1000202618**

Database:	Ecology Well Logs	Well Log ID:	250863
Well Tag:	Not Reported	Project Tag:	Not Reported
Notice of Intent #:	S005500	Date Received:	27-DEC-99
Diameter:	0	Casing Depth:	0
Well Completion:	14-DEC-99	Well Owner:	Engineered Wood Assoc.
Well Type:	Resource Protection	Driller #:	Not Reported
Static Level:	0	Flow Rate (GPM):	0
Flow Type:	Not Reported	PSI:	0
Well Test:	Not Reported	Water Reclamation #:	12

**M316**  
**NW**  
**1/2 - 1 Mile**  
**Higher**

**WA WELLS WALOG1000754177**

Database:	Ecology Well Logs	Well Log ID:	1610376
Well Tag:	Not Reported	Project Tag:	Not Reported
Notice of Intent #:	Not Reported	Date Received:	29-JUN-94
Diameter:	6	Casing Depth:	140
Well Completion:	14-JUN-94	Well Owner:	Mlt Construction
Well Type:	Water	Driller #:	Not Reported
Static Level:	0	Flow Rate (GPM):	0
Flow Type:	Not Reported	PSI:	0
Well Test:	Not Reported	Water Reclamation #:	0

**M317**  
**NW**  
**1/2 - 1 Mile**  
**Higher**

**WA WELLS WALOG1000754164**

Database:	Ecology Well Logs	Well Log ID:	1610362
Well Tag:	Not Reported	Project Tag:	Not Reported
Notice of Intent #:	Not Reported	Date Received:	29-JUN-94
Diameter:	6	Casing Depth:	141
Well Completion:	10-JUN-94	Well Owner:	Mlt Construction
Well Type:	Water	Driller #:	Not Reported
Static Level:	0	Flow Rate (GPM):	0
Flow Type:	Not Reported	PSI:	0
Well Test:	Not Reported	Water Reclamation #:	0

**M318**  
**NW**  
**1/2 - 1 Mile**  
**Higher**

**WA WELLS WALOG1000202621**

Database:	Ecology Well Logs	Well Log ID:	250866
Well Tag:	Not Reported	Project Tag:	Not Reported
Notice of Intent #:	S005500	Date Received:	27-DEC-99
Diameter:	0	Casing Depth:	0



## GEOCHECK® - PHYSICAL SETTING SOURCE MAP FINDINGS

Well Completion:	14-DEC-99	Well Owner:	Engineered Wood Assoc.
Well Type:	Resource Protection	Driller #:	Not Reported
Static Level:	0	Flow Rate (GPM):	0
Flow Type:	Not Reported	PSI:	0
Well Test:	Not Reported	Water Reclamation #:	12

**M319**  
**NW**  
**1/2 - 1 Mile**  
**Higher**

**WA WELLS      WALOG1000202617**

Database:	Ecology Well Logs	Well Log ID:	250862
Well Tag:	Not Reported	Project Tag:	Not Reported
Notice of Intent #:	S005500	Date Received:	27-DEC-99
Diameter:	0	Casing Depth:	0
Well Completion:	14-DEC-99	Well Owner:	Engineered Wood Assoc.
Well Type:	Resource Protection	Driller #:	Not Reported
Static Level:	0	Flow Rate (GPM):	0
Flow Type:	Not Reported	PSI:	0
Well Test:	Not Reported	Water Reclamation #:	12

**M320**  
**NW**  
**1/2 - 1 Mile**  
**Higher**

**WA WELLS      WALOG1000202613**

Database:	Ecology Well Logs	Well Log ID:	250858
Well Tag:	Not Reported	Project Tag:	Not Reported
Notice of Intent #:	S005500	Date Received:	27-DEC-99
Diameter:	0	Casing Depth:	0
Well Completion:	14-DEC-99	Well Owner:	Engineered Wood Assoc.
Well Type:	Resource Protection	Driller #:	Not Reported
Static Level:	0	Flow Rate (GPM):	0
Flow Type:	Not Reported	PSI:	0
Well Test:	Not Reported	Water Reclamation #:	12

**M321**  
**NW**  
**1/2 - 1 Mile**  
**Higher**

**WA WELLS      WALOG1000202612**

Database:	Ecology Well Logs	Well Log ID:	250857
Well Tag:	Not Reported	Project Tag:	Not Reported
Notice of Intent #:	S005500	Date Received:	27-DEC-99
Diameter:	0	Casing Depth:	0
Well Completion:	14-DEC-99	Well Owner:	Engineered Wood Assoc.
Well Type:	Resource Protection	Driller #:	Not Reported
Static Level:	0	Flow Rate (GPM):	0
Flow Type:	Not Reported	PSI:	0
Well Test:	Not Reported	Water Reclamation #:	12



## GEOCHECK® - PHYSICAL SETTING SOURCE MAP FINDINGS

Map ID  
Direction  
Distance  
Elevation

Database EDR ID Number

**M322**  
**NW**  
**1/2 - 1 Mile**  
**Higher**

**WA WELLS WALOG1000202611**

Database:	Ecology Well Logs	Well Log ID:	250856
Well Tag:	Not Reported	Project Tag:	Not Reported
Notice of Intent #:	S005500	Date Received:	27-DEC-99
Diameter:	0	Casing Depth:	0
Well Completion:	14-DEC-99	Well Owner:	Engineered Wood Assoc.
Well Type:	Resource Protection	Driller #:	Not Reported
Static Level:	0	Flow Rate (GPM):	0
Flow Type:	Not Reported	PSI:	0
Well Test:	Not Reported	Water Reclamation #:	12

**M323**  
**NW**  
**1/2 - 1 Mile**  
**Higher**

**WA WELLS WALOG1000202616**

Database:	Ecology Well Logs	Well Log ID:	250861
Well Tag:	Not Reported	Project Tag:	Not Reported
Notice of Intent #:	S005500	Date Received:	27-DEC-99
Diameter:	0	Casing Depth:	0
Well Completion:	14-DEC-99	Well Owner:	Engineered Wood Assoc.
Well Type:	Resource Protection	Driller #:	Not Reported
Static Level:	0	Flow Rate (GPM):	0
Flow Type:	Not Reported	PSI:	0
Well Test:	Not Reported	Water Reclamation #:	12

**M324**  
**NW**  
**1/2 - 1 Mile**  
**Higher**

**WA WELLS WALOG1000202615**

Database:	Ecology Well Logs	Well Log ID:	250860
Well Tag:	Not Reported	Project Tag:	Not Reported
Notice of Intent #:	S005500	Date Received:	27-DEC-99
Diameter:	0	Casing Depth:	0
Well Completion:	14-DEC-99	Well Owner:	Engineered Wood Assoc.
Well Type:	Resource Protection	Driller #:	Not Reported
Static Level:	0	Flow Rate (GPM):	0
Flow Type:	Not Reported	PSI:	0
Well Test:	Not Reported	Water Reclamation #:	12

**M325**  
**NW**  
**1/2 - 1 Mile**  
**Higher**

**WA WELLS WALOG1000202614**

Database:	Ecology Well Logs	Well Log ID:	250859
Well Tag:	Not Reported	Project Tag:	Not Reported
Notice of Intent #:	S005500	Date Received:	27-DEC-99
Diameter:	0	Casing Depth:	0



## GEOCHECK® - PHYSICAL SETTING SOURCE MAP FINDINGS

Well Completion:	14-DEC-99	Well Owner:	Engineered Wood Assoc.
Well Type:	Resource Protection	Driller #:	Not Reported
Static Level:	0	Flow Rate (GPM):	0
Flow Type:	Not Reported	PSI:	0
Well Test:	Not Reported	Water Reclamation #:	12

**N326**  
**East**  
**1/2 - 1 Mile**  
**Lower**

**WA WELLS      WALOG1000503978**

Database:	Ecology Well Logs	Well Log ID:	686749
Well Tag:	Not Reported	Project Tag:	Not Reported
Notice of Intent #:	A084304	Date Received:	09-NOV-10
Diameter:	6	Casing Depth:	25
Well Completion:	21-OCT-09	Well Owner:	City Of Fircrest
Well Type:	Decommisioning	Driller #:	Not Reported
Static Level:	0	Flow Rate (GPM):	0
Flow Type:	Not Reported	PSI:	0
Well Test:	Not Reported	Water Reclamation #:	12

**N327**  
**East**  
**1/2 - 1 Mile**  
**Lower**

**WA WELLS      WALOG1000099320**

Database:	Ecology Well Logs	Well Log ID:	101928
Well Tag:	Not Reported	Project Tag:	Not Reported
Notice of Intent #:	Not Reported	Date Received:	06-DEC-89
Diameter:	0	Casing Depth:	0
Well Completion:	20-NOV-89	Well Owner:	Bp Inc
Well Type:	Resource Protection	Driller #:	Not Reported
Static Level:	0	Flow Rate (GPM):	0
Flow Type:	Not Reported	PSI:	0
Well Test:	Not Reported	Water Reclamation #:	12

**N328**  
**East**  
**1/2 - 1 Mile**  
**Lower**

**WA WELLS      WALOG1000503979**

Database:	Ecology Well Logs	Well Log ID:	686751
Well Tag:	Not Reported	Project Tag:	Not Reported
Notice of Intent #:	S015015	Date Received:	09-NOV-10
Diameter:	6	Casing Depth:	12
Well Completion:	21-OCT-09	Well Owner:	City Of Fircrest
Well Type:	Resource Protection	Driller #:	Not Reported
Static Level:	0	Flow Rate (GPM):	0
Flow Type:	Not Reported	PSI:	0
Well Test:	Not Reported	Water Reclamation #:	12



## GEOCHECK® - PHYSICAL SETTING SOURCE MAP FINDINGS

Map ID  
Direction  
Distance  
Elevation

Database EDR ID Number

**N329**  
**East**  
**1/2 - 1 Mile**  
**Lower**

**WA WELLS WALOG1000503981**

Database: Ecology Well Logs  
Well Tag: Not Reported  
Notice of Intent #: S015015  
Diameter: 6  
Well Completion: 29-OCT-09  
Well Type: Resource Protection  
Static Level: 0  
Flow Type: Not Reported  
Well Test: Not Reported

Well Log ID: 686755  
Project Tag: Not Reported  
Date Received: 09-NOV-10  
Casing Depth: 25  
Well Owner: City Of Fircrest  
Driller #: Not Reported  
Flow Rate (GPM): 0  
PSI: 0  
Water Reclamation #: 12

**N330**  
**East**  
**1/2 - 1 Mile**  
**Lower**

**WA WELLS WALOG1000503980**

Database: Ecology Well Logs  
Well Tag: Not Reported  
Notice of Intent #: A084304  
Diameter: 6  
Well Completion: 29-OCT-09  
Well Type: Decommissioning  
Static Level: 0  
Flow Type: Not Reported  
Well Test: Not Reported

Well Log ID: 686753  
Project Tag: Not Reported  
Date Received: 09-NOV-10  
Casing Depth: 25  
Well Owner: City Of Fircrest  
Driller #: Not Reported  
Flow Rate (GPM): 0  
PSI: 0  
Water Reclamation #: 12

**331**  
**West**  
**1/2 - 1 Mile**  
**Higher**

**FED USGS USGS40001252170**

Organization ID: USGS-WA  
Organization Name: USGS Washington Water Science Center  
Monitor Location: 20N/02E-10C01  
Description: Not Reported  
Drainage Area: Not Reported  
Contrib Drainage Area: Not Reported  
Aquifer: Not Reported  
Aquifer Type: Not Reported  
Well Depth: 175  
Well Hole Depth: Not Reported

Type: Well  
HUC: 17110019  
Drainage Area Units: Not Reported  
Contrib Drainage Area Units: Not Reported  
Formation Type: Not Reported  
Construction Date: 19380101  
Well Depth Units: ft  
Well Hole Depth Units: Not Reported

Ground water levels, Number of Measurements: 1  
Feet below surface: 87  
Note: Not Reported

Level reading date: 1938-01-01  
Feet to sea level: Not Reported



## GEOCHECK® - PHYSICAL SETTING SOURCE MAP FINDINGS

Map ID  
Direction  
Distance  
Elevation

Database EDR ID Number

**332**  
**NNW**  
**1/2 - 1 Mile**  
**Higher**

**WA WELLS** **WALOG1000042031**

Database:	Ecology Well Logs	Well Log ID:	37447
Well Tag:	Not Reported	Project Tag:	Not Reported
Notice of Intent #:	Not Reported	Date Received:	Not Reported
Diameter:	8	Casing Depth:	350
Well Completion:	14-JUL-86	Well Owner:	Lakeside Landing
Well Type:	Water	Driller #:	0419
Static Level:	0	Flow Rate (GPM):	0
Flow Type:	Not Reported	PSI:	0
Well Test:	Not Reported	Water Reclamation #:	12

**333**  
**ESE**  
**1/2 - 1 Mile**  
**Lower**

**WA WELLS** **WA1100000014516**

Database:	Water Wells	PWS ID:	25150
Source #:	04	Source Name:	WELL #2
Source Status:	Inactive	Source Type:	Ground Water - Well Field Well
Source Use:	Permanent	Date Source Effective:	10/08/1996
Date Source Inactive:	12/03/1999	Water Resource Inventory Area:	Chambers-Clover
Well Depth:	162	Source Susceptibility:	X
System Name:	FIRCREST, CITY OF	Public Water System Group:	A
System Type:	Community Water System	Full Time Res Pop:	6080
Total Population Served:	6615	Total Connections:	2795
PWS Status:	Active	Residential Connections:	2739
DOE Well Tag:	Not Reported	Capacity (GPM):	725
Influenced by Droughts:	N	Influenced by Flooding:	N
Influenced by Surface Water:	U		

**334**  
**East**  
**1/2 - 1 Mile**  
**Lower**

**FED USGS** **USGS40001252099**

Organization ID:	USGS-WA	Type:	Well
Organization Name:	USGS Washington Water Science Center	HUC:	17110019
Monitor Location:	20N/02E-09C01	Drainage Area Units:	Not Reported
Description:	Not Reported	Contrib Drainage Area Units:	Not Reported
Drainage Area:	Not Reported	Formation Type:	Not Reported
Contrib Drainage Area:	Not Reported	Construction Date:	19230501
Aquifer:	Not Reported	Well Depth Units:	ft
Aquifer Type:	Not Reported	Well Hole Depth Units:	ft
Well Depth:	481		
Well Hole Depth:	481		

Ground water levels,Number of Measurements:	1	Level reading date:	1923-05-01
Feet below surface:	-8	Feet to sea level:	Not Reported
Note:	Not Reported		



## GEOCHECK® - PHYSICAL SETTING SOURCE MAP FINDINGS

Map ID  
Direction  
Distance  
Elevation

Database EDR ID Number

**335**  
**ENE**  
**1/2 - 1 Mile**  
**Lower**

**WA WELLS WALOG1000455027**

Database: Ecology Well Logs  
Well Tag: BBE856  
Notice of Intent #: RE03344  
Diameter: 0  
Well Completion: 30-APR-09  
Well Type: Resource Protection  
Static Level: 0  
Flow Type: Not Reported  
Well Test: Not Reported

Well Log ID: 590050  
Project Tag: Not Reported  
Date Received: 18-JUN-09  
Casing Depth: 80  
Well Owner: Boart Longyear  
Driller #: Not Reported  
Flow Rate (GPM): 0  
PSI: 0  
Water Reclamation #: 12

**O336**  
**NNE**  
**1/2 - 1 Mile**  
**Lower**

**WA WELLS WALOG1000280604**

Database: Ecology Well Logs  
Well Tag: Not Reported  
Notice of Intent #: S013998  
Diameter: 8  
Well Completion: 24-FEB-03  
Well Type: Resource Protection  
Static Level: 0  
Flow Type: Not Reported  
Well Test: Not Reported

Well Log ID: 359101  
Project Tag: Not Reported  
Date Received: 21-MAR-03  
Casing Depth: 20  
Well Owner: Tacoma Community College  
Driller #: Not Reported  
Flow Rate (GPM): 0  
PSI: 0  
Water Reclamation #: 12

**O337**  
**NNE**  
**1/2 - 1 Mile**  
**Lower**

**WA WELLS WALOG1000280605**

Database: Ecology Well Logs  
Well Tag: Not Reported  
Notice of Intent #: S013998  
Diameter: 8  
Well Completion: 24-FEB-03  
Well Type: Resource Protection  
Static Level: 0  
Flow Type: Not Reported  
Well Test: Not Reported

Well Log ID: 359103  
Project Tag: Not Reported  
Date Received: 21-MAR-03  
Casing Depth: 15  
Well Owner: Tacoma Community College  
Driller #: Not Reported  
Flow Rate (GPM): 0  
PSI: 0  
Water Reclamation #: 12

**O338**  
**NNE**  
**1/2 - 1 Mile**  
**Lower**

**WA WELLS WALOG1000280603**

Database: Ecology Well Logs  
Well Tag: Not Reported  
Notice of Intent #: S013998  
Diameter: 8

Well Log ID: 359100  
Project Tag: Not Reported  
Date Received: 21-MAR-03  
Casing Depth: 20



## GEOCHECK® - PHYSICAL SETTING SOURCE MAP FINDINGS

Well Completion:	24-FEB-03	Well Owner:	Tacoma Community College
Well Type:	Resource Protection	Driller #:	Not Reported
Static Level:	0	Flow Rate (GPM):	0
Flow Type:	Not Reported	PSI:	0
Well Test:	Not Reported	Water Reclamation #:	12

**O339**  
**NNE**  
**1/2 - 1 Mile**  
**Lower**

**WA WELLS      WALOG1000044685**

Database:	Ecology Well Logs	Well Log ID:	40572
Well Tag:	Not Reported	Project Tag:	Not Reported
Notice of Intent #:	Not Reported	Date Received:	16-MAY-84
Diameter:	10	Casing Depth:	306
Well Completion:	16-FEB-83	Well Owner:	Tacoma Community College
Well Type:	Water	Driller #:	0193
Static Level:	0	Flow Rate (GPM):	0
Flow Type:	Not Reported	PSI:	0
Well Test:	Not Reported	Water Reclamation #:	12

**O340**  
**NNE**  
**1/2 - 1 Mile**  
**Lower**

**WA WELLS      WALOG1000044686**

Database:	Ecology Well Logs	Well Log ID:	40573
Well Tag:	Not Reported	Project Tag:	Not Reported
Notice of Intent #:	Not Reported	Date Received:	Not Reported
Diameter:	8	Casing Depth:	195
Well Completion:	07-DEC-83	Well Owner:	Tacoma Community College
Well Type:	Water	Driller #:	0193
Static Level:	0	Flow Rate (GPM):	0
Flow Type:	Not Reported	PSI:	0
Well Test:	Not Reported	Water Reclamation #:	12

**O341**  
**NNE**  
**1/2 - 1 Mile**  
**Lower**

**WA WELLS      WALOG1000648694**

Database:	Ecology Well Logs	Well Log ID:	967401
Well Tag:	BIP133	Project Tag:	Not Reported
Notice of Intent #:	RE10826	Date Received:	18-FEB-15
Diameter:	2	Casing Depth:	30
Well Completion:	07-JAN-15	Well Owner:	Tacoma Community College
Well Type:	Resource Protection	Driller #:	2769
Static Level:	0	Flow Rate (GPM):	0
Flow Type:	Not Reported	PSI:	0
Well Test:	Not Reported	Water Reclamation #:	12



## GEOCHECK® - PHYSICAL SETTING SOURCE MAP FINDINGS

Map ID  
Direction  
Distance  
Elevation

Database EDR ID Number

**O342**  
**NNE**  
**1/2 - 1 Mile**  
**Lower**

**WA WELLS WALOG1000648695**

Database:	Ecology Well Logs	Well Log ID:	967402
Well Tag:	BIP135	Project Tag:	Not Reported
Notice of Intent #:	RE10826	Date Received:	18-FEB-15
Diameter:	2	Casing Depth:	20
Well Completion:	08-JAN-15	Well Owner:	Tacoma Community College
Well Type:	Resource Protection	Driller #:	2769
Static Level:	0	Flow Rate (GPM):	0
Flow Type:	Not Reported	PSI:	0
Well Test:	Not Reported	Water Reclamation #:	12

**O343**  
**NNE**  
**1/2 - 1 Mile**  
**Lower**

**WA WELLS WALOG1000648683**

Database:	Ecology Well Logs	Well Log ID:	967383
Well Tag:	BIP134	Project Tag:	Not Reported
Notice of Intent #:	RE10826	Date Received:	18-FEB-15
Diameter:	2	Casing Depth:	9
Well Completion:	07-JAN-15	Well Owner:	Tacoma Community College
Well Type:	Resource Protection	Driller #:	2769
Static Level:	0	Flow Rate (GPM):	0
Flow Type:	Not Reported	PSI:	0
Well Test:	Not Reported	Water Reclamation #:	12

**O344**  
**NNE**  
**1/2 - 1 Mile**  
**Lower**

**WA WELLS WALOG1000280606**

Database:	Ecology Well Logs	Well Log ID:	359105
Well Tag:	Not Reported	Project Tag:	Not Reported
Notice of Intent #:	S013998	Date Received:	21-MAR-03
Diameter:	8	Casing Depth:	15
Well Completion:	24-FEB-03	Well Owner:	Tacoma Community College
Well Type:	Resource Protection	Driller #:	Not Reported
Static Level:	0	Flow Rate (GPM):	0
Flow Type:	Not Reported	PSI:	0
Well Test:	Not Reported	Water Reclamation #:	12

**O345**  
**NNE**  
**1/2 - 1 Mile**  
**Lower**

**WA WELLS WALOG1000466025**

Database:	Ecology Well Logs	Well Log ID:	610753
Well Tag:	Not Reported	Project Tag:	Not Reported
Notice of Intent #:	GE00104	Date Received:	02-NOV-09
Diameter:	6	Casing Depth:	220



## GEOCHECK® - PHYSICAL SETTING SOURCE MAP FINDINGS

Well Completion:	07-OCT-09	Well Owner:	Tacoma Community College   Earthheat Inc.
Well Type:	Resource Protection	Driller #:	Not Reported
Static Level:	0	Flow Rate (GPM):	0
Flow Type:	Not Reported	PSI:	0
Well Test:	Not Reported	Water Reclamation #:	12

**346**  
**SW**  
**1/2 - 1 Mile**  
**Higher**

**FED USGS      USGS40001251774**

Organization ID:	USGS-WA	Type:	Well
Organization Name:	USGS Washington Water Science Center	HUC:	17110019
Monitor Location:	20N/02E-10K01	Drainage Area Units:	Not Reported
Description:	Not Reported	Contrib Drainage Area Units:	Not Reported
Drainage Area:	Not Reported	Formation Type:	Not Reported
Contrib Drainage Area:	Not Reported	Construction Date:	19050101
Aquifer:	Not Reported	Well Depth Units:	ft
Aquifer Type:	Not Reported	Well Hole Depth Units:	Not Reported
Well Depth:	61.3		
Well Hole Depth:	Not Reported		

Ground water levels,Number of Measurements:	1	Level reading date:	1905-01-01
Feet below surface:	Not Reported	Feet to sea level:	Not Reported
Note:	The site was dry (no water level recorded).		

**P347**  
**West**  
**1/2 - 1 Mile**  
**Lower**

**WA WELLS      WALOG1000238629**

Database:	Ecology Well Logs	Well Log ID:	311495
Well Tag:	Not Reported	Project Tag:	Not Reported
Notice of Intent #:	S007666	Date Received:	12-FEB-01
Diameter:	0	Casing Depth:	15
Well Completion:	29-JAN-01	Well Owner:	Arco Corp
Well Type:	Resource Protection	Driller #:	Not Reported
Static Level:	0	Flow Rate (GPM):	0
Flow Type:	Not Reported	PSI:	0
Well Test:	Not Reported	Water Reclamation #:	12

**P348**  
**West**  
**1/2 - 1 Mile**  
**Lower**

**WA WELLS      WALOG1000238630**

Database:	Ecology Well Logs	Well Log ID:	311496
Well Tag:	Not Reported	Project Tag:	Not Reported
Notice of Intent #:	S007666	Date Received:	12-FEB-01
Diameter:	0	Casing Depth:	15
Well Completion:	29-JAN-01	Well Owner:	Arco Corp
Well Type:	Resource Protection	Driller #:	Not Reported
Static Level:	0	Flow Rate (GPM):	0
Flow Type:	Not Reported	PSI:	0
Well Test:	Not Reported	Water Reclamation #:	12



## GEOCHECK® - PHYSICAL SETTING SOURCE MAP FINDINGS

Map ID  
Direction  
Distance  
Elevation

Database EDR ID Number

**P349**  
**West**  
**1/2 - 1 Mile**  
**Lower**

**WA WELLS WALOG1000238631**

Database: Ecology Well Logs  
Well Tag: Not Reported  
Notice of Intent #: S007666  
Diameter: 0  
Well Completion: 29-JAN-01  
Well Type: Resource Protection  
Static Level: 0  
Flow Type: Not Reported  
Well Test: Not Reported

Well Log ID: 311497  
Project Tag: Not Reported  
Date Received: 12-FEB-01  
Casing Depth: 15  
Well Owner: Arco Corp  
Driller #: Not Reported  
Flow Rate (GPM): 0  
PSI: 0  
Water Reclamation #: 12

**P350**  
**West**  
**1/2 - 1 Mile**  
**Lower**

**WA WELLS WALOG1000238626**

Database: Ecology Well Logs  
Well Tag: Not Reported  
Notice of Intent #: S007666  
Diameter: 0  
Well Completion: 29-JAN-01  
Well Type: Resource Protection  
Static Level: 0  
Flow Type: Not Reported  
Well Test: Not Reported

Well Log ID: 311492  
Project Tag: Not Reported  
Date Received: 12-FEB-01  
Casing Depth: 15  
Well Owner: Arco Corp  
Driller #: Not Reported  
Flow Rate (GPM): 0  
PSI: 0  
Water Reclamation #: 12

**P351**  
**West**  
**1/2 - 1 Mile**  
**Lower**

**WA WELLS WALOG1000238627**

Database: Ecology Well Logs  
Well Tag: Not Reported  
Notice of Intent #: S007666  
Diameter: 0  
Well Completion: 29-JAN-01  
Well Type: Resource Protection  
Static Level: 0  
Flow Type: Not Reported  
Well Test: Not Reported

Well Log ID: 311493  
Project Tag: Not Reported  
Date Received: 12-FEB-01  
Casing Depth: 15  
Well Owner: Arco Corp  
Driller #: Not Reported  
Flow Rate (GPM): 0  
PSI: 0  
Water Reclamation #: 12

**P352**  
**West**  
**1/2 - 1 Mile**  
**Lower**

**WA WELLS WALOG1000238628**

Database: Ecology Well Logs  
Well Tag: Not Reported  
Notice of Intent #: S007666  
Diameter: 0

Well Log ID: 311494  
Project Tag: Not Reported  
Date Received: 12-FEB-01  
Casing Depth: 15



## GEOCHECK® - PHYSICAL SETTING SOURCE MAP FINDINGS

Well Completion:	29-JAN-01	Well Owner:	Arco Corp
Well Type:	Resource Protection	Driller #:	Not Reported
Static Level:	0	Flow Rate (GPM):	0
Flow Type:	Not Reported	PSI:	0
Well Test:	Not Reported	Water Reclamation #:	12

**P353**  
**West**  
**1/2 - 1 Mile**  
**Lower**

**WA WELLS      WALOG1000238632**

Database:	Ecology Well Logs	Well Log ID:	311498
Well Tag:	Not Reported	Project Tag:	Not Reported
Notice of Intent #:	S007666	Date Received:	12-FEB-01
Diameter:	0	Casing Depth:	15
Well Completion:	29-JAN-01	Well Owner:	Arco Corp
Well Type:	Resource Protection	Driller #:	Not Reported
Static Level:	0	Flow Rate (GPM):	0
Flow Type:	Not Reported	PSI:	0
Well Test:	Not Reported	Water Reclamation #:	12

**P354**  
**West**  
**1/2 - 1 Mile**  
**Lower**

**WA WELLS      WALOG1000238641**

Database:	Ecology Well Logs	Well Log ID:	311507
Well Tag:	Not Reported	Project Tag:	Not Reported
Notice of Intent #:	S007666	Date Received:	12-FEB-01
Diameter:	0	Casing Depth:	15
Well Completion:	29-JAN-01	Well Owner:	Arco Corp
Well Type:	Resource Protection	Driller #:	Not Reported
Static Level:	0	Flow Rate (GPM):	0
Flow Type:	Not Reported	PSI:	0
Well Test:	Not Reported	Water Reclamation #:	12

**P355**  
**West**  
**1/2 - 1 Mile**  
**Lower**

**WA WELLS      WALOG1000525326**

Database:	Ecology Well Logs	Well Log ID:	727800
Well Tag:	Not Reported	Project Tag:	Not Reported
Notice of Intent #:	AE13249	Date Received:	20-MAY-11
Diameter:	0	Casing Depth:	40
Well Completion:	12-MAY-11	Well Owner:	Maj Tacoma~ Llc   Standtec
Well Type:	Decommisioning	Driller #:	Not Reported
Static Level:	0	Flow Rate (GPM):	0
Flow Type:	Not Reported	PSI:	0
Well Test:	Not Reported	Water Reclamation #:	12



## GEOCHECK® - PHYSICAL SETTING SOURCE MAP FINDINGS

Map ID  
Direction  
Distance  
Elevation

Database EDR ID Number

**P356**  
**West**  
**1/2 - 1 Mile**  
**Lower**

**WA WELLS WALOG1000525327**

Database:	Ecology Well Logs	Well Log ID:	727802
Well Tag:	Not Reported	Project Tag:	Not Reported
Notice of Intent #:	AE13249	Date Received:	20-MAY-11
Diameter:	0	Casing Depth:	40
Well Completion:	13-MAY-11	Well Owner:	Maj Tacoma~ Llc   Standtec
Well Type:	Decommisioning	Driller #:	Not Reported
Static Level:	0	Flow Rate (GPM):	0
Flow Type:	Not Reported	PSI:	0
Well Test:	Not Reported	Water Reclamation #:	12

**P357**  
**West**  
**1/2 - 1 Mile**  
**Lower**

**WA WELLS WALOG1000238633**

Database:	Ecology Well Logs	Well Log ID:	311499
Well Tag:	Not Reported	Project Tag:	Not Reported
Notice of Intent #:	R046340	Date Received:	12-FEB-01
Diameter:	0	Casing Depth:	15
Well Completion:	29-JAN-01	Well Owner:	Arco Corp
Well Type:	Resource Protection	Driller #:	Not Reported
Static Level:	0	Flow Rate (GPM):	0
Flow Type:	Not Reported	PSI:	0
Well Test:	Not Reported	Water Reclamation #:	12

**P358**  
**West**  
**1/2 - 1 Mile**  
**Lower**

**WA WELLS WALOG1000238639**

Database:	Ecology Well Logs	Well Log ID:	311505
Well Tag:	Not Reported	Project Tag:	Not Reported
Notice of Intent #:	S007666	Date Received:	12-FEB-01
Diameter:	0	Casing Depth:	15
Well Completion:	29-JAN-01	Well Owner:	Arco Corp
Well Type:	Resource Protection	Driller #:	Not Reported
Static Level:	0	Flow Rate (GPM):	0
Flow Type:	Not Reported	PSI:	0
Well Test:	Not Reported	Water Reclamation #:	12

**P359**  
**West**  
**1/2 - 1 Mile**  
**Lower**

**WA WELLS WALOG1000238640**

Database:	Ecology Well Logs	Well Log ID:	311506
Well Tag:	Not Reported	Project Tag:	Not Reported
Notice of Intent #:	S007666	Date Received:	12-FEB-01
Diameter:	0	Casing Depth:	15



## GEOCHECK® - PHYSICAL SETTING SOURCE MAP FINDINGS

Well Completion:	29-JAN-01	Well Owner:	Arco Corp
Well Type:	Resource Protection	Driller #:	Not Reported
Static Level:	0	Flow Rate (GPM):	0
Flow Type:	Not Reported	PSI:	0
Well Test:	Not Reported	Water Reclamation #:	12

**Q360**  
**South**  
**1/2 - 1 Mile**  
**Higher**

**WA WELLS      WALOG1000635789**

Database:	Ecology Well Logs	Well Log ID:	937715
Well Tag:	Not Reported	Project Tag:	Not Reported
Notice of Intent #:	AE27965	Date Received:	23-SEP-14
Diameter:	8	Casing Depth:	30
Well Completion:	29-JUL-14	Well Owner:	Amber Rosenberg
Well Type:	Decommisioning	Driller #:	3021
Static Level:	0	Flow Rate (GPM):	0
Flow Type:	Not Reported	PSI:	0
Well Test:	Not Reported	Water Reclamation #:	12

**Q361**  
**South**  
**1/2 - 1 Mile**  
**Higher**

**WA WELLS      WALOG1000635788**

Database:	Ecology Well Logs	Well Log ID:	937714
Well Tag:	Not Reported	Project Tag:	Not Reported
Notice of Intent #:	SE52194	Date Received:	23-SEP-14
Diameter:	8	Casing Depth:	29
Well Completion:	29-JUL-14	Well Owner:	Amber Rosenberg
Well Type:	Resource Protection	Driller #:	3021
Static Level:	0	Flow Rate (GPM):	0
Flow Type:	Not Reported	PSI:	0
Well Test:	Not Reported	Water Reclamation #:	12

**Q362**  
**South**  
**1/2 - 1 Mile**  
**Higher**

**WA WELLS      WALOG1000635787**

Database:	Ecology Well Logs	Well Log ID:	937713
Well Tag:	Not Reported	Project Tag:	Not Reported
Notice of Intent #:	AE27965	Date Received:	23-SEP-14
Diameter:	8	Casing Depth:	16
Well Completion:	28-JUL-14	Well Owner:	Amber Rosenberg
Well Type:	Decommisioning	Driller #:	3021
Static Level:	0	Flow Rate (GPM):	0
Flow Type:	Not Reported	PSI:	0
Well Test:	Not Reported	Water Reclamation #:	12



## GEOCHECK® - PHYSICAL SETTING SOURCE MAP FINDINGS

Map ID  
Direction  
Distance  
Elevation

Database EDR ID Number

**Q363**  
**South**  
**1/2 - 1 Mile**  
**Higher**

**WA WELLS WALOG1000635790**

Database:	Ecology Well Logs	Well Log ID:	937716
Well Tag:	Not Reported	Project Tag:	Not Reported
Notice of Intent #:	AE27965	Date Received:	23-SEP-14
Diameter:	8	Casing Depth:	30
Well Completion:	29-JUL-14	Well Owner:	Amber Rosenberg
Well Type:	Decommisioning	Driller #:	3021
Static Level:	0	Flow Rate (GPM):	0
Flow Type:	Not Reported	PSI:	0
Well Test:	Not Reported	Water Reclamation #:	12

**Q364**  
**South**  
**1/2 - 1 Mile**  
**Higher**

**WA WELLS WALOG1000635824**

Database:	Ecology Well Logs	Well Log ID:	937753
Well Tag:	Not Reported	Project Tag:	Not Reported
Notice of Intent #:	SE52194	Date Received:	23-SEP-14
Diameter:	8	Casing Depth:	30
Well Completion:	29-JUL-14	Well Owner:	Amber Rosenberg
Well Type:	Resource Protection	Driller #:	3021
Static Level:	0	Flow Rate (GPM):	0
Flow Type:	Not Reported	PSI:	0
Well Test:	Not Reported	Water Reclamation #:	12

**Q365**  
**South**  
**1/2 - 1 Mile**  
**Higher**

**WA WELLS WALOG1000635823**

Database:	Ecology Well Logs	Well Log ID:	937752
Well Tag:	Not Reported	Project Tag:	Not Reported
Notice of Intent #:	SE52194	Date Received:	23-SEP-14
Diameter:	8	Casing Depth:	30
Well Completion:	29-JUL-14	Well Owner:	Amber Rosenberg
Well Type:	Resource Protection	Driller #:	3021
Static Level:	0	Flow Rate (GPM):	0
Flow Type:	Not Reported	PSI:	0
Well Test:	Not Reported	Water Reclamation #:	12

**Q366**  
**South**  
**1/2 - 1 Mile**  
**Higher**

**WA WELLS WALOG1000635827**

Database:	Ecology Well Logs	Well Log ID:	937756
Well Tag:	Not Reported	Project Tag:	Not Reported
Notice of Intent #:	SE52194	Date Received:	23-SEP-14
Diameter:	8	Casing Depth:	30



## GEOCHECK® - PHYSICAL SETTING SOURCE MAP FINDINGS

Well Completion:	29-JUL-14	Well Owner:	Amber Rosenberg
Well Type:	Resource Protection	Driller #:	3021
Static Level:	0	Flow Rate (GPM):	0
Flow Type:	Not Reported	PSI:	0
Well Test:	Not Reported	Water Reclamation #:	12

**Q367**  
**South**  
**1/2 - 1 Mile**  
**Higher**

**WA WELLS      WALOG1000635825**

Database:	Ecology Well Logs	Well Log ID:	937754
Well Tag:	Not Reported	Project Tag:	Not Reported
Notice of Intent #:	AE27965	Date Received:	23-SEP-14
Diameter:	8	Casing Depth:	30
Well Completion:	29-JUL-14	Well Owner:	Amber Rosenberg
Well Type:	Decommisioning	Driller #:	3021
Static Level:	0	Flow Rate (GPM):	0
Flow Type:	Not Reported	PSI:	0
Well Test:	Not Reported	Water Reclamation #:	12

**Q368**  
**South**  
**1/2 - 1 Mile**  
**Higher**

**WA WELLS      WALOG1000635797**

Database:	Ecology Well Logs	Well Log ID:	937724
Well Tag:	Not Reported	Project Tag:	Not Reported
Notice of Intent #:	AE27965	Date Received:	23-SEP-14
Diameter:	8	Casing Depth:	30
Well Completion:	29-JUL-14	Well Owner:	Amber Rosenberg
Well Type:	Decommisioning	Driller #:	3021
Static Level:	0	Flow Rate (GPM):	0
Flow Type:	Not Reported	PSI:	0
Well Test:	Not Reported	Water Reclamation #:	12

**Q369**  
**South**  
**1/2 - 1 Mile**  
**Higher**

**WA WELLS      WALOG1000635791**

Database:	Ecology Well Logs	Well Log ID:	937717
Well Tag:	Not Reported	Project Tag:	Not Reported
Notice of Intent #:	SE52194	Date Received:	23-SEP-14
Diameter:	8	Casing Depth:	30
Well Completion:	29-JUL-14	Well Owner:	Amber Rosenberg
Well Type:	Resource Protection	Driller #:	3021
Static Level:	0	Flow Rate (GPM):	0
Flow Type:	Not Reported	PSI:	0
Well Test:	Not Reported	Water Reclamation #:	12



## GEOCHECK® - PHYSICAL SETTING SOURCE MAP FINDINGS

Map ID  
Direction  
Distance  
Elevation

Database EDR ID Number

**Q370**  
**South**  
**1/2 - 1 Mile**  
**Higher**

**WA WELLS WALOG1000635822**

Database: Ecology Well Logs  
Well Tag: Not Reported  
Notice of Intent #: AE27965  
Diameter: 8  
Well Completion: 29-JUL-14  
Well Type: Decommissioning  
Static Level: 0  
Flow Type: Not Reported  
Well Test: Not Reported

Well Log ID: 937751  
Project Tag: Not Reported  
Date Received: 23-SEP-14  
Casing Depth: 30  
Well Owner: Amber Rosenberg  
Driller #: 3021  
Flow Rate (GPM): 0  
PSI: 0  
Water Reclamation #: 12

**Q371**  
**South**  
**1/2 - 1 Mile**  
**Higher**

**WA WELLS WALOG1000635821**

Database: Ecology Well Logs  
Well Tag: Not Reported  
Notice of Intent #: SE52194  
Diameter: 8  
Well Completion: 28-JUL-14  
Well Type: Resource Protection  
Static Level: 0  
Flow Type: Not Reported  
Well Test: Not Reported

Well Log ID: 937750  
Project Tag: Not Reported  
Date Received: 23-SEP-14  
Casing Depth: 16  
Well Owner: Amber Rosenberg  
Driller #: 3021  
Flow Rate (GPM): 0  
PSI: 0  
Water Reclamation #: 12

**R372**  
**SE**  
**1/2 - 1 Mile**  
**Lower**

**WA WELLS WALOG1000702501**

Database: Ecology Well Logs  
Well Tag: Not Reported  
Notice of Intent #: SE57058  
Diameter: 9  
Well Completion: 15-JAN-16  
Well Type: Resource Protection  
Static Level: 0  
Flow Type: Not Reported  
Well Test: Not Reported

Well Log ID: 1344132  
Project Tag: Not Reported  
Date Received: 27-JAN-16  
Casing Depth: 11.5  
Well Owner: City Of Fircrest  
Driller #: 3208  
Flow Rate (GPM): 0  
PSI: 0  
Water Reclamation #: 12

**R373**  
**SE**  
**1/2 - 1 Mile**  
**Lower**

**WA WELLS WALOG1000047565**

Database: Ecology Well Logs  
Well Tag: Not Reported  
Notice of Intent #: Not Reported  
Diameter: 6

Well Log ID: 44023  
Project Tag: Not Reported  
Date Received: Not Reported  
Casing Depth: 87



## GEOCHECK® - PHYSICAL SETTING SOURCE MAP FINDINGS

Well Completion:	19-AUG-67	Well Owner:	Annabell Moe / Carl Moe
Well Type:	Water	Driller #:	Not Reported
Static Level:	0	Flow Rate (GPM):	0
Flow Type:	Not Reported	PSI:	0
Well Test:	Not Reported	Water Reclamation #:	15

**R374**  
**SE**  
**1/2 - 1 Mile**  
**Lower**

**WA WELLS      WALOG1000702502**

Database:	Ecology Well Logs	Well Log ID:	1344133
Well Tag:	Not Reported	Project Tag:	Not Reported
Notice of Intent #:	AE35511	Date Received:	27-JAN-16
Diameter:	9	Casing Depth:	11.5
Well Completion:	15-JAN-16	Well Owner:	City Of Fircrest
Well Type:	Decommisioning	Driller #:	3208
Static Level:	0	Flow Rate (GPM):	0
Flow Type:	Not Reported	PSI:	0
Well Test:	Not Reported	Water Reclamation #:	12

**R375**  
**SE**  
**1/2 - 1 Mile**  
**Lower**

**WA WELLS      WALOG1000703775**

Database:	Ecology Well Logs	Well Log ID:	1366936
Well Tag:	BJX991	Project Tag:	Not Reported
Notice of Intent #:	RE12303	Date Received:	01-FEB-16
Diameter:	9	Casing Depth:	14
Well Completion:	15-JAN-16	Well Owner:	City Of Fircrest
Well Type:	Resource Protection	Driller #:	0
Static Level:	0	Flow Rate (GPM):	0
Flow Type:	Not Reported	PSI:	0
Well Test:	Not Reported	Water Reclamation #:	12

**R376**  
**SE**  
**1/2 - 1 Mile**  
**Lower**

**WA WELLS      WALOG1000702504**

Database:	Ecology Well Logs	Well Log ID:	1344135
Well Tag:	Not Reported	Project Tag:	Not Reported
Notice of Intent #:	AE35511	Date Received:	27-JAN-16
Diameter:	9	Casing Depth:	16.5
Well Completion:	15-JAN-16	Well Owner:	City Of Fircrest
Well Type:	Decommisioning	Driller #:	3208
Static Level:	0	Flow Rate (GPM):	0
Flow Type:	Not Reported	PSI:	0
Well Test:	Not Reported	Water Reclamation #:	12



## GEOCHECK® - PHYSICAL SETTING SOURCE MAP FINDINGS

Map ID  
Direction  
Distance  
Elevation

Database EDR ID Number

**R377**  
**SE**  
**1/2 - 1 Mile**  
**Lower**

**WA WELLS WALOG1000702503**

Database: Ecology Well Logs  
Well Tag: Not Reported  
Notice of Intent #: SE57058  
Diameter: 9  
Well Completion: 15-JAN-16  
Well Type: Resource Protection  
Static Level: 0  
Flow Type: Not Reported  
Well Test: Not Reported

Well Log ID: 1344134  
Project Tag: Not Reported  
Date Received: 27-JAN-16  
Casing Depth: 16.5  
Well Owner: City Of Fircrest  
Driller #: 3208  
Flow Rate (GPM): 0  
PSI: 0  
Water Reclamation #: 12

**S378**  
**WSW**  
**1/2 - 1 Mile**  
**Lower**

**WA WELLS WALOG1000000991**

Database: Ecology Well Logs  
Well Tag: Not Reported  
Notice of Intent #: AE49849  
Diameter: 2.25  
Well Completion: 08-AUG-18  
Well Type: Decommissioning  
Static Level: 0  
Flow Type: Dry Hole  
Well Test: Not Reported

Well Log ID: 1763161  
Project Tag: B3  
Date Received: 06-SEP-18  
Casing Depth: 10  
Well Owner: Barnowe  
Driller #: 2914  
Flow Rate (GPM): 0  
PSI: 0  
Water Reclamation #: 12

**S379**  
**WSW**  
**1/2 - 1 Mile**  
**Lower**

**WA WELLS WALOG1000000990**

Database: Ecology Well Logs  
Well Tag: Not Reported  
Notice of Intent #: SE66695  
Diameter: 2.25  
Well Completion: 08-AUG-18  
Well Type: Resource Protection  
Static Level: 0  
Flow Type: Dry Hole  
Well Test: Not Reported

Well Log ID: 1763160  
Project Tag: B9  
Date Received: 06-SEP-18  
Casing Depth: 10  
Well Owner: Barnowe  
Driller #: 2914  
Flow Rate (GPM): 0  
PSI: 0  
Water Reclamation #: 12

**S380**  
**WSW**  
**1/2 - 1 Mile**  
**Lower**

**WA WELLS WALOG1000000992**

Database: Ecology Well Logs  
Well Tag: Not Reported  
Notice of Intent #: AE49849  
Diameter: 2.25

Well Log ID: 1763162  
Project Tag: B4  
Date Received: 06-SEP-18  
Casing Depth: 10



## GEOCHECK® - PHYSICAL SETTING SOURCE MAP FINDINGS

Well Completion:	08-AUG-18	Well Owner:	Barnowe
Well Type:	Decommissioning	Driller #:	2914
Static Level:	0	Flow Rate (GPM):	0
Flow Type:	Dry Hole	PSI:	0
Well Test:	Not Reported	Water Reclamation #:	12

**S381**  
**WSW**  
**1/2 - 1 Mile**  
**Lower**

**WA WELLS      WALOG1000000994**

Database:	Ecology Well Logs	Well Log ID:	1763164
Well Tag:	Not Reported	Project Tag:	B7
Notice of Intent #:	AE49849	Date Received:	06-SEP-18
Diameter:	2.25	Casing Depth:	10
Well Completion:	08-AUG-18	Well Owner:	Barnowe
Well Type:	Decommissioning	Driller #:	2914
Static Level:	0	Flow Rate (GPM):	0
Flow Type:	Dry Hole	PSI:	0
Well Test:	Not Reported	Water Reclamation #:	12

**S382**  
**WSW**  
**1/2 - 1 Mile**  
**Lower**

**WA WELLS      WALOG1000000993**

Database:	Ecology Well Logs	Well Log ID:	1763163
Well Tag:	Not Reported	Project Tag:	B6
Notice of Intent #:	AE49849	Date Received:	06-SEP-18
Diameter:	2.25	Casing Depth:	10
Well Completion:	08-AUG-18	Well Owner:	Barnowe
Well Type:	Decommissioning	Driller #:	2914
Static Level:	0	Flow Rate (GPM):	0
Flow Type:	Dry Hole	PSI:	0
Well Test:	Not Reported	Water Reclamation #:	12

**S383**  
**WSW**  
**1/2 - 1 Mile**  
**Lower**

**WA WELLS      WALOG1000000986**

Database:	Ecology Well Logs	Well Log ID:	1763156
Well Tag:	Not Reported	Project Tag:	B4
Notice of Intent #:	SE66695	Date Received:	06-SEP-18
Diameter:	2.25	Casing Depth:	10
Well Completion:	08-AUG-18	Well Owner:	Barnowe
Well Type:	Resource Protection	Driller #:	2914
Static Level:	0	Flow Rate (GPM):	0
Flow Type:	Dry Hole	PSI:	0
Well Test:	Not Reported	Water Reclamation #:	12



## GEOCHECK® - PHYSICAL SETTING SOURCE MAP FINDINGS

Map ID  
Direction  
Distance  
Elevation

Database EDR ID Number

**S384**  
**WSW**  
**1/2 - 1 Mile**  
**Lower**

**WA WELLS WALOG1000000985**

Database:	Ecology Well Logs	Well Log ID:	1763155
Well Tag:	Not Reported	Project Tag:	B3
Notice of Intent #:	SE66695	Date Received:	06-SEP-18
Diameter:	2.25	Casing Depth:	10
Well Completion:	08-AUG-18	Well Owner:	Barnowe
Well Type:	Resource Protection	Driller #:	2914
Static Level:	0	Flow Rate (GPM):	0
Flow Type:	Dry Hole	PSI:	0
Well Test:	Not Reported	Water Reclamation #:	12

**S385**  
**WSW**  
**1/2 - 1 Mile**  
**Lower**

**WA WELLS WALOG1000000987**

Database:	Ecology Well Logs	Well Log ID:	1763157
Well Tag:	Not Reported	Project Tag:	B6
Notice of Intent #:	SE66695	Date Received:	06-SEP-18
Diameter:	2.25	Casing Depth:	10
Well Completion:	08-AUG-18	Well Owner:	Barnowe
Well Type:	Resource Protection	Driller #:	2914
Static Level:	0	Flow Rate (GPM):	0
Flow Type:	Dry Hole	PSI:	0
Well Test:	Not Reported	Water Reclamation #:	12

**S386**  
**WSW**  
**1/2 - 1 Mile**  
**Lower**

**WA WELLS WALOG1000000989**

Database:	Ecology Well Logs	Well Log ID:	1763159
Well Tag:	Not Reported	Project Tag:	B8
Notice of Intent #:	SE66695	Date Received:	06-SEP-18
Diameter:	2.25	Casing Depth:	10
Well Completion:	08-AUG-18	Well Owner:	Barnowe
Well Type:	Resource Protection	Driller #:	2914
Static Level:	0	Flow Rate (GPM):	0
Flow Type:	Dry Hole	PSI:	0
Well Test:	Not Reported	Water Reclamation #:	12

**S387**  
**WSW**  
**1/2 - 1 Mile**  
**Lower**

**WA WELLS WALOG1000000988**

Database:	Ecology Well Logs	Well Log ID:	1763158
Well Tag:	Not Reported	Project Tag:	B7
Notice of Intent #:	SE66695	Date Received:	06-SEP-18
Diameter:	2.25	Casing Depth:	10



## GEOCHECK® - PHYSICAL SETTING SOURCE MAP FINDINGS

Well Completion:	08-AUG-18	Well Owner:	Barnowe
Well Type:	Resource Protection	Driller #:	2914
Static Level:	0	Flow Rate (GPM):	0
Flow Type:	Dry Hole	PSI:	0
Well Test:	Not Reported	Water Reclamation #:	12

**S388**  
**WSW**  
**1/2 - 1 Mile**  
**Lower**

**WA WELLS      WALOG1000000995**

Database:	Ecology Well Logs	Well Log ID:	1763165
Well Tag:	Not Reported	Project Tag:	B8
Notice of Intent #:	AE49849	Date Received:	06-SEP-18
Diameter:	2.25	Casing Depth:	10
Well Completion:	08-AUG-18	Well Owner:	Barnowe
Well Type:	Decommisioning	Driller #:	2914
Static Level:	0	Flow Rate (GPM):	0
Flow Type:	Dry Hole	PSI:	0
Well Test:	Not Reported	Water Reclamation #:	12

**S389**  
**WSW**  
**1/2 - 1 Mile**  
**Lower**

**WA WELLS      WALOG1000259222**

Database:	Ecology Well Logs	Well Log ID:	334488
Well Tag:	Not Reported	Project Tag:	Not Reported
Notice of Intent #:	R050479	Date Received:	27-MAR-02
Diameter:	2	Casing Depth:	4
Well Completion:	28-JAN-02	Well Owner:	John Farrell
Well Type:	Resource Protection	Driller #:	Not Reported
Static Level:	0	Flow Rate (GPM):	0
Flow Type:	Not Reported	PSI:	0
Well Test:	Not Reported	Water Reclamation #:	12

**S390**  
**WSW**  
**1/2 - 1 Mile**  
**Lower**

**WA WELLS      WALOG1000002758**

Database:	Ecology Well Logs	Well Log ID:	1763223
Well Tag:	Not Reported	Project Tag:	B2
Notice of Intent #:	AE49849	Date Received:	06-SEP-18
Diameter:	2.25	Casing Depth:	8
Well Completion:	08-AUG-18	Well Owner:	Barnowe
Well Type:	Decommisioning	Driller #:	2914
Static Level:	0	Flow Rate (GPM):	0
Flow Type:	Dry Hole	PSI:	0
Well Test:	Not Reported	Water Reclamation #:	12



## GEOCHECK® - PHYSICAL SETTING SOURCE MAP FINDINGS

Map ID  
Direction  
Distance  
Elevation

Database EDR ID Number

**S391**  
**WSW**  
**1/2 - 1 Mile**  
**Lower**

**WA WELLS WALOG1000259223**

Database: Ecology Well Logs  
Well Tag: Not Reported  
Notice of Intent #: R050479  
Diameter: 2  
Well Completion: 28-JAN-02  
Well Type: Resource Protection  
Static Level: 0  
Flow Type: Not Reported  
Well Test: Not Reported

Well Log ID: 334489  
Project Tag: Not Reported  
Date Received: 27-MAR-02  
Casing Depth: 11  
Well Owner: John Farrell  
Driller #: Not Reported  
Flow Rate (GPM): 0  
PSI: 0  
Water Reclamation #: 12

**S392**  
**WSW**  
**1/2 - 1 Mile**  
**Lower**

**WA WELLS WALOG1000259225**

Database: Ecology Well Logs  
Well Tag: Not Reported  
Notice of Intent #: A053688  
Diameter: 2  
Well Completion: 28-JAN-02  
Well Type: Decommissioning  
Static Level: 0  
Flow Type: Not Reported  
Well Test: Not Reported

Well Log ID: 334491  
Project Tag: Not Reported  
Date Received: 27-MAR-02  
Casing Depth: 11  
Well Owner: John Farrell  
Driller #: Not Reported  
Flow Rate (GPM): 0  
PSI: 0  
Water Reclamation #: 12

**S393**  
**WSW**  
**1/2 - 1 Mile**  
**Lower**

**WA WELLS WALOG1000259224**

Database: Ecology Well Logs  
Well Tag: Not Reported  
Notice of Intent #: A053688  
Diameter: 2  
Well Completion: 28-JAN-02  
Well Type: Decommissioning  
Static Level: 0  
Flow Type: Not Reported  
Well Test: Not Reported

Well Log ID: 334490  
Project Tag: Not Reported  
Date Received: 27-MAR-02  
Casing Depth: 4  
Well Owner: John Farrell  
Driller #: Not Reported  
Flow Rate (GPM): 0  
PSI: 0  
Water Reclamation #: 12

**S394**  
**WSW**  
**1/2 - 1 Mile**  
**Lower**

**WA WELLS WALOG1000002757**

Database: Ecology Well Logs  
Well Tag: Not Reported  
Notice of Intent #: AE49849  
Diameter: 2.25

Well Log ID: 1763222  
Project Tag: B1  
Date Received: 06-SEP-18  
Casing Depth: 8



## GEOCHECK® - PHYSICAL SETTING SOURCE MAP FINDINGS

Well Completion:	08-AUG-18	Well Owner:	Barnowe
Well Type:	Decommissioning	Driller #:	2914
Static Level:	0	Flow Rate (GPM):	0
Flow Type:	Dry Hole	PSI:	0
Well Test:	Not Reported	Water Reclamation #:	12

**S395**  
**WSW**  
**1/2 - 1 Mile**  
**Lower**

**WA WELLS      WALOG1000002749**

Database:	Ecology Well Logs	Well Log ID:	1763214
Well Tag:	Not Reported	Project Tag:	B5
Notice of Intent #:	SE66695	Date Received:	06-SEP-18
Diameter:	2.25	Casing Depth:	9
Well Completion:	08-AUG-18	Well Owner:	Barnowe
Well Type:	Resource Protection	Driller #:	2914
Static Level:	0	Flow Rate (GPM):	0
Flow Type:	Dry Hole	PSI:	0
Well Test:	Not Reported	Water Reclamation #:	12

**S396**  
**WSW**  
**1/2 - 1 Mile**  
**Lower**

**WA WELLS      WALOG1000000996**

Database:	Ecology Well Logs	Well Log ID:	1763166
Well Tag:	Not Reported	Project Tag:	B9
Notice of Intent #:	AE49849	Date Received:	06-SEP-18
Diameter:	2.25	Casing Depth:	10
Well Completion:	08-AUG-18	Well Owner:	Barnowe
Well Type:	Decommissioning	Driller #:	2914
Static Level:	0	Flow Rate (GPM):	0
Flow Type:	Dry Hole	PSI:	0
Well Test:	Not Reported	Water Reclamation #:	12

**S397**  
**WSW**  
**1/2 - 1 Mile**  
**Lower**

**WA WELLS      WALOG1000002750**

Database:	Ecology Well Logs	Well Log ID:	1763215
Well Tag:	Not Reported	Project Tag:	B5
Notice of Intent #:	AE49849	Date Received:	06-SEP-18
Diameter:	2.25	Casing Depth:	9
Well Completion:	08-AUG-18	Well Owner:	Barnowe
Well Type:	Decommissioning	Driller #:	2914
Static Level:	0	Flow Rate (GPM):	0
Flow Type:	Dry Hole	PSI:	0
Well Test:	Not Reported	Water Reclamation #:	12



# GEOCHECK® - PHYSICAL SETTING SOURCE MAP FINDINGS

Map ID  
Direction  
Distance  
Elevation

Database EDR ID Number

**S398**  
**WSW**  
**1/2 - 1 Mile**  
**Lower**

**WA WELLS WALOG1000002756**

Database:	Ecology Well Logs	Well Log ID:	1763221
Well Tag:	Not Reported	Project Tag:	B2
Notice of Intent #:	SE66695	Date Received:	06-SEP-18
Diameter:	2.25	Casing Depth:	8
Well Completion:	08-AUG-18	Well Owner:	Barnowe
Well Type:	Resource Protection	Driller #:	2914
Static Level:	0	Flow Rate (GPM):	0
Flow Type:	Dry Hole	PSI:	0
Well Test:	Not Reported	Water Reclamation #:	12

**S399**  
**WSW**  
**1/2 - 1 Mile**  
**Lower**

**WA WELLS WALOG1000002755**

Database:	Ecology Well Logs	Well Log ID:	1763220
Well Tag:	Not Reported	Project Tag:	B1
Notice of Intent #:	SE66695	Date Received:	06-SEP-18
Diameter:	2.25	Casing Depth:	8
Well Completion:	08-AUG-18	Well Owner:	Barnowe
Well Type:	Resource Protection	Driller #:	2914
Static Level:	0	Flow Rate (GPM):	0
Flow Type:	Dry Hole	PSI:	0
Well Test:	Not Reported	Water Reclamation #:	12

**T400**  
**SSW**  
**1/2 - 1 Mile**  
**Higher**

**WA WELLS WALOG1000528499**

Database:	Ecology Well Logs	Well Log ID:	734093
Well Tag:	Not Reported	Project Tag:	Not Reported
Notice of Intent #:	AE13569	Date Received:	05-JUL-11
Diameter:	2.25	Casing Depth:	18
Well Completion:	14-JUN-11	Well Owner:	Donald Bosnick
Well Type:	Decommisioning	Driller #:	Not Reported
Static Level:	0	Flow Rate (GPM):	0
Flow Type:	Not Reported	PSI:	0
Well Test:	Not Reported	Water Reclamation #:	12

**T401**  
**SSW**  
**1/2 - 1 Mile**  
**Higher**

**WA WELLS WALOG1000528498**

Database:	Ecology Well Logs	Well Log ID:	734091
Well Tag:	Not Reported	Project Tag:	Not Reported
Notice of Intent #:	AE13569	Date Received:	05-JUL-11
Diameter:	2.25	Casing Depth:	28



## GEOCHECK® - PHYSICAL SETTING SOURCE MAP FINDINGS

Well Completion: 14-JUN-11  
Well Type: Decommissioning  
Static Level: 0  
Flow Type: Not Reported  
Well Test: Not Reported

Well Owner: Donald Bosnick  
Driller #: Not Reported  
Flow Rate (GPM): 0  
PSI: 0  
Water Reclamation #: 12

**T402**  
**SSW**  
**1/2 - 1 Mile**  
**Higher**

**WA WELLS      WALOG1000528504**

Database: Ecology Well Logs  
Well Tag: Not Reported  
Notice of Intent #: AE13569  
Diameter: 2.25  
Well Completion: 14-JUN-11  
Well Type: Decommissioning  
Static Level: 0  
Flow Type: Not Reported  
Well Test: Not Reported

Well Log ID: 734103  
Project Tag: Not Reported  
Date Received: 05-JUL-11  
Casing Depth: 8  
Well Owner: Donald Bosnick  
Driller #: Not Reported  
Flow Rate (GPM): 0  
PSI: 0  
Water Reclamation #: 12

**T403**  
**SSW**  
**1/2 - 1 Mile**  
**Higher**

**WA WELLS      WALOG1000528503**

Database: Ecology Well Logs  
Well Tag: Not Reported  
Notice of Intent #: AE13569  
Diameter: 2.25  
Well Completion: 14-JUN-11  
Well Type: Decommissioning  
Static Level: 0  
Flow Type: Not Reported  
Well Test: Not Reported

Well Log ID: 734101  
Project Tag: Not Reported  
Date Received: 05-JUL-11  
Casing Depth: 8  
Well Owner: Donald Bosnick  
Driller #: Not Reported  
Flow Rate (GPM): 0  
PSI: 0  
Water Reclamation #: 12

**T404**  
**SSW**  
**1/2 - 1 Mile**  
**Higher**

**WA WELLS      WALOG1000528506**

Database: Ecology Well Logs  
Well Tag: Not Reported  
Notice of Intent #: AE13569  
Diameter: 2.25  
Well Completion: 14-JUN-11  
Well Type: Decommissioning  
Static Level: 0  
Flow Type: Not Reported  
Well Test: Not Reported

Well Log ID: 734106  
Project Tag: Not Reported  
Date Received: 05-JUL-11  
Casing Depth: 4  
Well Owner: Donald Bosnick  
Driller #: Not Reported  
Flow Rate (GPM): 0  
PSI: 0  
Water Reclamation #: 12



## GEOCHECK® - PHYSICAL SETTING SOURCE MAP FINDINGS

Map ID  
Direction  
Distance  
Elevation

Database EDR ID Number

**T405**  
**SSW**  
**1/2 - 1 Mile**  
**Higher**

**WA WELLS WALOG1000528505**

Database: Ecology Well Logs  
Well Tag: Not Reported  
Notice of Intent #: AE13569  
Diameter: 2.25  
Well Completion: 14-JUN-11  
Well Type: Decommissioning  
Static Level: 0  
Flow Type: Not Reported  
Well Test: Not Reported

Well Log ID: 734104  
Project Tag: Not Reported  
Date Received: 05-JUL-11  
Casing Depth: 4  
Well Owner: Donald Bosnick  
Driller #: Not Reported  
Flow Rate (GPM): 0  
PSI: 0  
Water Reclamation #: 12

**T406**  
**SSW**  
**1/2 - 1 Mile**  
**Higher**

**WA WELLS WALOG1000528501**

Database: Ecology Well Logs  
Well Tag: Not Reported  
Notice of Intent #: AE13569  
Diameter: 2.25  
Well Completion: 14-JUN-11  
Well Type: Decommissioning  
Static Level: 0  
Flow Type: Not Reported  
Well Test: Not Reported

Well Log ID: 734097  
Project Tag: Not Reported  
Date Received: 05-JUL-11  
Casing Depth: 8  
Well Owner: Donald Bosnick  
Driller #: Not Reported  
Flow Rate (GPM): 0  
PSI: 0  
Water Reclamation #: 12

**T407**  
**SSW**  
**1/2 - 1 Mile**  
**Higher**

**WA WELLS WALOG1000528500**

Database: Ecology Well Logs  
Well Tag: Not Reported  
Notice of Intent #: AE13569  
Diameter: 2.25  
Well Completion: 14-JUN-11  
Well Type: Decommissioning  
Static Level: 0  
Flow Type: Not Reported  
Well Test: Not Reported

Well Log ID: 734095  
Project Tag: Not Reported  
Date Received: 05-JUL-11  
Casing Depth: 8  
Well Owner: Donald Bosnick  
Driller #: Not Reported  
Flow Rate (GPM): 0  
PSI: 0  
Water Reclamation #: 12

**T408**  
**SSW**  
**1/2 - 1 Mile**  
**Higher**

**WA WELLS WALOG1000528502**

Database: Ecology Well Logs  
Well Tag: Not Reported  
Notice of Intent #: AE13569  
Diameter: 2.25

Well Log ID: 734099  
Project Tag: Not Reported  
Date Received: 05-JUL-11  
Casing Depth: 8



## GEOCHECK® - PHYSICAL SETTING SOURCE MAP FINDINGS

Well Completion: 14-JUN-11  
Well Type: Decommissioning  
Static Level: 0  
Flow Type: Not Reported  
Well Test: Not Reported

Well Owner: Donald Bosnick  
Driller #: Not Reported  
Flow Rate (GPM): 0  
PSI: 0  
Water Reclamation #: 12

**409**  
**NNW**  
**1/2 - 1 Mile**  
**Higher**

**FED USGS USGS40001252514**

Organization ID:	USGS-WA	Type:	Well
Organization Name:	USGS Washington Water Science Center	HUC:	17110019
Monitor Location:	20N/02E-03J01	Drainage Area Units:	Not Reported
Description:	Not Reported	Contrib Drainage Area Units:	Not Reported
Drainage Area:	Not Reported	Formation Type:	Not Reported
Contrib Drainage Area:	Not Reported	Construction Date:	19860707
Aquifer:	Not Reported	Well Depth Units:	ft
Aquifer Type:	Not Reported	Well Hole Depth Units:	ft
Well Depth:	350		
Well Hole Depth:	352		

**S410**  
**WSW**  
**1/2 - 1 Mile**  
**Lower**

**FED USGS USGS40001251957**

Organization ID:	USGS-WA	Type:	Well
Organization Name:	USGS Washington Water Science Center	HUC:	17110019
Monitor Location:	20N/02E-10F01	Drainage Area Units:	Not Reported
Description:	Not Reported	Contrib Drainage Area Units:	Not Reported
Drainage Area:	Not Reported	Formation Type:	Not Reported
Contrib Drainage Area:	Not Reported	Construction Date:	19400101
Aquifer:	Not Reported	Well Depth Units:	Not Reported
Aquifer Type:	Not Reported	Well Hole Depth Units:	Not Reported
Well Depth:	Not Reported		
Well Hole Depth:	Not Reported		

Ground water levels,Number of Measurements:	1	Level reading date:	1941-10-01
Feet below surface:	102	Feet to sea level:	Not Reported
Note:	Not Reported		

**411**  
**South**  
**1/2 - 1 Mile**  
**Higher**

**FED USGS USGS40001251621**

Organization ID:	USGS-WA	Type:	Well
Organization Name:	USGS Washington Water Science Center		
Monitor Location:	20N/02E-11N01	Drainage Area:	Not Reported
Description:	1923 ORIG WELL 187.5'X10: 1930 DEEPENED TO 270'	Contrib Drainage Area:	Not Reported
HUC:	17110019	Aquifer:	Not Reported
Drainage Area Units:	Not Reported	Aquifer Type:	Not Reported
Contrib Drainage Area Units:	Not Reported	Well Depth:	270
Formation Type:	Not Reported		
Construction Date:	19230926		



## GEOCHECK® - PHYSICAL SETTING SOURCE MAP FINDINGS

Well Depth Units:	ft	Well Hole Depth:	Not Reported
Well Hole Depth Units:	Not Reported		
Ground water levels, Number of Measurements:	1	Level reading date:	1930-01-01
Feet below surface:	90	Feet to sea level:	Not Reported
Note:	Not Reported		

**R412**  
**SE**  
**1/2 - 1 Mile**  
**Lower**

**FED USGS USGS40001251838**

Organization ID:	USGS-WA		
Organization Name:	USGS Washington Water Science Center		
Monitor Location:	20N/02E-11K01	Type:	Well
Description:	Not Reported	HUC:	17110019
Drainage Area:	Not Reported	Drainage Area Units:	Not Reported
Contrib Drainage Area:	Not Reported	Contrib Drainage Area Unts:	Not Reported
Aquifer:	Not Reported	Formation Type:	Not Reported
Aquifer Type:	Not Reported	Construction Date:	19010101
Well Depth:	200	Well Depth Units:	ft
Well Hole Depth:	397	Well Hole Depth Units:	ft

Ground water levels, Number of Measurements:	1	Level reading date:	1901-01-01
Feet below surface:	Not Reported	Feet to sea level:	Not Reported
Note:	The site was flowing, but the head could not be measured without additional equipment.		

**U413**  
**WNW**  
**1/2 - 1 Mile**  
**Lower**

**WA WELLS WALOG1000808363**

Database:	Ecology Well Logs	Well Log ID:	1640890
Well Tag:	Not Reported	Project Tag:	b4
Notice of Intent #:	SE62624	Date Received:	27-SEP-17
Diameter:	2.25	Casing Depth:	12
Well Completion:	28-JUN-17	Well Owner:	Checkers Food Mart
Well Type:	Resource Protection	Driller #:	3018
Static Level:	0	Flow Rate (GPM):	0
Flow Type:	Dry Hole	PSI:	0
Well Test:	Not Reported	Water Reclamation #:	12

**U414**  
**WNW**  
**1/2 - 1 Mile**  
**Lower**

**WA WELLS WALOG1000808364**

Database:	Ecology Well Logs	Well Log ID:	1640891
Well Tag:	Not Reported	Project Tag:	b4
Notice of Intent #:	AE43801	Date Received:	27-SEP-17
Diameter:	2.25	Casing Depth:	12
Well Completion:	28-JUN-17	Well Owner:	Checkers Food Mart
Well Type:	Decommissioning	Driller #:	3018
Static Level:	0	Flow Rate (GPM):	0
Flow Type:	Dry Hole	PSI:	0
Well Test:	Not Reported	Water Reclamation #:	12



## GEOCHECK® - PHYSICAL SETTING SOURCE MAP FINDINGS

Map ID  
Direction  
Distance  
Elevation

Database EDR ID Number

**V415**  
**NE**  
**1/2 - 1 Mile**  
**Lower**

**WA WELLS WALOG1000212853**

Database:	Ecology Well Logs	Well Log ID:	274755
Well Tag:	Not Reported	Project Tag:	Not Reported
Notice of Intent #:	Not Reported	Date Received:	Not Reported
Diameter:	0	Casing Depth:	0
Well Completion:	Not Reported	Well Owner:	Lillyblad Petrolevm
Well Type:	Resource Protection	Driller #:	Not Reported
Static Level:	0	Flow Rate (GPM):	0
Flow Type:	Not Reported	PSI:	0
Well Test:	Not Reported	Water Reclamation #:	12

**V416**  
**NE**  
**1/2 - 1 Mile**  
**Lower**

**WA WELLS WALOG1000212854**

Database:	Ecology Well Logs	Well Log ID:	274756
Well Tag:	Not Reported	Project Tag:	Not Reported
Notice of Intent #:	Not Reported	Date Received:	Not Reported
Diameter:	0	Casing Depth:	0
Well Completion:	Not Reported	Well Owner:	Lillyblad Petrolevm
Well Type:	Resource Protection	Driller #:	Not Reported
Static Level:	0	Flow Rate (GPM):	0
Flow Type:	Not Reported	PSI:	0
Well Test:	Not Reported	Water Reclamation #:	12

**V417**  
**NE**  
**1/2 - 1 Mile**  
**Lower**

**WA WELLS WALOG1000212851**

Database:	Ecology Well Logs	Well Log ID:	274753
Well Tag:	Not Reported	Project Tag:	Not Reported
Notice of Intent #:	Not Reported	Date Received:	Not Reported
Diameter:	0	Casing Depth:	0
Well Completion:	Not Reported	Well Owner:	Lillyblad Petrolevm
Well Type:	Resource Protection	Driller #:	Not Reported
Static Level:	0	Flow Rate (GPM):	0
Flow Type:	Not Reported	PSI:	0
Well Test:	Not Reported	Water Reclamation #:	12

**V418**  
**NE**  
**1/2 - 1 Mile**  
**Lower**

**WA WELLS WALOG1000212852**

Database:	Ecology Well Logs	Well Log ID:	274754
Well Tag:	Not Reported	Project Tag:	Not Reported
Notice of Intent #:	Not Reported	Date Received:	Not Reported
Diameter:	0	Casing Depth:	0



## GEOCHECK® - PHYSICAL SETTING SOURCE MAP FINDINGS

Well Completion:	Not Reported	Well Owner:	Lillyblad Petrolevm
Well Type:	Resource Protection	Driller #:	Not Reported
Static Level:	0	Flow Rate (GPM):	0
Flow Type:	Not Reported	PSI:	0
Well Test:	Not Reported	Water Reclamation #:	12

**V419**  
**NE**  
**1/2 - 1 Mile**  
**Lower**

**WA WELLS      WALOG1000212855**

Database:	Ecology Well Logs	Well Log ID:	274757
Well Tag:	Not Reported	Project Tag:	Not Reported
Notice of Intent #:	Not Reported	Date Received:	Not Reported
Diameter:	0	Casing Depth:	0
Well Completion:	Not Reported	Well Owner:	Lillyblad Petrolevm
Well Type:	Resource Protection	Driller #:	Not Reported
Static Level:	0	Flow Rate (GPM):	0
Flow Type:	Not Reported	PSI:	0
Well Test:	Not Reported	Water Reclamation #:	12

**V420**  
**NE**  
**1/2 - 1 Mile**  
**Lower**

**WA WELLS      WALOG1000329138**

Database:	Ecology Well Logs	Well Log ID:	413850
Well Tag:	Not Reported	Project Tag:	Not Reported
Notice of Intent #:	S014926	Date Received:	19-JUL-05
Diameter:	0	Casing Depth:	0
Well Completion:	05-JUN-03	Well Owner:	Wa State Dept Of Transportation
Well Type:	Resource Protection	Driller #:	Not Reported
Static Level:	0	Flow Rate (GPM):	0
Flow Type:	Not Reported	PSI:	0
Well Test:	Not Reported	Water Reclamation #:	12

**V421**  
**NE**  
**1/2 - 1 Mile**  
**Lower**

**WA WELLS      WALOG1000329139**

Database:	Ecology Well Logs	Well Log ID:	413852
Well Tag:	Not Reported	Project Tag:	Not Reported
Notice of Intent #:	S014926	Date Received:	19-JUL-05
Diameter:	0	Casing Depth:	0
Well Completion:	02-JUN-03	Well Owner:	Wa State Dept Of Transportation
Well Type:	Resource Protection	Driller #:	Not Reported
Static Level:	0	Flow Rate (GPM):	0
Flow Type:	Not Reported	PSI:	0
Well Test:	Not Reported	Water Reclamation #:	12



## GEOCHECK® - PHYSICAL SETTING SOURCE MAP FINDINGS

Map ID  
Direction  
Distance  
Elevation

Database EDR ID Number

**V422**  
**NE**  
**1/2 - 1 Mile**  
**Lower**

**WA WELLS WALOG1000212856**

Database:	Ecology Well Logs	Well Log ID:	274758
Well Tag:	Not Reported	Project Tag:	Not Reported
Notice of Intent #:	Not Reported	Date Received:	Not Reported
Diameter:	0	Casing Depth:	0
Well Completion:	Not Reported	Well Owner:	Lillyblad Petrolevm
Well Type:	Resource Protection	Driller #:	Not Reported
Static Level:	0	Flow Rate (GPM):	0
Flow Type:	Not Reported	PSI:	0
Well Test:	Not Reported	Water Reclamation #:	12

**V423**  
**NE**  
**1/2 - 1 Mile**  
**Lower**

**WA WELLS WALOG1000212857**

Database:	Ecology Well Logs	Well Log ID:	274759
Well Tag:	Not Reported	Project Tag:	Not Reported
Notice of Intent #:	Not Reported	Date Received:	Not Reported
Diameter:	0	Casing Depth:	0
Well Completion:	Not Reported	Well Owner:	Lillyblad Petrolevm
Well Type:	Resource Protection	Driller #:	Not Reported
Static Level:	0	Flow Rate (GPM):	0
Flow Type:	Not Reported	PSI:	0
Well Test:	Not Reported	Water Reclamation #:	12

**W424**  
**East**  
**1/2 - 1 Mile**  
**Lower**

**WA WELLS WALOG1000327018**

Database:	Ecology Well Logs	Well Log ID:	411008
Well Tag:	Not Reported	Project Tag:	Not Reported
Notice of Intent #:	E005155	Date Received:	22-JUN-05
Diameter:	2	Casing Depth:	8
Well Completion:	13-DEC-04	Well Owner:	Freddies Club Fife
Well Type:	Resource Protection	Driller #:	Not Reported
Static Level:	0	Flow Rate (GPM):	0
Flow Type:	Not Reported	PSI:	0
Well Test:	Not Reported	Water Reclamation #:	12

**W425**  
**East**  
**1/2 - 1 Mile**  
**Lower**

**WA WELLS WALOG1000327017**

Database:	Ecology Well Logs	Well Log ID:	411007
Well Tag:	Not Reported	Project Tag:	Not Reported
Notice of Intent #:	E005155	Date Received:	22-JUN-05
Diameter:	2	Casing Depth:	8



## GEOCHECK® - PHYSICAL SETTING SOURCE MAP FINDINGS

Well Completion:	13-DEC-04	Well Owner:	Freddies Club Fife
Well Type:	Resource Protection	Driller #:	Not Reported
Static Level:	0	Flow Rate (GPM):	0
Flow Type:	Not Reported	PSI:	0
Well Test:	Not Reported	Water Reclamation #:	12

**W426**  
**East**  
**1/2 - 1 Mile**  
**Lower**

**WA WELLS      WALOG1000327016**

Database:	Ecology Well Logs	Well Log ID:	411006
Well Tag:	Not Reported	Project Tag:	Not Reported
Notice of Intent #:	E005155	Date Received:	22-JUN-05
Diameter:	2	Casing Depth:	8
Well Completion:	13-DEC-04	Well Owner:	Freddies Club Fife
Well Type:	Resource Protection	Driller #:	Not Reported
Static Level:	0	Flow Rate (GPM):	0
Flow Type:	Not Reported	PSI:	0
Well Test:	Not Reported	Water Reclamation #:	12

**W427**  
**East**  
**1/2 - 1 Mile**  
**Lower**

**WA WELLS      WALOG1000513923**

Database:	Ecology Well Logs	Well Log ID:	705852
Well Tag:	Not Reported	Project Tag:	Not Reported
Notice of Intent #:	AE11837	Date Received:	02-FEB-11
Diameter:	8.25	Casing Depth:	45
Well Completion:	11-JAN-11	Well Owner:	Conoco Phillips   Delta Consultants
Well Type:	Decommisioning	Driller #:	Not Reported
Static Level:	0	Flow Rate (GPM):	0
Flow Type:	Not Reported	PSI:	0
Well Test:	Not Reported	Water Reclamation #:	12

**W428**  
**East**  
**1/2 - 1 Mile**  
**Lower**

**WA WELLS      WALOG1000513922**

Database:	Ecology Well Logs	Well Log ID:	705850
Well Tag:	Not Reported	Project Tag:	Not Reported
Notice of Intent #:	AE11837	Date Received:	02-FEB-11
Diameter:	8	Casing Depth:	20
Well Completion:	11-JAN-11	Well Owner:	Conoco Phillips   Delta Consultants
Well Type:	Decommisioning	Driller #:	Not Reported
Static Level:	0	Flow Rate (GPM):	0
Flow Type:	Not Reported	PSI:	0
Well Test:	Not Reported	Water Reclamation #:	12



## GEOCHECK® - PHYSICAL SETTING SOURCE MAP FINDINGS

Map ID  
Direction  
Distance  
Elevation

Database EDR ID Number

**W429**  
**East**  
**1/2 - 1 Mile**  
**Lower**

**WA WELLS WALOG1000513921**

Database:	Ecology Well Logs	Well Log ID:	705848
Well Tag:	Not Reported	Project Tag:	Not Reported
Notice of Intent #:	AE11837	Date Received:	02-FEB-11
Diameter:	8	Casing Depth:	50
Well Completion:	11-JAN-11	Well Owner:	Conoco Phillips   Delta Consultants
Well Type:	Decommissioning	Driller #:	Not Reported
Static Level:	0	Flow Rate (GPM):	0
Flow Type:	Not Reported	PSI:	0
Well Test:	Not Reported	Water Reclamation #:	12

**W430**  
**East**  
**1/2 - 1 Mile**  
**Lower**

**WA WELLS WALOG1000327012**

Database:	Ecology Well Logs	Well Log ID:	411002
Well Tag:	Not Reported	Project Tag:	Not Reported
Notice of Intent #:	E005155	Date Received:	22-JUN-05
Diameter:	2	Casing Depth:	8
Well Completion:	13-DEC-04	Well Owner:	Freddies Club Fife
Well Type:	Resource Protection	Driller #:	Not Reported
Static Level:	0	Flow Rate (GPM):	0
Flow Type:	Not Reported	PSI:	0
Well Test:	Not Reported	Water Reclamation #:	12

**W431**  
**East**  
**1/2 - 1 Mile**  
**Lower**

**WA WELLS WALOG1000327011**

Database:	Ecology Well Logs	Well Log ID:	411001
Well Tag:	Not Reported	Project Tag:	Not Reported
Notice of Intent #:	E005155	Date Received:	22-JUN-05
Diameter:	2	Casing Depth:	8
Well Completion:	13-DEC-04	Well Owner:	Freddies Club Fife
Well Type:	Resource Protection	Driller #:	Not Reported
Static Level:	0	Flow Rate (GPM):	0
Flow Type:	Not Reported	PSI:	0
Well Test:	Not Reported	Water Reclamation #:	12

**W432**  
**East**  
**1/2 - 1 Mile**  
**Lower**

**WA WELLS WALOG1000327010**

Database:	Ecology Well Logs	Well Log ID:	411000
Well Tag:	Not Reported	Project Tag:	Not Reported
Notice of Intent #:	E005155	Date Received:	22-JUN-05
Diameter:	2	Casing Depth:	8



## GEOCHECK® - PHYSICAL SETTING SOURCE MAP FINDINGS

Well Completion:	13-DEC-04	Well Owner:	Freddies Club Fife
Well Type:	Resource Protection	Driller #:	Not Reported
Static Level:	0	Flow Rate (GPM):	0
Flow Type:	Not Reported	PSI:	0
Well Test:	Not Reported	Water Reclamation #:	12

**W433**  
**East**  
**1/2 - 1 Mile**  
**Lower**

**WA WELLS      WALOG1000327015**

Database:	Ecology Well Logs	Well Log ID:	411005
Well Tag:	Not Reported	Project Tag:	Not Reported
Notice of Intent #:	E005155	Date Received:	22-JUN-05
Diameter:	2	Casing Depth:	8
Well Completion:	13-DEC-04	Well Owner:	Freddies Club Fife
Well Type:	Resource Protection	Driller #:	Not Reported
Static Level:	0	Flow Rate (GPM):	0
Flow Type:	Not Reported	PSI:	0
Well Test:	Not Reported	Water Reclamation #:	12

**W434**  
**East**  
**1/2 - 1 Mile**  
**Lower**

**WA WELLS      WALOG1000327014**

Database:	Ecology Well Logs	Well Log ID:	411004
Well Tag:	Not Reported	Project Tag:	Not Reported
Notice of Intent #:	E005155	Date Received:	22-JUN-05
Diameter:	2	Casing Depth:	8
Well Completion:	13-DEC-04	Well Owner:	Freddies Club Fife
Well Type:	Resource Protection	Driller #:	Not Reported
Static Level:	0	Flow Rate (GPM):	0
Flow Type:	Not Reported	PSI:	0
Well Test:	Not Reported	Water Reclamation #:	12

**W435**  
**East**  
**1/2 - 1 Mile**  
**Lower**

**WA WELLS      WALOG1000327013**

Database:	Ecology Well Logs	Well Log ID:	411003
Well Tag:	Not Reported	Project Tag:	Not Reported
Notice of Intent #:	E005155	Date Received:	22-JUN-05
Diameter:	2	Casing Depth:	8
Well Completion:	13-DEC-04	Well Owner:	Freddies Club Fife
Well Type:	Resource Protection	Driller #:	Not Reported
Static Level:	0	Flow Rate (GPM):	0
Flow Type:	Not Reported	PSI:	0
Well Test:	Not Reported	Water Reclamation #:	12



## GEOCHECK® - PHYSICAL SETTING SOURCE MAP FINDINGS

Map ID  
Direction  
Distance  
Elevation

Database EDR ID Number

**W436**  
**East**  
**1/2 - 1 Mile**  
**Lower**

**WA WELLS WALOG1000513932**

Database: Ecology Well Logs  
Well Tag: Not Reported  
Notice of Intent #: SE08916  
Diameter: 8.25  
Well Completion: 11-JAN-11  
Well Type: Resource Protection  
Static Level: 0  
Flow Type: Not Reported  
Well Test: Not Reported

Well Log ID: 705870  
Project Tag: Not Reported  
Date Received: 02-FEB-11  
Casing Depth: 15  
Well Owner: Conoco Phillips  
Driller #: Not Reported  
Flow Rate (GPM): 0  
PSI: 0  
Water Reclamation #: 12

**W437**  
**East**  
**1/2 - 1 Mile**  
**Lower**

**WA WELLS WALOG1000513931**

Database: Ecology Well Logs  
Well Tag: Not Reported  
Notice of Intent #: SE08916  
Diameter: 8.25  
Well Completion: 11-JAN-11  
Well Type: Resource Protection  
Static Level: 0  
Flow Type: Not Reported  
Well Test: Not Reported

Well Log ID: 705868  
Project Tag: Not Reported  
Date Received: 02-FEB-11  
Casing Depth: 15  
Well Owner: Conoco Phillips  
Driller #: Not Reported  
Flow Rate (GPM): 0  
PSI: 0  
Water Reclamation #: 12

**W438**  
**East**  
**1/2 - 1 Mile**  
**Lower**

**WA WELLS WALOG1000513930**

Database: Ecology Well Logs  
Well Tag: Not Reported  
Notice of Intent #: SE08916  
Diameter: 8.25  
Well Completion: 11-JAN-11  
Well Type: Resource Protection  
Static Level: 0  
Flow Type: Not Reported  
Well Test: Not Reported

Well Log ID: 705866  
Project Tag: Not Reported  
Date Received: 02-FEB-11  
Casing Depth: 45  
Well Owner: Conoco Phillips | Delta Consultants  
Driller #: Not Reported  
Flow Rate (GPM): 0  
PSI: 0  
Water Reclamation #: 12

**W439**  
**East**  
**1/2 - 1 Mile**  
**Lower**

**WA WELLS WALOG1000513935**

Database: Ecology Well Logs  
Well Tag: BCM929  
Notice of Intent #: RE05429  
Diameter: 8

Well Log ID: 705875  
Project Tag: Not Reported  
Date Received: 02-FEB-11  
Casing Depth: 102



## GEOCHECK® - PHYSICAL SETTING SOURCE MAP FINDINGS

Well Completion:	11-JAN-11	Well Owner:	Conoco Phillips C/O Antea~ Usa
Well Type:	Resource Protection	Driller #:	Not Reported
Static Level:	0	Flow Rate (GPM):	0
Flow Type:	Not Reported	PSI:	0
Well Test:	Not Reported	Water Reclamation #:	12

**W440**  
**East**  
**1/2 - 1 Mile**  
**Lower**

**WA WELLS      WALOG1000513934**

Database:	Ecology Well Logs	Well Log ID:	705873
Well Tag:	Not Reported	Project Tag:	Not Reported
Notice of Intent #:	SE08916	Date Received:	02-FEB-11
Diameter:	8.25	Casing Depth:	25
Well Completion:	10-JAN-11	Well Owner:	Conoco Phillips   Delta Consultants
Well Type:	Resource Protection	Driller #:	Not Reported
Static Level:	0	Flow Rate (GPM):	0
Flow Type:	Not Reported	PSI:	0
Well Test:	Not Reported	Water Reclamation #:	12

**W441**  
**East**  
**1/2 - 1 Mile**  
**Lower**

**WA WELLS      WALOG1000513933**

Database:	Ecology Well Logs	Well Log ID:	705871
Well Tag:	Not Reported	Project Tag:	Not Reported
Notice of Intent #:	SE08916	Date Received:	02-FEB-11
Diameter:	8.25	Casing Depth:	25
Well Completion:	10-JAN-11	Well Owner:	Conoco Phillips   Delta Consultants
Well Type:	Resource Protection	Driller #:	Not Reported
Static Level:	0	Flow Rate (GPM):	0
Flow Type:	Not Reported	PSI:	0
Well Test:	Not Reported	Water Reclamation #:	12

**W442**  
**East**  
**1/2 - 1 Mile**  
**Lower**

**WA WELLS      WALOG1000513926**

Database:	Ecology Well Logs	Well Log ID:	705858
Well Tag:	Not Reported	Project Tag:	Not Reported
Notice of Intent #:	AE11837	Date Received:	02-FEB-11
Diameter:	8.25	Casing Depth:	25
Well Completion:	10-JAN-11	Well Owner:	Conoco Phillips   Delta Consultants
Well Type:	Decommisioning	Driller #:	Not Reported
Static Level:	0	Flow Rate (GPM):	0
Flow Type:	Not Reported	PSI:	0
Well Test:	Not Reported	Water Reclamation #:	12



## GEOCHECK® - PHYSICAL SETTING SOURCE MAP FINDINGS

Map ID  
Direction  
Distance  
Elevation

Database EDR ID Number

**W443**  
**East**  
**1/2 - 1 Mile**  
**Lower**

**WA WELLS WALOG1000513925**

Database:	Ecology Well Logs	Well Log ID:	705856
Well Tag:	Not Reported	Project Tag:	Not Reported
Notice of Intent #:	AE11837	Date Received:	02-FEB-11
Diameter:	8.25	Casing Depth:	15
Well Completion:	10-JAN-11	Well Owner:	Conoco Phillips   Delta Consultants
Well Type:	Decommisioning	Driller #:	Not Reported
Static Level:	0	Flow Rate (GPM):	0
Flow Type:	Not Reported	PSI:	0
Well Test:	Not Reported	Water Reclamation #:	12

**W444**  
**East**  
**1/2 - 1 Mile**  
**Lower**

**WA WELLS WALOG1000513924**

Database:	Ecology Well Logs	Well Log ID:	705854
Well Tag:	Not Reported	Project Tag:	Not Reported
Notice of Intent #:	AE11837	Date Received:	02-FEB-11
Diameter:	8.25	Casing Depth:	15
Well Completion:	10-JAN-11	Well Owner:	Conoco Phillips   Delta Consultants
Well Type:	Decommisioning	Driller #:	Not Reported
Static Level:	0	Flow Rate (GPM):	0
Flow Type:	Not Reported	PSI:	0
Well Test:	Not Reported	Water Reclamation #:	12

**W445**  
**East**  
**1/2 - 1 Mile**  
**Lower**

**WA WELLS WALOG1000513929**

Database:	Ecology Well Logs	Well Log ID:	705864
Well Tag:	Not Reported	Project Tag:	Not Reported
Notice of Intent #:	SE08916	Date Received:	02-FEB-11
Diameter:	8	Casing Depth:	20
Well Completion:	11-JAN-11	Well Owner:	Conoco Phillips   Delta Consultants
Well Type:	Resource Protection	Driller #:	Not Reported
Static Level:	0	Flow Rate (GPM):	0
Flow Type:	Not Reported	PSI:	0
Well Test:	Not Reported	Water Reclamation #:	12

**W446**  
**East**  
**1/2 - 1 Mile**  
**Lower**

**WA WELLS WALOG1000513928**

Database:	Ecology Well Logs	Well Log ID:	705862
Well Tag:	Not Reported	Project Tag:	Not Reported
Notice of Intent #:	SE08916	Date Received:	02-FEB-11
Diameter:	8	Casing Depth:	50



## GEOCHECK® - PHYSICAL SETTING SOURCE MAP FINDINGS

Well Completion:	11-JAN-11	Well Owner:	Conoco Phillips   Delta Consultants
Well Type:	Resource Protection	Driller #:	Not Reported
Static Level:	0	Flow Rate (GPM):	0
Flow Type:	Not Reported	PSI:	0
Well Test:	Not Reported	Water Reclamation #:	12

**W447**  
**East**  
**1/2 - 1 Mile**  
**Lower**

**WA WELLS      WALOG1000513927**

Database:	Ecology Well Logs	Well Log ID:	705860
Well Tag:	Not Reported	Project Tag:	Not Reported
Notice of Intent #:	AE11837	Date Received:	02-FEB-11
Diameter:	8.25	Casing Depth:	25
Well Completion:	10-JAN-11	Well Owner:	Conoco Phillips   Delta Consultants
Well Type:	Decommisioning	Driller #:	Not Reported
Static Level:	0	Flow Rate (GPM):	0
Flow Type:	Not Reported	PSI:	0
Well Test:	Not Reported	Water Reclamation #:	12

**X448**  
**ESE**  
**1/2 - 1 Mile**  
**Higher**

**WA WELLS      WALOG1000628891**

Database:	Ecology Well Logs	Well Log ID:	929492
Well Tag:	Not Reported	Project Tag:	Not Reported
Notice of Intent #:	AE26697	Date Received:	15-MAY-14
Diameter:	8	Casing Depth:	20
Well Completion:	07-MAY-14	Well Owner:	City Of Fircrest
Well Type:	Decommisioning	Driller #:	1815
Static Level:	0	Flow Rate (GPM):	0
Flow Type:	Not Reported	PSI:	0
Well Test:	Not Reported	Water Reclamation #:	12

**X449**  
**ESE**  
**1/2 - 1 Mile**  
**Higher**

**WA WELLS      WALOG1000628890**

Database:	Ecology Well Logs	Well Log ID:	929491
Well Tag:	Not Reported	Project Tag:	Not Reported
Notice of Intent #:	SE51344	Date Received:	15-MAY-14
Diameter:	8	Casing Depth:	15
Well Completion:	07-MAY-14	Well Owner:	City Of Fircrest
Well Type:	Resource Protection	Driller #:	1815
Static Level:	0	Flow Rate (GPM):	0
Flow Type:	Not Reported	PSI:	0
Well Test:	Not Reported	Water Reclamation #:	12



## GEOCHECK® - PHYSICAL SETTING SOURCE MAP FINDINGS

Map ID  
Direction  
Distance  
Elevation

Database EDR ID Number

**X450**  
**ESE**  
**1/2 - 1 Mile**  
**Higher**

**WA WELLS WALOG1000802839**

Database: Ecology Well Logs  
Well Tag: AAD995  
Notice of Intent #: AE43819  
Diameter: 0  
Well Completion: 28-JUN-17  
Well Type: Decommissioning  
Static Level: 0  
Flow Type: Static Level  
Well Test: Not Reported

Well Log ID: 1642708  
Project Tag: Not Reported  
Date Received: 25-SEP-17  
Casing Depth: 136  
Well Owner: City Of Fircrest  
Driller #: 2991  
Flow Rate (GPM): 0  
PSI: 0  
Water Reclamation #: 12

**X451**  
**ESE**  
**1/2 - 1 Mile**  
**Higher**

**WA WELLS WALOG1000628908**

Database: Ecology Well Logs  
Well Tag: Not Reported  
Notice of Intent #: AE26697  
Diameter: 8  
Well Completion: 07-MAY-14  
Well Type: Decommissioning  
Static Level: 0  
Flow Type: Not Reported  
Well Test: Not Reported

Well Log ID: 929510  
Project Tag: Not Reported  
Date Received: 15-MAY-14  
Casing Depth: 15  
Well Owner: City Of Fircrest  
Driller #: 1815  
Flow Rate (GPM): 0  
PSI: 0  
Water Reclamation #: 12

**X452**  
**ESE**  
**1/2 - 1 Mile**  
**Higher**

**WA WELLS WALOG1000628907**

Database: Ecology Well Logs  
Well Tag: Not Reported  
Notice of Intent #: SE51344  
Diameter: 8  
Well Completion: 07-MAY-14  
Well Type: Resource Protection  
Static Level: 0  
Flow Type: Not Reported  
Well Test: Not Reported

Well Log ID: 929509  
Project Tag: Not Reported  
Date Received: 15-MAY-14  
Casing Depth: 20  
Well Owner: City Of Fircrest  
Driller #: 1815  
Flow Rate (GPM): 0  
PSI: 0  
Water Reclamation #: 12

**Y453**  
**North**  
**1/2 - 1 Mile**  
**Higher**

**WA WELLS WALOG1000443947**

Database: Ecology Well Logs  
Well Tag: Not Reported  
Notice of Intent #: SE03898  
Diameter: 8

Well Log ID: 574779  
Project Tag: Not Reported  
Date Received: 12-FEB-09  
Casing Depth: 15



## GEOCHECK® - PHYSICAL SETTING SOURCE MAP FINDINGS

Well Completion:	19-JAN-09		
Well Owner:	Tacoma School Dist   Associated Earth Sciences		
Well Type:	Resource Protection	Driller #:	Not Reported
Static Level:	0	Flow Rate (GPM):	0
Flow Type:	Not Reported	PSI:	0
Well Test:	Not Reported	Water Reclamation #:	12

---

### Y454 North 1/2 - 1 Mile Higher

WA WELLS      WALOG1000443948

Database:	Ecology Well Logs	Well Log ID:	574780
Well Tag:	Not Reported	Project Tag:	Not Reported
Notice of Intent #:	SE03898	Date Received:	12-FEB-09
Diameter:	8	Casing Depth:	15
Well Completion:	19-JAN-09		
Well Owner:	Tacoma School Dist   Associated Earth Sciences		
Well Type:	Resource Protection	Driller #:	Not Reported
Static Level:	0	Flow Rate (GPM):	0
Flow Type:	Not Reported	PSI:	0
Well Test:	Not Reported	Water Reclamation #:	12

---

### Y455 North 1/2 - 1 Mile Higher

WA WELLS      WALOG1000443945

Database:	Ecology Well Logs	Well Log ID:	574777
Well Tag:	Not Reported	Project Tag:	Not Reported
Notice of Intent #:	SE03898	Date Received:	12-FEB-09
Diameter:	8	Casing Depth:	15
Well Completion:	19-JAN-09		
Well Owner:	Tacoma School Dist   Associated Earth Sciences		
Well Type:	Resource Protection	Driller #:	Not Reported
Static Level:	0	Flow Rate (GPM):	0
Flow Type:	Not Reported	PSI:	0
Well Test:	Not Reported	Water Reclamation #:	12

---

### Y456 North 1/2 - 1 Mile Higher

WA WELLS      WALOG1000443946

Database:	Ecology Well Logs	Well Log ID:	574778
Well Tag:	Not Reported	Project Tag:	Not Reported
Notice of Intent #:	SE03898	Date Received:	12-FEB-09
Diameter:	8	Casing Depth:	15
Well Completion:	19-JAN-09		
Well Owner:	Tacoma School Dist   Associated Earth Sciences		
Well Type:	Resource Protection	Driller #:	Not Reported
Static Level:	0	Flow Rate (GPM):	0
Flow Type:	Not Reported	PSI:	0
Well Test:	Not Reported	Water Reclamation #:	12



## GEOCHECK® - PHYSICAL SETTING SOURCE MAP FINDINGS

Map ID  
Direction  
Distance  
Elevation

Database EDR ID Number

**Y457**  
**North**  
**1/2 - 1 Mile**  
**Higher**

**WA WELLS WALOG1000443951**

Database:	Ecology Well Logs	Well Log ID:	574783
Well Tag:	Not Reported	Project Tag:	Not Reported
Notice of Intent #:	SE03898	Date Received:	12-FEB-09
Diameter:	8	Casing Depth:	15
Well Completion:	19-JAN-09		
Well Owner:	Tacoma School Dist   Associated Earth Sciences		
Well Type:	Resource Protection	Driller #:	Not Reported
Static Level:	0	Flow Rate (GPM):	0
Flow Type:	Not Reported	PSI:	0
Well Test:	Not Reported	Water Reclamation #:	12

**Y458**  
**North**  
**1/2 - 1 Mile**  
**Higher**

**WA WELLS WALOG1000443952**

Database:	Ecology Well Logs	Well Log ID:	574784
Well Tag:	Not Reported	Project Tag:	Not Reported
Notice of Intent #:	SE03898	Date Received:	12-FEB-09
Diameter:	8	Casing Depth:	15
Well Completion:	19-JAN-09		
Well Owner:	Tacoma School Dist   Associated Earth Sciences		
Well Type:	Resource Protection	Driller #:	Not Reported
Static Level:	0	Flow Rate (GPM):	0
Flow Type:	Not Reported	PSI:	0
Well Test:	Not Reported	Water Reclamation #:	12

**Y459**  
**North**  
**1/2 - 1 Mile**  
**Higher**

**WA WELLS WALOG1000443949**

Database:	Ecology Well Logs	Well Log ID:	574781
Well Tag:	Not Reported	Project Tag:	Not Reported
Notice of Intent #:	SE03898	Date Received:	12-FEB-09
Diameter:	8	Casing Depth:	15
Well Completion:	19-JAN-09		
Well Owner:	Tacoma School Dist   Associated Earth Sciences		
Well Type:	Resource Protection	Driller #:	Not Reported
Static Level:	0	Flow Rate (GPM):	0
Flow Type:	Not Reported	PSI:	0
Well Test:	Not Reported	Water Reclamation #:	12



## GEOCHECK® - PHYSICAL SETTING SOURCE MAP FINDINGS

Map ID  
Direction  
Distance  
Elevation

Database EDR ID Number

**Y460**  
**North**  
**1/2 - 1 Mile**  
**Higher**

**WA WELLS WALOG1000443950**

Database:	Ecology Well Logs	Well Log ID:	574782
Well Tag:	Not Reported	Project Tag:	Not Reported
Notice of Intent #:	SE03898	Date Received:	12-FEB-09
Diameter:	8	Casing Depth:	15
Well Completion:	19-JAN-09		
Well Owner:	Tacoma School Dist   Associated Earth Sciences		
Well Type:	Resource Protection	Driller #:	Not Reported
Static Level:	0	Flow Rate (GPM):	0
Flow Type:	Not Reported	PSI:	0
Well Test:	Not Reported	Water Reclamation #:	12

**Y461**  
**North**  
**1/2 - 1 Mile**  
**Higher**

**WA WELLS WALOG1000443939**

Database:	Ecology Well Logs	Well Log ID:	574770
Well Tag:	Not Reported	Project Tag:	Not Reported
Notice of Intent #:	AE05140	Date Received:	12-FEB-09
Diameter:	8	Casing Depth:	15
Well Completion:	28-JAN-09		
Well Owner:	Tacoma School Dist   Associated Earth Sciences		
Well Type:	Decommisioning	Driller #:	Not Reported
Static Level:	0	Flow Rate (GPM):	0
Flow Type:	Not Reported	PSI:	0
Well Test:	Not Reported	Water Reclamation #:	12

**Y462**  
**North**  
**1/2 - 1 Mile**  
**Higher**

**WA WELLS WALOG1000443940**

Database:	Ecology Well Logs	Well Log ID:	574771
Well Tag:	Not Reported	Project Tag:	Not Reported
Notice of Intent #:	AE05140	Date Received:	12-FEB-09
Diameter:	8	Casing Depth:	15
Well Completion:	28-JAN-09		
Well Owner:	Tacoma School Dist   Associated Earth Sciences		
Well Type:	Decommisioning	Driller #:	Not Reported
Static Level:	0	Flow Rate (GPM):	0
Flow Type:	Not Reported	PSI:	0
Well Test:	Not Reported	Water Reclamation #:	12



## GEOCHECK® - PHYSICAL SETTING SOURCE MAP FINDINGS

Map ID  
Direction  
Distance  
Elevation

Database EDR ID Number

**Y463**  
**North**  
**1/2 - 1 Mile**  
**Higher**

**WA WELLS WALOG1000443937**

Database:	Ecology Well Logs	Well Log ID:	574768
Well Tag:	Not Reported	Project Tag:	Not Reported
Notice of Intent #:	AE05140	Date Received:	12-FEB-09
Diameter:	8	Casing Depth:	15
Well Completion:	28-JAN-09		
Well Owner:	Tacoma School Dist   Associated Earth Sciences		
Well Type:	Decommisioning	Driller #:	Not Reported
Static Level:	0	Flow Rate (GPM):	0
Flow Type:	Not Reported	PSI:	0
Well Test:	Not Reported	Water Reclamation #:	12

**Y464**  
**North**  
**1/2 - 1 Mile**  
**Higher**

**WA WELLS WALOG1000443938**

Database:	Ecology Well Logs	Well Log ID:	574769
Well Tag:	Not Reported	Project Tag:	Not Reported
Notice of Intent #:	AE05140	Date Received:	12-FEB-09
Diameter:	8	Casing Depth:	15
Well Completion:	28-JAN-09		
Well Owner:	Tacoma School Dist   Associated Earth Sciences		
Well Type:	Decommisioning	Driller #:	Not Reported
Static Level:	0	Flow Rate (GPM):	0
Flow Type:	Not Reported	PSI:	0
Well Test:	Not Reported	Water Reclamation #:	12

**Y465**  
**North**  
**1/2 - 1 Mile**  
**Higher**

**WA WELLS WALOG1000443943**

Database:	Ecology Well Logs	Well Log ID:	574775
Well Tag:	Not Reported	Project Tag:	Not Reported
Notice of Intent #:	AE05140	Date Received:	12-FEB-09
Diameter:	8	Casing Depth:	15
Well Completion:	28-JAN-09		
Well Owner:	Tacoma School Dist   Associated Earth Sciences		
Well Type:	Decommisioning	Driller #:	Not Reported
Static Level:	0	Flow Rate (GPM):	0
Flow Type:	Not Reported	PSI:	0
Well Test:	Not Reported	Water Reclamation #:	12



## GEOCHECK® - PHYSICAL SETTING SOURCE MAP FINDINGS

Map ID  
Direction  
Distance  
Elevation

Database EDR ID Number

**Y466**  
**North**  
**1/2 - 1 Mile**  
**Higher**

**WA WELLS WALOG1000443944**

Database:	Ecology Well Logs	Well Log ID:	574776
Well Tag:	Not Reported	Project Tag:	Not Reported
Notice of Intent #:	AE05140	Date Received:	12-FEB-09
Diameter:	8	Casing Depth:	15
Well Completion:	28-JAN-09		
Well Owner:	Tacoma School Dist   Associated Earth Sciences		
Well Type:	Decommisioning	Driller #:	Not Reported
Static Level:	0	Flow Rate (GPM):	0
Flow Type:	Not Reported	PSI:	0
Well Test:	Not Reported	Water Reclamation #:	12

**Y467**  
**North**  
**1/2 - 1 Mile**  
**Higher**

**WA WELLS WALOG1000443941**

Database:	Ecology Well Logs	Well Log ID:	574773
Well Tag:	Not Reported	Project Tag:	Not Reported
Notice of Intent #:	AE05140	Date Received:	12-FEB-09
Diameter:	8	Casing Depth:	15
Well Completion:	28-JAN-09		
Well Owner:	Tacoma School Dist   Associated Earth Sciences		
Well Type:	Decommisioning	Driller #:	Not Reported
Static Level:	0	Flow Rate (GPM):	0
Flow Type:	Not Reported	PSI:	0
Well Test:	Not Reported	Water Reclamation #:	12

**Y468**  
**North**  
**1/2 - 1 Mile**  
**Higher**

**WA WELLS WALOG1000443942**

Database:	Ecology Well Logs	Well Log ID:	574774
Well Tag:	Not Reported	Project Tag:	Not Reported
Notice of Intent #:	AE05140	Date Received:	12-FEB-09
Diameter:	8	Casing Depth:	15
Well Completion:	28-JAN-09		
Well Owner:	Tacoma School Dist   Associated Earth Sciences		
Well Type:	Decommisioning	Driller #:	Not Reported
Static Level:	0	Flow Rate (GPM):	0
Flow Type:	Not Reported	PSI:	0
Well Test:	Not Reported	Water Reclamation #:	12



## GEOCHECK® - PHYSICAL SETTING SOURCE MAP FINDINGS

Map ID  
Direction  
Distance  
Elevation

Database EDR ID Number

**Y469**  
**North**  
**1/2 - 1 Mile**  
**Higher**

**WA WELLS WALOG1000503346**

Database:	Ecology Well Logs	Well Log ID:	685496
Well Tag:	Not Reported	Project Tag:	Not Reported
Notice of Intent #:	AE10796	Date Received:	08-NOV-10
Diameter:	8	Casing Depth:	5
Well Completion:	22-SEP-10	Well Owner:	Tacoma School District
Well Type:	Decommissioning	Driller #:	Not Reported
Static Level:	0	Flow Rate (GPM):	0
Flow Type:	Not Reported	PSI:	0
Well Test:	Not Reported	Water Reclamation #:	12

**Y470**  
**North**  
**1/2 - 1 Mile**  
**Higher**

**WA WELLS WALOG1000503357**

Database:	Ecology Well Logs	Well Log ID:	685515
Well Tag:	Not Reported	Project Tag:	Not Reported
Notice of Intent #:	SE08186	Date Received:	08-NOV-10
Diameter:	8	Casing Depth:	10
Well Completion:	22-SEP-10	Well Owner:	Tacoma School District
Well Type:	Resource Protection	Driller #:	Not Reported
Static Level:	0	Flow Rate (GPM):	0
Flow Type:	Not Reported	PSI:	0
Well Test:	Not Reported	Water Reclamation #:	12

**Y471**  
**North**  
**1/2 - 1 Mile**  
**Higher**

**WA WELLS WALOG1000503358**

Database:	Ecology Well Logs	Well Log ID:	685517
Well Tag:	Not Reported	Project Tag:	Not Reported
Notice of Intent #:	SE08186	Date Received:	08-NOV-10
Diameter:	8	Casing Depth:	19
Well Completion:	22-SEP-10	Well Owner:	Tacoma School District
Well Type:	Resource Protection	Driller #:	Not Reported
Static Level:	0	Flow Rate (GPM):	0
Flow Type:	Not Reported	PSI:	0
Well Test:	Not Reported	Water Reclamation #:	12

**Y472**  
**North**  
**1/2 - 1 Mile**  
**Higher**

**WA WELLS WALOG1000503355**

Database:	Ecology Well Logs	Well Log ID:	685511
Well Tag:	Not Reported	Project Tag:	Not Reported
Notice of Intent #:	SE08186	Date Received:	08-NOV-10
Diameter:	8	Casing Depth:	15



## GEOCHECK® - PHYSICAL SETTING SOURCE MAP FINDINGS

Well Completion:	22-SEP-10	Well Owner:	Tacoma School District
Well Type:	Resource Protection	Driller #:	Not Reported
Static Level:	0	Flow Rate (GPM):	0
Flow Type:	Not Reported	PSI:	0
Well Test:	Not Reported	Water Reclamation #:	12

**Y473**  
**North**  
**1/2 - 1 Mile**  
**Higher**

**WA WELLS      WALOG1000503356**

Database:	Ecology Well Logs	Well Log ID:	685513
Well Tag:	Not Reported	Project Tag:	Not Reported
Notice of Intent #:	SE08186	Date Received:	08-NOV-10
Diameter:	8	Casing Depth:	15
Well Completion:	22-SEP-10	Well Owner:	Tacoma School District
Well Type:	Resource Protection	Driller #:	Not Reported
Static Level:	0	Flow Rate (GPM):	0
Flow Type:	Not Reported	PSI:	0
Well Test:	Not Reported	Water Reclamation #:	12

**Y474**  
**North**  
**1/2 - 1 Mile**  
**Higher**

**WA WELLS      WALOG1000503402**

Database:	Ecology Well Logs	Well Log ID:	685602
Well Tag:	Not Reported	Project Tag:	Not Reported
Notice of Intent #:	SE08186	Date Received:	08-NOV-10
Diameter:	8	Casing Depth:	15
Well Completion:	22-SEP-10	Well Owner:	Tacoma School District
Well Type:	Resource Protection	Driller #:	Not Reported
Static Level:	0	Flow Rate (GPM):	0
Flow Type:	Not Reported	PSI:	0
Well Test:	Not Reported	Water Reclamation #:	12

**Y475**  
**North**  
**1/2 - 1 Mile**  
**Higher**

**WA WELLS      WALOG1000681435**

Database:	Ecology Well Logs	Well Log ID:	1041336
Well Tag:	Not Reported	Project Tag:	Not Reported
Notice of Intent #:	AE32606	Date Received:	31-AUG-15
Diameter:	6	Casing Depth:	87
Well Completion:	09-JUL-15	Well Owner:	Steven Johnson
Well Type:	Decommisioning	Driller #:	0
Static Level:	0	Flow Rate (GPM):	0
Flow Type:	Not Applicable	PSI:	0
Well Test:	Not Reported	Water Reclamation #:	12



## GEOCHECK® - PHYSICAL SETTING SOURCE MAP FINDINGS

Map ID  
Direction  
Distance  
Elevation

Database EDR ID Number

**Y476**  
**North**  
**1/2 - 1 Mile**  
**Higher**

**WA WELLS WALOG1000503359**

Database:	Ecology Well Logs	Well Log ID:	685519
Well Tag:	Not Reported	Project Tag:	Not Reported
Notice of Intent #:	SE08186	Date Received:	08-NOV-10
Diameter:	8	Casing Depth:	15
Well Completion:	22-SEP-10	Well Owner:	Tacoma School District
Well Type:	Resource Protection	Driller #:	Not Reported
Static Level:	0	Flow Rate (GPM):	0
Flow Type:	Not Reported	PSI:	0
Well Test:	Not Reported	Water Reclamation #:	12

**Y477**  
**North**  
**1/2 - 1 Mile**  
**Higher**

**WA WELLS WALOG1000503401**

Database:	Ecology Well Logs	Well Log ID:	685600
Well Tag:	Not Reported	Project Tag:	Not Reported
Notice of Intent #:	SE08186	Date Received:	08-NOV-10
Diameter:	8	Casing Depth:	15
Well Completion:	22-SEP-10	Well Owner:	Tacoma School District
Well Type:	Resource Protection	Driller #:	Not Reported
Static Level:	0	Flow Rate (GPM):	0
Flow Type:	Not Reported	PSI:	0
Well Test:	Not Reported	Water Reclamation #:	12

**Y478**  
**North**  
**1/2 - 1 Mile**  
**Higher**

**WA WELLS WALOG1000503349**

Database:	Ecology Well Logs	Well Log ID:	685501
Well Tag:	Not Reported	Project Tag:	Not Reported
Notice of Intent #:	AE10796	Date Received:	08-NOV-10
Diameter:	8	Casing Depth:	15
Well Completion:	22-SEP-10	Well Owner:	Tacoma School District
Well Type:	Decommisioning	Driller #:	Not Reported
Static Level:	0	Flow Rate (GPM):	0
Flow Type:	Not Reported	PSI:	0
Well Test:	Not Reported	Water Reclamation #:	12

**Y479**  
**North**  
**1/2 - 1 Mile**  
**Higher**

**WA WELLS WALOG1000503350**

Database:	Ecology Well Logs	Well Log ID:	685503
Well Tag:	Not Reported	Project Tag:	Not Reported
Notice of Intent #:	AE10796	Date Received:	08-NOV-10
Diameter:	8	Casing Depth:	15



## GEOCHECK® - PHYSICAL SETTING SOURCE MAP FINDINGS

Well Completion:	22-SEP-10	Well Owner:	Tacoma School District
Well Type:	Decommisioning	Driller #:	Not Reported
Static Level:	0	Flow Rate (GPM):	0
Flow Type:	Not Reported	PSI:	0
Well Test:	Not Reported	Water Reclamation #:	12

### Y480 North 1/2 - 1 Mile Higher

WA WELLS      WALOG1000503347

Database:	Ecology Well Logs	Well Log ID:	685497
Well Tag:	Not Reported	Project Tag:	Not Reported
Notice of Intent #:	AE10796	Date Received:	08-NOV-10
Diameter:	8	Casing Depth:	15
Well Completion:	22-SEP-10	Well Owner:	Tacoma School District
Well Type:	Decommisioning	Driller #:	Not Reported
Static Level:	0	Flow Rate (GPM):	0
Flow Type:	Not Reported	PSI:	0
Well Test:	Not Reported	Water Reclamation #:	12

### Y481 North 1/2 - 1 Mile Higher

WA WELLS      WALOG1000503348

Database:	Ecology Well Logs	Well Log ID:	685499
Well Tag:	Not Reported	Project Tag:	Not Reported
Notice of Intent #:	AE10796	Date Received:	08-NOV-10
Diameter:	8	Casing Depth:	15
Well Completion:	22-SEP-10	Well Owner:	Tacoma School District
Well Type:	Decommisioning	Driller #:	Not Reported
Static Level:	0	Flow Rate (GPM):	0
Flow Type:	Not Reported	PSI:	0
Well Test:	Not Reported	Water Reclamation #:	12

### Y482 North 1/2 - 1 Mile Higher

WA WELLS      WALOG1000503353

Database:	Ecology Well Logs	Well Log ID:	685508
Well Tag:	Not Reported	Project Tag:	Not Reported
Notice of Intent #:	AE10796	Date Received:	08-NOV-10
Diameter:	8	Casing Depth:	15
Well Completion:	22-SEP-10	Well Owner:	Tacoma School District
Well Type:	Decommisioning	Driller #:	Not Reported
Static Level:	0	Flow Rate (GPM):	0
Flow Type:	Not Reported	PSI:	0
Well Test:	Not Reported	Water Reclamation #:	12



## GEOCHECK® - PHYSICAL SETTING SOURCE MAP FINDINGS

Map ID  
Direction  
Distance  
Elevation

Database EDR ID Number

**Y483**  
**North**  
**1/2 - 1 Mile**  
**Higher**

**WA WELLS WALOG1000503354**

Database:	Ecology Well Logs	Well Log ID:	685510
Well Tag:	Not Reported	Project Tag:	Not Reported
Notice of Intent #:	SE08186	Date Received:	08-NOV-10
Diameter:	8	Casing Depth:	5
Well Completion:	22-SEP-10	Well Owner:	Tacoma School District
Well Type:	Resource Protection	Driller #:	Not Reported
Static Level:	0	Flow Rate (GPM):	0
Flow Type:	Not Reported	PSI:	0
Well Test:	Not Reported	Water Reclamation #:	12

**Y484**  
**North**  
**1/2 - 1 Mile**  
**Higher**

**WA WELLS WALOG1000503351**

Database:	Ecology Well Logs	Well Log ID:	685504
Well Tag:	Not Reported	Project Tag:	Not Reported
Notice of Intent #:	AE10796	Date Received:	08-NOV-10
Diameter:	8	Casing Depth:	10
Well Completion:	22-SEP-10	Well Owner:	Tacoma School District
Well Type:	Decommisioning	Driller #:	Not Reported
Static Level:	0	Flow Rate (GPM):	0
Flow Type:	Not Reported	PSI:	0
Well Test:	Not Reported	Water Reclamation #:	12

**Y485**  
**North**  
**1/2 - 1 Mile**  
**Higher**

**WA WELLS WALOG1000503352**

Database:	Ecology Well Logs	Well Log ID:	685506
Well Tag:	Not Reported	Project Tag:	Not Reported
Notice of Intent #:	AE10796	Date Received:	08-NOV-10
Diameter:	8	Casing Depth:	19
Well Completion:	22-SEP-10	Well Owner:	Tacoma School District
Well Type:	Decommisioning	Driller #:	Not Reported
Static Level:	0	Flow Rate (GPM):	0
Flow Type:	Not Reported	PSI:	0
Well Test:	Not Reported	Water Reclamation #:	12

**486**  
**ESE**  
**1/2 - 1 Mile**  
**Lower**

**FED USGS USGS40001251805**

Organization ID:	USGS-WA		
Organization Name:	USGS Washington Water Science Center		
Monitor Location:	20N/02E-11J03	Type:	Well
Description:	Not Reported	HUC:	17110019



## GEOCHECK® - PHYSICAL SETTING SOURCE MAP FINDINGS

Drainage Area: Not Reported  
Contrib Drainage Area: Not Reported  
Aquifer: Not Reported  
Aquifer Type: Not Reported  
Well Depth: 163.2  
Well Hole Depth: 165

Drainage Area Units: Not Reported  
Contrib Drainage Area Units: Not Reported  
Formation Type: Not Reported  
Construction Date: 19961206  
Well Depth Units: ft  
Well Hole Depth Units: ft

---

**Z487**  
**ENE**  
**1/2 - 1 Mile**  
**Higher**

**WA WELLS      WALOG1000808862**

Database: Ecology Well Logs  
Well Tag: Not Reported  
Notice of Intent #: SE63582  
Diameter: 9  
Well Completion: 25-SEP-17  
Well Type: Resource Protection  
Static Level: 0  
Flow Type: Dry Hole  
Well Test: Not Reported

Well Log ID: 1641381  
Project Tag: B-2  
Date Received: 03-OCT-17  
Casing Depth: 31.5  
Well Owner: Orchard Street Acquisition Llc  
Driller #: 3146  
Flow Rate (GPM): 0  
PSI: 0  
Water Reclamation #: 12

---

**Z488**  
**ENE**  
**1/2 - 1 Mile**  
**Higher**

**WA WELLS      WALOG1000808863**

Database: Ecology Well Logs  
Well Tag: Not Reported  
Notice of Intent #: SE63582  
Diameter: 9  
Well Completion: 25-SEP-17  
Well Type: Resource Protection  
Static Level: 0  
Flow Type: Dry Hole  
Well Test: Not Reported

Well Log ID: 1641382  
Project Tag: B-4  
Date Received: 03-OCT-17  
Casing Depth: 31.5  
Well Owner: Orchard Street Acquisition Llc  
Driller #: 3146  
Flow Rate (GPM): 0  
PSI: 0  
Water Reclamation #: 12

---

**Z489**  
**ENE**  
**1/2 - 1 Mile**  
**Higher**

**WA WELLS      WALOG1000808864**

Database: Ecology Well Logs  
Well Tag: Not Reported  
Notice of Intent #: AE45283  
Diameter: 9  
Well Completion: 25-SEP-17  
Well Type: Decommissioning  
Static Level: 0  
Flow Type: Dry Hole  
Well Test: Not Reported

Well Log ID: 1641383  
Project Tag: B-2  
Date Received: 03-OCT-17  
Casing Depth: 31.5  
Well Owner: Orchard Street Acquisition Llc  
Driller #: 3146  
Flow Rate (GPM): 0  
PSI: 0  
Water Reclamation #: 12



## GEOCHECK® - PHYSICAL SETTING SOURCE MAP FINDINGS

Map ID  
Direction  
Distance  
Elevation

Database EDR ID Number

**Z490**  
**ENE**  
**1/2 - 1 Mile**  
**Higher**

**WA WELLS WALOG1000294315**

Database: Ecology Well Logs  
Well Tag: Not Reported  
Notice of Intent #: S014914  
Diameter: 4.5  
Well Completion: 03-JUN-03  
Well Type: Resource Protection  
Static Level: 0  
Flow Type: Not Reported  
Well Test: Not Reported

Well Log ID: 374821  
Project Tag: Not Reported  
Date Received: 15-AUG-03  
Casing Depth: 25.5  
Well Owner: Wa State Dept Of Transportation  
Driller #: Not Reported  
Flow Rate (GPM): 0  
PSI: 0  
Water Reclamation #: 12

**Z491**  
**ENE**  
**1/2 - 1 Mile**  
**Higher**

**WA WELLS WALOG1000293559**

Database: Ecology Well Logs  
Well Tag: Not Reported  
Notice of Intent #: S014914  
Diameter: 4.5  
Well Completion: 03-JUN-03  
Well Type: Resource Protection  
Static Level: 0  
Flow Type: Not Reported  
Well Test: Not Reported

Well Log ID: 374030  
Project Tag: Not Reported  
Date Received: 15-AUG-03  
Casing Depth: 35.5  
Well Owner: Wa State Dept Of Transportation  
Driller #: Not Reported  
Flow Rate (GPM): 0  
PSI: 0  
Water Reclamation #: 12

**Z492**  
**ENE**  
**1/2 - 1 Mile**  
**Higher**

**WA WELLS WALOG1000293560**

Database: Ecology Well Logs  
Well Tag: Not Reported  
Notice of Intent #: S014914  
Diameter: 4.5  
Well Completion: 04-JUN-03  
Well Type: Resource Protection  
Static Level: 0  
Flow Type: Not Reported  
Well Test: Not Reported

Well Log ID: 374031  
Project Tag: Not Reported  
Date Received: 15-AUG-03  
Casing Depth: 35.5  
Well Owner: Wa State Dept Of Transportation  
Driller #: Not Reported  
Flow Rate (GPM): 0  
PSI: 0  
Water Reclamation #: 12

**Z493**  
**ENE**  
**1/2 - 1 Mile**  
**Higher**

**WA WELLS WALOG1000294263**

Database: Ecology Well Logs  
Well Tag: Not Reported  
Notice of Intent #: S014918  
Diameter: 4.5

Well Log ID: 374750  
Project Tag: Not Reported  
Date Received: 15-AUG-03  
Casing Depth: 25.8



## GEOCHECK® - PHYSICAL SETTING SOURCE MAP FINDINGS

Well Completion:	11-JUN-03	Well Owner:	Wa State Dept Of Transportation
Well Type:	Resource Protection	Driller #:	Not Reported
Static Level:	0	Flow Rate (GPM):	0
Flow Type:	Not Reported	PSI:	0
Well Test:	Not Reported	Water Reclamation #:	12

**Z494**  
**ENE**  
**1/2 - 1 Mile**  
**Higher**

**WA WELLS      WALOG1000808869**

Database:	Ecology Well Logs	Well Log ID:	1641388
Well Tag:	Not Reported	Project Tag:	B-5
Notice of Intent #:	AE45283	Date Received:	03-OCT-17
Diameter:	9	Casing Depth:	31
Well Completion:	25-SEP-17	Well Owner:	Orchard Street Acquisition Llc
Well Type:	Decommisioning	Driller #:	3146
Static Level:	0	Flow Rate (GPM):	0
Flow Type:	Dry Hole	PSI:	0
Well Test:	Not Reported	Water Reclamation #:	12

**Z495**  
**ENE**  
**1/2 - 1 Mile**  
**Higher**

**WA WELLS      WALOG1000816326**

Database:	Ecology Well Logs	Well Log ID:	1641379
Well Tag:	Not Reported	Project Tag:	b-1
Notice of Intent #:	SE63582	Date Received:	03-OCT-17
Diameter:	9	Casing Depth:	30
Well Completion:	25-SEP-17	Well Owner:	Orchard Street Acquisition Llc
Well Type:	Resource Protection	Driller #:	3146
Static Level:	0	Flow Rate (GPM):	0
Flow Type:	Dry Hole	PSI:	0
Well Test:	Not Reported	Water Reclamation #:	12

**Z496**  
**ENE**  
**1/2 - 1 Mile**  
**Higher**

**WA WELLS      WALOG1000816327**

Database:	Ecology Well Logs	Well Log ID:	1641380
Well Tag:	Not Reported	Project Tag:	b-1
Notice of Intent #:	AE45283	Date Received:	03-OCT-17
Diameter:	9	Casing Depth:	30
Well Completion:	25-SEP-17	Well Owner:	Orchard Street Acquisition Llc
Well Type:	Decommisioning	Driller #:	3146
Static Level:	0	Flow Rate (GPM):	0
Flow Type:	Dry Hole	PSI:	0
Well Test:	Not Reported	Water Reclamation #:	12



## GEOCHECK® - PHYSICAL SETTING SOURCE MAP FINDINGS

Map ID  
Direction  
Distance  
Elevation

Database EDR ID Number

**Z497**  
**ENE**  
**1/2 - 1 Mile**  
**Higher**

**WA WELLS WALOG1000808868**

Database:	Ecology Well Logs	Well Log ID:	1641387
Well Tag:	Not Reported	Project Tag:	B-3
Notice of Intent #:	AE45283	Date Received:	03-OCT-17
Diameter:	9	Casing Depth:	31
Well Completion:	25-SEP-17	Well Owner:	Orchard Street Acquisition Llc
Well Type:	Decommisioning	Driller #:	3146
Static Level:	0	Flow Rate (GPM):	0
Flow Type:	Dry Hole	PSI:	0
Well Test:	Not Reported	Water Reclamation #:	12

**Z498**  
**ENE**  
**1/2 - 1 Mile**  
**Higher**

**WA WELLS WALOG1000808865**

Database:	Ecology Well Logs	Well Log ID:	1641384
Well Tag:	Not Reported	Project Tag:	B-4
Notice of Intent #:	AE45283	Date Received:	03-OCT-17
Diameter:	9	Casing Depth:	31.5
Well Completion:	25-SEP-17	Well Owner:	Orchard Street Acquisition Llc
Well Type:	Decommisioning	Driller #:	3146
Static Level:	0	Flow Rate (GPM):	0
Flow Type:	Dry Hole	PSI:	0
Well Test:	Not Reported	Water Reclamation #:	12

**Z499**  
**ENE**  
**1/2 - 1 Mile**  
**Higher**

**WA WELLS WALOG1000808866**

Database:	Ecology Well Logs	Well Log ID:	1641385
Well Tag:	Not Reported	Project Tag:	B-3
Notice of Intent #:	SE63582	Date Received:	03-OCT-17
Diameter:	9	Casing Depth:	31
Well Completion:	25-SEP-17	Well Owner:	Orchard Street Acquisition Llc
Well Type:	Resource Protection	Driller #:	3146
Static Level:	0	Flow Rate (GPM):	0
Flow Type:	Dry Hole	PSI:	0
Well Test:	Not Reported	Water Reclamation #:	12

**Z500**  
**ENE**  
**1/2 - 1 Mile**  
**Higher**

**WA WELLS WALOG1000808867**

Database:	Ecology Well Logs	Well Log ID:	1641386
Well Tag:	Not Reported	Project Tag:	B-5
Notice of Intent #:	SE63582	Date Received:	03-OCT-17
Diameter:	9	Casing Depth:	31



## GEOCHECK® - PHYSICAL SETTING SOURCE MAP FINDINGS

Well Completion:	25-SEP-17	Well Owner:	Orchard Street Acquisition Llc
Well Type:	Resource Protection	Driller #:	3146
Static Level:	0	Flow Rate (GPM):	0
Flow Type:	Dry Hole	PSI:	0
Well Test:	Not Reported	Water Reclamation #:	12

**AA501**  
**SE**  
**1/2 - 1 Mile**  
**Lower**

**WA WELLS      WALOG1000489195**

Database:	Ecology Well Logs	Well Log ID:	657391
Well Tag:	ALM521	Project Tag:	Not Reported
Notice of Intent #:	A128318	Date Received:	13-JUL-10
Diameter:	36	Casing Depth:	32
Well Completion:	04-DEC-09	Well Owner:	City Of Fircrest
Well Type:	Decommisioning	Driller #:	Not Reported
Static Level:	0	Flow Rate (GPM):	0
Flow Type:	Not Reported	PSI:	0
Well Test:	Not Reported	Water Reclamation #:	12

**AA502**  
**SE**  
**1/2 - 1 Mile**  
**Lower**

**WA WELLS      WALOG1000489196**

Database:	Ecology Well Logs	Well Log ID:	657393
Well Tag:	ALM520	Project Tag:	Not Reported
Notice of Intent #:	A128318	Date Received:	13-JUL-10
Diameter:	36	Casing Depth:	30
Well Completion:	04-DEC-09	Well Owner:	City Of Fircrest
Well Type:	Decommisioning	Driller #:	Not Reported
Static Level:	0	Flow Rate (GPM):	0
Flow Type:	Not Reported	PSI:	0
Well Test:	Not Reported	Water Reclamation #:	12

**AA503**  
**SE**  
**1/2 - 1 Mile**  
**Lower**

**WA WELLS      WALOG1000463021**

Database:	Ecology Well Logs	Well Log ID:	605084
Well Tag:	ALM521	Project Tag:	Not Reported
Notice of Intent #:	D036824	Date Received:	24-AUG-09
Diameter:	36	Casing Depth:	32
Well Completion:	07-JUL-09	Well Owner:	City Of Fircrest
Well Type:	Water	Driller #:	Not Reported
Static Level:	0	Flow Rate (GPM):	0
Flow Type:	Not Reported	PSI:	0
Well Test:	Not Reported	Water Reclamation #:	12



## GEOCHECK® - PHYSICAL SETTING SOURCE MAP FINDINGS

Map ID  
Direction  
Distance  
Elevation

Database EDR ID Number

**AA504**  
**SE**  
**1/2 - 1 Mile**  
**Lower**

**WA WELLS WALOG1000463022**

Database: Ecology Well Logs  
Well Tag: ALM520  
Notice of Intent #: D036824  
Diameter: 36  
Well Completion: 07-JUL-09  
Well Type: Water  
Static Level: 0  
Flow Type: Not Reported  
Well Test: Not Reported

Well Log ID: 605086  
Project Tag: Not Reported  
Date Received: 24-AUG-09  
Casing Depth: 30  
Well Owner: City Of Fircrest  
Driller #: Not Reported  
Flow Rate (GPM): 0  
PSI: 0  
Water Reclamation #: 12

**505**  
**West**  
**1/2 - 1 Mile**  
**Lower**

**FED USGS USGS40001252122**

Organization ID: USGS-WA  
Organization Name: USGS Washington Water Science Center  
Monitor Location: 20N/02E-10D01  
Description: Not Reported  
Drainage Area: Not Reported  
Contrib Drainage Area: Not Reported  
Aquifer: Not Reported  
Aquifer Type: Not Reported  
Well Depth: 26  
Well Hole Depth: Not Reported

Type: Well  
HUC: 17110019  
Drainage Area Units: Not Reported  
Contrib Drainage Area Units: Not Reported  
Formation Type: Not Reported  
Construction Date: 19390525  
Well Depth Units: ft  
Well Hole Depth Units: Not Reported

**AB506**  
**NNE**  
**1/2 - 1 Mile**  
**Higher**

**WA WELLS WALOG1000212160**

Database: Ecology Well Logs  
Well Tag: Not Reported  
Notice of Intent #: Not Reported  
Diameter: 0  
Well Completion: Not Reported  
Well Type: Resource Protection  
Static Level: 0  
Flow Type: Not Reported  
Well Test: Not Reported

Well Log ID: 274049  
Project Tag: Not Reported  
Date Received: Not Reported  
Casing Depth: 0  
Well Owner: Arco  
Driller #: Not Reported  
Flow Rate (GPM): 0  
PSI: 0  
Water Reclamation #: 12

**AB507**  
**NNE**  
**1/2 - 1 Mile**  
**Higher**

**WA WELLS WALOG1000212159**

Database: Ecology Well Logs  
Well Tag: Not Reported  
Notice of Intent #: Not Reported

Well Log ID: 274048  
Project Tag: Not Reported  
Date Received: Not Reported



## GEOCHECK® - PHYSICAL SETTING SOURCE MAP FINDINGS

Diameter:	0	Casing Depth:	0
Well Completion:	Not Reported	Well Owner:	Arco
Well Type:	Resource Protection	Driller #:	Not Reported
Static Level:	0	Flow Rate (GPM):	0
Flow Type:	Not Reported	PSI:	0
Well Test:	Not Reported	Water Reclamation #:	12

---

**AB508**  
**NNE**  
**1/2 - 1 Mile**  
**Higher**

**WA WELLS      WALOG1000212158**

Database:	Ecology Well Logs	Well Log ID:	274047
Well Tag:	Not Reported	Project Tag:	Not Reported
Notice of Intent #:	Not Reported	Date Received:	Not Reported
Diameter:	0	Casing Depth:	0
Well Completion:	Not Reported	Well Owner:	Arco
Well Type:	Resource Protection	Driller #:	Not Reported
Static Level:	0	Flow Rate (GPM):	0
Flow Type:	Not Reported	PSI:	0
Well Test:	Not Reported	Water Reclamation #:	12

---

**AB509**  
**NNE**  
**1/2 - 1 Mile**  
**Higher**

**WA WELLS      WALOG1000212161**

Database:	Ecology Well Logs	Well Log ID:	274050
Well Tag:	Not Reported	Project Tag:	Not Reported
Notice of Intent #:	Not Reported	Date Received:	Not Reported
Diameter:	0	Casing Depth:	0
Well Completion:	Not Reported	Well Owner:	Arco
Well Type:	Resource Protection	Driller #:	Not Reported
Static Level:	0	Flow Rate (GPM):	0
Flow Type:	Not Reported	PSI:	0
Well Test:	Not Reported	Water Reclamation #:	12

---

**AB510**  
**NNE**  
**1/2 - 1 Mile**  
**Higher**

**WA WELLS      WALOG1000410802**

Database:	Ecology Well Logs	Well Log ID:	529510
Well Tag:	Not Reported	Project Tag:	Not Reported
Notice of Intent #:	A131444	Date Received:	02-JUN-08
Diameter:	1.5	Casing Depth:	12
Well Completion:	19-MAY-08		
Well Owner:	Highland Sixth Assoc Ltd   Galloway Environmental		
Well Type:	Decommisioning	Driller #:	Not Reported
Static Level:	0	Flow Rate (GPM):	0
Flow Type:	Not Reported	PSI:	0
Well Test:	Not Reported	Water Reclamation #:	12



## GEOCHECK® - PHYSICAL SETTING SOURCE MAP FINDINGS

Map ID  
Direction  
Distance  
Elevation

Database EDR ID Number

**AB511**  
**NNE**  
**1/2 - 1 Mile**  
**Higher**

**WA WELLS WALOG1000410801**

Database:	Ecology Well Logs	Well Log ID:	529508
Well Tag:	Not Reported	Project Tag:	Not Reported
Notice of Intent #:	R067342	Date Received:	02-JUN-08
Diameter:	1.5	Casing Depth:	12
Well Completion:	19-MAY-08		
Well Owner:	Highland Sixth Assoc Ltd   Galloway Environmental		
Well Type:	Resource Protection	Driller #:	Not Reported
Static Level:	0	Flow Rate (GPM):	0
Flow Type:	Not Reported	PSI:	0
Well Test:	Not Reported	Water Reclamation #:	12

**AB512**  
**NNE**  
**1/2 - 1 Mile**  
**Higher**

**WA WELLS WALOG1000212162**

Database:	Ecology Well Logs	Well Log ID:	274051
Well Tag:	Not Reported	Project Tag:	Not Reported
Notice of Intent #:	Not Reported	Date Received:	Not Reported
Diameter:	0	Casing Depth:	0
Well Completion:	Not Reported	Well Owner:	Arco
Well Type:	Resource Protection	Driller #:	Not Reported
Static Level:	0	Flow Rate (GPM):	0
Flow Type:	Not Reported	PSI:	0
Well Test:	Not Reported	Water Reclamation #:	12

**AC513**  
**ESE**  
**1/2 - 1 Mile**  
**Lower**

**WA WELLS WALOG1000004850**

Database:	Ecology Well Logs	Well Log ID:	1656479
Well Tag:	Not Reported	Project Tag:	Not Reported
Notice of Intent #:	AE46028	Date Received:	04-JAN-18
Diameter:	2.25	Casing Depth:	16
Well Completion:	08-NOV-17	Well Owner:	Anr Investments
Well Type:	Decommisioning	Driller #:	3178
Static Level:	0	Flow Rate (GPM):	0
Flow Type:	Not Reported	PSI:	0
Well Test:	Not Reported	Water Reclamation #:	12

**AC514**  
**ESE**  
**1/2 - 1 Mile**  
**Lower**

**WA WELLS WALOG1000004846**

Database:	Ecology Well Logs	Well Log ID:	1656475
Well Tag:	Not Reported	Project Tag:	Not Reported
Notice of Intent #:	AE46028	Date Received:	04-JAN-18



## GEOCHECK® - PHYSICAL SETTING SOURCE MAP FINDINGS

Diameter:	2.25	Casing Depth:	17
Well Completion:	08-NOV-17	Well Owner:	Anr Investments
Well Type:	Decommisioning	Driller #:	3178
Static Level:	0	Flow Rate (GPM):	0
Flow Type:	Not Reported	PSI:	0
Well Test:	Not Reported	Water Reclamation #:	12

---

**AC515**  
**ESE**  
**1/2 - 1 Mile**  
**Lower**

**WA WELLS      WALOG1000004837**

Database:	Ecology Well Logs	Well Log ID:	1656466
Well Tag:	Not Reported	Project Tag:	Not Reported
Notice of Intent #:	SE64115	Date Received:	04-JAN-18
Diameter:	2.25	Casing Depth:	16
Well Completion:	08-NOV-17	Well Owner:	Anr Investments
Well Type:	Resource Protection	Driller #:	3178
Static Level:	0	Flow Rate (GPM):	0
Flow Type:	Not Reported	PSI:	0
Well Test:	Not Reported	Water Reclamation #:	12

---

**AC516**  
**ESE**  
**1/2 - 1 Mile**  
**Lower**

**WA WELLS      WALOG1000004938**

Database:	Ecology Well Logs	Well Log ID:	1656636
Well Tag:	Not Reported	Project Tag:	Not Reported
Notice of Intent #:	SE64115	Date Received:	08-JAN-18
Diameter:	2.25	Casing Depth:	24.5
Well Completion:	08-NOV-17	Well Owner:	Anr Investments
Well Type:	Resource Protection	Driller #:	3178
Static Level:	0	Flow Rate (GPM):	0
Flow Type:	Not Reported	PSI:	0
Well Test:	Not Reported	Water Reclamation #:	12

---

**AC517**  
**ESE**  
**1/2 - 1 Mile**  
**Lower**

**WA WELLS      WALOG1000004914**

Database:	Ecology Well Logs	Well Log ID:	1656585
Well Tag:	Not Reported	Project Tag:	Not Reported
Notice of Intent #:	SE64115	Date Received:	04-JAN-18
Diameter:	2.25	Casing Depth:	18
Well Completion:	08-NOV-17	Well Owner:	Anr Investments
Well Type:	Resource Protection	Driller #:	3178
Static Level:	0	Flow Rate (GPM):	0
Flow Type:	Not Reported	PSI:	0
Well Test:	Not Reported	Water Reclamation #:	12



## GEOCHECK® - PHYSICAL SETTING SOURCE MAP FINDINGS

Map ID  
Direction  
Distance  
Elevation

Database EDR ID Number

**AC518**  
**ESE**  
**1/2 - 1 Mile**  
**Lower**

**WA WELLS WALOG1000004855**

Database: Ecology Well Logs  
Well Tag: Not Reported  
Notice of Intent #: SE64115  
Diameter: 2.25  
Well Completion: 08-NOV-17  
Well Type: Resource Protection  
Static Level: 0  
Flow Type: Not Reported  
Well Test: Not Reported

Well Log ID: 1656497  
Project Tag: Not Reported  
Date Received: 04-JAN-18  
Casing Depth: 17  
Well Owner: Anr Investments  
Driller #: 3178  
Flow Rate (GPM): 0  
PSI: 0  
Water Reclamation #: 12

**AC519**  
**ESE**  
**1/2 - 1 Mile**  
**Lower**

**WA WELLS WALOG1000004819**

Database: Ecology Well Logs  
Well Tag: Not Reported  
Notice of Intent #: AE46028  
Diameter: 2.25  
Well Completion: 08-NOV-17  
Well Type: Decommissioning  
Static Level: 0  
Flow Type: Not Reported  
Well Test: Not Reported

Well Log ID: 1656448  
Project Tag: Not Reported  
Date Received: 04-JAN-18  
Casing Depth: 17  
Well Owner: Anr Investments  
Driller #: 3178  
Flow Rate (GPM): 0  
PSI: 0  
Water Reclamation #: 12

**AC520**  
**ESE**  
**1/2 - 1 Mile**  
**Lower**

**WA WELLS WALOG1000004818**

Database: Ecology Well Logs  
Well Tag: Not Reported  
Notice of Intent #: AE46028  
Diameter: 2.25  
Well Completion: 08-NOV-17  
Well Type: Decommissioning  
Static Level: 0  
Flow Type: Not Reported  
Well Test: Not Reported

Well Log ID: 1656447  
Project Tag: Not Reported  
Date Received: 04-JAN-18  
Casing Depth: 24.5  
Well Owner: Anr Investments  
Driller #: 3178  
Flow Rate (GPM): 0  
PSI: 0  
Water Reclamation #: 12

**AC521**  
**ESE**  
**1/2 - 1 Mile**  
**Lower**

**WA WELLS WALOG1000004817**

Database: Ecology Well Logs  
Well Tag: Not Reported  
Notice of Intent #: SE64115  
Diameter: 2.25

Well Log ID: 1656446  
Project Tag: Not Reported  
Date Received: 04-JAN-18  
Casing Depth: 17



## GEOCHECK® - PHYSICAL SETTING SOURCE MAP FINDINGS

Well Completion:	08-NOV-17	Well Owner:	Anr Investments
Well Type:	Resource Protection	Driller #:	3178
Static Level:	0	Flow Rate (GPM):	0
Flow Type:	Not Reported	PSI:	0
Well Test:	Not Reported	Water Reclamation #:	12

**AC522**  
**ESE**  
**1/2 - 1 Mile**  
**Lower**

**WA WELLS      WALOG1000004830**

Database:	Ecology Well Logs	Well Log ID:	1656459
Well Tag:	Not Reported	Project Tag:	Not Reported
Notice of Intent #:	AE46028	Date Received:	04-JAN-18
Diameter:	2.25	Casing Depth:	19
Well Completion:	08-NOV-17	Well Owner:	Anr Investments
Well Type:	Decommisioning	Driller #:	3178
Static Level:	0	Flow Rate (GPM):	0
Flow Type:	Not Reported	PSI:	0
Well Test:	Not Reported	Water Reclamation #:	12

**AC523**  
**ESE**  
**1/2 - 1 Mile**  
**Lower**

**WA WELLS      WALOG1000004826**

Database:	Ecology Well Logs	Well Log ID:	1656455
Well Tag:	Not Reported	Project Tag:	Not Reported
Notice of Intent #:	AE46028	Date Received:	04-JAN-18
Diameter:	2.25	Casing Depth:	18
Well Completion:	08-NOV-17	Well Owner:	Anr Investments
Well Type:	Decommisioning	Driller #:	3178
Static Level:	0	Flow Rate (GPM):	0
Flow Type:	Not Reported	PSI:	0
Well Test:	Not Reported	Water Reclamation #:	12

**AC524**  
**ESE**  
**1/2 - 1 Mile**  
**Lower**

**WA WELLS      WALOG1000004825**

Database:	Ecology Well Logs	Well Log ID:	1656454
Well Tag:	Not Reported	Project Tag:	Not Reported
Notice of Intent #:	AE46028	Date Received:	04-JAN-18
Diameter:	2.25	Casing Depth:	19
Well Completion:	08-NOV-17	Well Owner:	Anr Investments
Well Type:	Decommisioning	Driller #:	3178
Static Level:	0	Flow Rate (GPM):	0
Flow Type:	Not Reported	PSI:	0
Well Test:	Not Reported	Water Reclamation #:	12



## GEOCHECK® - PHYSICAL SETTING SOURCE MAP FINDINGS

Map ID  
Direction  
Distance  
Elevation

Database EDR ID Number

**AC525**  
**ESE**  
**1/2 - 1 Mile**  
**Lower**

**WA WELLS WALOG1000773890**

Database: Ecology Well Logs  
Well Tag: Not Reported  
Notice of Intent #: SE64115  
Diameter: 2.25  
Well Completion: 08-NOV-17  
Well Type: Resource Protection  
Static Level: 0  
Flow Type: Not Reported  
Well Test: Not Reported

Well Log ID: 1656591  
Project Tag: Not Reported  
Date Received: 04-JAN-18  
Casing Depth: 17  
Well Owner: Anr Investments  
Driller #: 3178  
Flow Rate (GPM): 0  
PSI: 0  
Water Reclamation #: 12

**AC526**  
**ESE**  
**1/2 - 1 Mile**  
**Lower**

**WA WELLS WALOG1000773823**

Database: Ecology Well Logs  
Well Tag: Not Reported  
Notice of Intent #: AE46028  
Diameter: 2.25  
Well Completion: 08-NOV-17  
Well Type: Decommissioning  
Static Level: 0  
Flow Type: Not Reported  
Well Test: Not Reported

Well Log ID: 1656519  
Project Tag: Not Reported  
Date Received: 04-JAN-18  
Casing Depth: 19  
Well Owner: Anr Investments  
Driller #: 3178  
Flow Rate (GPM): 0  
PSI: 0  
Water Reclamation #: 12

**AC527**  
**ESE**  
**1/2 - 1 Mile**  
**Lower**

**WA WELLS WALOG1000773812**

Database: Ecology Well Logs  
Well Tag: Not Reported  
Notice of Intent #: SE64115  
Diameter: 2.25  
Well Completion: 08-NOV-17  
Well Type: Resource Protection  
Static Level: 0  
Flow Type: Not Reported  
Well Test: Not Reported

Well Log ID: 1656508  
Project Tag: Not Reported  
Date Received: 04-JAN-18  
Casing Depth: 19  
Well Owner: Anr Investments  
Driller #: 3178  
Flow Rate (GPM): 0  
PSI: 0  
Water Reclamation #: 12

**AC528**  
**ESE**  
**1/2 - 1 Mile**  
**Lower**

**WA WELLS WALOG1000773934**

Database: Ecology Well Logs  
Well Tag: Not Reported  
Notice of Intent #: SE64115  
Diameter: 2.25

Well Log ID: 1656672  
Project Tag: Not Reported  
Date Received: 04-JAN-17  
Casing Depth: 13



## GEOCHECK® - PHYSICAL SETTING SOURCE MAP FINDINGS

Well Completion:	08-NOV-17	Well Owner:	Anr Investments
Well Type:	Resource Protection	Driller #:	3178
Static Level:	0	Flow Rate (GPM):	0
Flow Type:	Not Reported	PSI:	0
Well Test:	Not Reported	Water Reclamation #:	12

**AC529**  
**ESE**  
**1/2 - 1 Mile**  
**Lower**

**WA WELLS      WALOG1000773933**

Database:	Ecology Well Logs	Well Log ID:	1656671
Well Tag:	Not Reported	Project Tag:	Not Reported
Notice of Intent #:	ae46028	Date Received:	04-JAN-18
Diameter:	2.25	Casing Depth:	17
Well Completion:	08-NOV-17	Well Owner:	Anr Investments
Well Type:	Decommisioning	Driller #:	3178
Static Level:	0	Flow Rate (GPM):	0
Flow Type:	Not Reported	PSI:	0
Well Test:	Not Reported	Water Reclamation #:	12

**AC530**  
**ESE**  
**1/2 - 1 Mile**  
**Lower**

**WA WELLS      WALOG1000773923**

Database:	Ecology Well Logs	Well Log ID:	1656648
Well Tag:	Not Reported	Project Tag:	Not Reported
Notice of Intent #:	SE64115	Date Received:	04-JAN-18
Diameter:	2.25	Casing Depth:	15
Well Completion:	08-NOV-17	Well Owner:	Anr Investments
Well Type:	Resource Protection	Driller #:	3178
Static Level:	0	Flow Rate (GPM):	0
Flow Type:	Not Reported	PSI:	0
Well Test:	Not Reported	Water Reclamation #:	12

**AC531**  
**ESE**  
**1/2 - 1 Mile**  
**Lower**

**WA WELLS      WALOG1000773800**

Database:	Ecology Well Logs	Well Log ID:	1656484
Well Tag:	Not Reported	Project Tag:	Not Reported
Notice of Intent #:	AE46028	Date Received:	04-JAN-18
Diameter:	2.25	Casing Depth:	13
Well Completion:	08-NOV-17	Well Owner:	Anr Investments
Well Type:	Decommisioning	Driller #:	3178
Static Level:	0	Flow Rate (GPM):	0
Flow Type:	Not Reported	PSI:	0
Well Test:	Not Reported	Water Reclamation #:	12



## GEOCHECK® - PHYSICAL SETTING SOURCE MAP FINDINGS

Map ID  
Direction  
Distance  
Elevation

Database EDR ID Number

**AC532**  
**ESE**  
**1/2 - 1 Mile**  
**Lower**

**WA WELLS WALOG1000045473**

Database: Ecology Well Logs  
Well Tag: AAY306  
Notice of Intent #: W016376  
Diameter: 16  
Well Completion: 16-DEC-96  
Well Type: Water  
Static Level: 0  
Flow Type: Not Reported  
Well Test: Not Reported

Well Log ID: 41630  
Project Tag: Not Reported  
Date Received: Not Reported  
Casing Depth: 163  
Well Owner: City Of Fircrest  
Driller #: 1099  
Flow Rate (GPM): 0  
PSI: 0  
Water Reclamation #: 12

**AC533**  
**ESE**  
**1/2 - 1 Mile**  
**Lower**

**WA WELLS WALOG1000044950**

Database: Ecology Well Logs  
Well Tag: Not Reported  
Notice of Intent #: Not Reported  
Diameter: 8  
Well Completion: Not Reported  
Well Type: Water  
Static Level: 0  
Flow Type: Not Reported  
Well Test: Not Reported

Well Log ID: 40912  
Project Tag: Not Reported  
Date Received: Not Reported  
Casing Depth: 128  
Well Owner: Town Of Fircrest  
Driller #: Not Reported  
Flow Rate (GPM): 0  
PSI: 0  
Water Reclamation #: 12

**AC534**  
**ESE**  
**1/2 - 1 Mile**  
**Lower**

**WA WELLS WALOG1000044949**

Database: Ecology Well Logs  
Well Tag: Not Reported  
Notice of Intent #: Not Reported  
Diameter: 0  
Well Completion: Not Reported  
Well Type: Water  
Static Level: 0  
Flow Type: Not Reported  
Well Test: Not Reported

Well Log ID: 40910  
Project Tag: Not Reported  
Date Received: Not Reported  
Casing Depth: 0  
Well Owner: Town Of Fircrest  
Driller #: Not Reported  
Flow Rate (GPM): 0  
PSI: 0  
Water Reclamation #: 12

**AC535**  
**ESE**  
**1/2 - 1 Mile**  
**Lower**

**WA WELLS WALOG1000772086**

Database: Ecology Well Logs  
Well Tag: Not Reported  
Notice of Intent #: AE46028  
Diameter: 2.25

Well Log ID: 1656568  
Project Tag: Not Reported  
Date Received: 04-JAN-18  
Casing Depth: 15



## GEOCHECK® - PHYSICAL SETTING SOURCE MAP FINDINGS

Well Completion:	08-NOV-17	Well Owner:	Anr Investments
Well Type:	Decommissioning	Driller #:	3178
Static Level:	0	Flow Rate (GPM):	0
Flow Type:	Not Reported	PSI:	0
Well Test:	Not Reported	Water Reclamation #:	12

**AC536**  
**ESE**  
**1/2 - 1 Mile**  
**Lower**

**WA WELLS      WALOG1000772083**

Database:	Ecology Well Logs	Well Log ID:	1656565
Well Tag:	Not Reported	Project Tag:	Not Reported
Notice of Intent #:	SE64115	Date Received:	04-JAN-18
Diameter:	2.25	Casing Depth:	19
Well Completion:	08-NOV-17	Well Owner:	Anr Investments
Well Type:	Resource Protection	Driller #:	3178
Static Level:	0	Flow Rate (GPM):	0
Flow Type:	Not Reported	PSI:	0
Well Test:	Not Reported	Water Reclamation #:	12

**AC537**  
**ESE**  
**1/2 - 1 Mile**  
**Lower**

**WA WELLS      WALOG1000772082**

Database:	Ecology Well Logs	Well Log ID:	1656564
Well Tag:	Not Reported	Project Tag:	Not Reported
Notice of Intent #:	SE64115	Date Received:	04-JAN-18
Diameter:	2.25	Casing Depth:	19
Well Completion:	08-NOV-17	Well Owner:	Anr Investments
Well Type:	Resource Protection	Driller #:	3178
Static Level:	0	Flow Rate (GPM):	0
Flow Type:	Not Reported	PSI:	0
Well Test:	Not Reported	Water Reclamation #:	12

**AD538**  
**NNW**  
**1/2 - 1 Mile**  
**Higher**

**WA WELLS      WALOG1000212185**

Database:	Ecology Well Logs	Well Log ID:	274078
Well Tag:	Not Reported	Project Tag:	Not Reported
Notice of Intent #:	Not Reported	Date Received:	Not Reported
Diameter:	12	Casing Depth:	0
Well Completion:	Not Reported	Well Owner:	B P Station
Well Type:	Resource Protection	Driller #:	Not Reported
Static Level:	0	Flow Rate (GPM):	0
Flow Type:	Not Reported	PSI:	0
Well Test:	Not Reported	Water Reclamation #:	12



## GEOCHECK® - PHYSICAL SETTING SOURCE MAP FINDINGS

Map ID  
Direction  
Distance  
Elevation

Database EDR ID Number

**AD539**  
**NNW**  
**1/2 - 1 Mile**  
**Higher**

**WA WELLS WALOG1000212184**

Database:	Ecology Well Logs	Well Log ID:	274077
Well Tag:	Not Reported	Project Tag:	Not Reported
Notice of Intent #:	Not Reported	Date Received:	Not Reported
Diameter:	12	Casing Depth:	0
Well Completion:	Not Reported	Well Owner:	B P Station
Well Type:	Resource Protection	Driller #:	Not Reported
Static Level:	0	Flow Rate (GPM):	0
Flow Type:	Not Reported	PSI:	0
Well Test:	Not Reported	Water Reclamation #:	12

**AD540**  
**NNW**  
**1/2 - 1 Mile**  
**Higher**

**WA WELLS WALOG1000281154**

Database:	Ecology Well Logs	Well Log ID:	359842
Well Tag:	Not Reported	Project Tag:	Not Reported
Notice of Intent #:	A062295	Date Received:	06-MAR-03
Diameter:	2	Casing Depth:	12
Well Completion:	24-JAN-03	Well Owner:	Ryan Wilson
Well Type:	Decommisioning	Driller #:	Not Reported
Static Level:	0	Flow Rate (GPM):	0
Flow Type:	Not Reported	PSI:	0
Well Test:	Not Reported	Water Reclamation #:	12

**AD541**  
**NNW**  
**1/2 - 1 Mile**  
**Higher**

**WA WELLS WALOG1000281153**

Database:	Ecology Well Logs	Well Log ID:	359840
Well Tag:	Not Reported	Project Tag:	Not Reported
Notice of Intent #:	E000335	Date Received:	06-MAR-03
Diameter:	2	Casing Depth:	12
Well Completion:	24-JAN-03	Well Owner:	Ryan Wilson
Well Type:	Resource Protection	Driller #:	Not Reported
Static Level:	0	Flow Rate (GPM):	0
Flow Type:	Not Reported	PSI:	0
Well Test:	Not Reported	Water Reclamation #:	12

**AE542**  
**WSW**  
**1/2 - 1 Mile**  
**Lower**

**WA WELLS WALOG1000761776**

Database:	Ecology Well Logs	Well Log ID:	1619947
Well Tag:	Not Reported	Project Tag:	Not Reported
Notice of Intent #:	SE61780	Date Received:	05-MAY-17
Diameter:	8	Casing Depth:	11.5



## GEOCHECK® - PHYSICAL SETTING SOURCE MAP FINDINGS

Well Completion:	11-APR-17	Well Owner:	University Place Presbyterian Church
Well Type:	Resource Protection	Driller #:	3208
Static Level:	0	Flow Rate (GPM):	0
Flow Type:	Dry Hole	PSI:	0
Well Test:	Not Reported	Water Reclamation #:	12

**AE543**  
**WSW**  
**1/2 - 1 Mile**  
**Lower**

**WA WELLS      WALOG1000761775**

Database:	Ecology Well Logs	Well Log ID:	1619946
Well Tag:	Not Reported	Project Tag:	Not Reported
Notice of Intent #:	SE61780	Date Received:	05-MAY-17
Diameter:	8	Casing Depth:	11.5
Well Completion:	11-APR-17	Well Owner:	University Place Presbyterian Church
Well Type:	Resource Protection	Driller #:	3208
Static Level:	0	Flow Rate (GPM):	0
Flow Type:	Dry Hole	PSI:	0
Well Test:	Not Reported	Water Reclamation #:	12

**AE544**  
**WSW**  
**1/2 - 1 Mile**  
**Lower**

**WA WELLS      WALOG1000761774**

Database:	Ecology Well Logs	Well Log ID:	1619945
Well Tag:	Not Reported	Project Tag:	Not Reported
Notice of Intent #:	SE61780	Date Received:	05-MAY-17
Diameter:	8	Casing Depth:	11.5
Well Completion:	11-APR-17	Well Owner:	University Place Presbyterian Church
Well Type:	Resource Protection	Driller #:	3208
Static Level:	0	Flow Rate (GPM):	0
Flow Type:	Dry Hole	PSI:	0
Well Test:	Not Reported	Water Reclamation #:	12

**AE545**  
**WSW**  
**1/2 - 1 Mile**  
**Lower**

**WA WELLS      WALOG1000761777**

Database:	Ecology Well Logs	Well Log ID:	1619948
Well Tag:	Not Reported	Project Tag:	Not Reported
Notice of Intent #:	AE42466	Date Received:	05-MAY-17
Diameter:	8	Casing Depth:	11.5
Well Completion:	11-APR-17	Well Owner:	University Place Presbyterian Church
Well Type:	Decommisioning	Driller #:	3208
Static Level:	0	Flow Rate (GPM):	0
Flow Type:	Dry Hole	PSI:	0
Well Test:	Not Reported	Water Reclamation #:	12



## GEOCHECK® - PHYSICAL SETTING SOURCE MAP FINDINGS

Map ID  
Direction  
Distance  
Elevation

Database EDR ID Number

**AE546**  
**WSW**  
**1/2 - 1 Mile**  
**Lower**

**WA WELLS WALOG1000764877**

Database:	Ecology Well Logs	Well Log ID:	1623592
Well Tag:	BJK040	Project Tag:	Not Reported
Notice of Intent #:	RE14212	Date Received:	11-MAY-17
Diameter:	2	Casing Depth:	20
Well Completion:	11-APR-17	Well Owner:	University Place Presbyterian Church
Well Type:	Resource Protection	Driller #:	3208
Static Level:	0	Flow Rate (GPM):	0
Flow Type:	Not Reported	PSI:	0
Well Test:	Not Reported	Water Reclamation #:	12

**AE547**  
**WSW**  
**1/2 - 1 Mile**  
**Lower**

**WA WELLS WALOG1000764941**

Database:	Ecology Well Logs	Well Log ID:	1623689
Well Tag:	BKJ041	Project Tag:	Not Reported
Notice of Intent #:	RE14194	Date Received:	11-MAY-17
Diameter:	2	Casing Depth:	15
Well Completion:	11-APR-17	Well Owner:	University Place Presbyterian Church
Well Type:	Resource Protection	Driller #:	0
Static Level:	0	Flow Rate (GPM):	0
Flow Type:	Not Reported	PSI:	0
Well Test:	Not Reported	Water Reclamation #:	12

**AE548**  
**WSW**  
**1/2 - 1 Mile**  
**Lower**

**WA WELLS WALOG1000761778**

Database:	Ecology Well Logs	Well Log ID:	1619949
Well Tag:	Not Reported	Project Tag:	Not Reported
Notice of Intent #:	AE42466	Date Received:	05-MAY-17
Diameter:	8	Casing Depth:	11.5
Well Completion:	11-APR-17	Well Owner:	University Place Presbyterian Church
Well Type:	Decommisioning	Driller #:	3208
Static Level:	0	Flow Rate (GPM):	0
Flow Type:	Dry Hole	PSI:	0
Well Test:	Not Reported	Water Reclamation #:	12

**AE549**  
**WSW**  
**1/2 - 1 Mile**  
**Lower**

**WA WELLS WALOG1000761779**

Database:	Ecology Well Logs	Well Log ID:	1619950
Well Tag:	Not Reported	Project Tag:	Not Reported
Notice of Intent #:	AE42466	Date Received:	05-MAY-17
Diameter:	8	Casing Depth:	11.5



## GEOCHECK® - PHYSICAL SETTING SOURCE MAP FINDINGS

Well Completion:	11-APR-17	Well Owner:	University Place Presbyterian Church
Well Type:	Decommissioning	Driller #:	3208
Static Level:	0	Flow Rate (GPM):	0
Flow Type:	Dry Hole	PSI:	0
Well Test:	Not Reported	Water Reclamation #:	12

**AF550**  
**South**  
**1/2 - 1 Mile**  
**Higher**

**WA WELLS      WALOG1000796827**

Database:	Ecology Well Logs	Well Log ID:	1771893
Well Tag:	Not Reported	Project Tag:	Not Reported
Notice of Intent #:	SE63667	Date Received:	24-JUL-18
Diameter:	4	Casing Depth:	31.5
Well Completion:	28-SEP-17	Well Owner:	Michael Harsch
Well Type:	Resource Protection	Driller #:	0
Static Level:	0	Flow Rate (GPM):	0
Flow Type:	Not Reported	PSI:	0
Well Test:	Not Reported	Water Reclamation #:	12

**AF551**  
**South**  
**1/2 - 1 Mile**  
**Higher**

**WA WELLS      WALOG1000796828**

Database:	Ecology Well Logs	Well Log ID:	1771894
Well Tag:	Not Reported	Project Tag:	Not Reported
Notice of Intent #:	AE45396	Date Received:	24-JUL-18
Diameter:	4	Casing Depth:	31.5
Well Completion:	28-SEP-17	Well Owner:	Michael Harsch
Well Type:	Decommissioning	Driller #:	0
Static Level:	0	Flow Rate (GPM):	0
Flow Type:	Not Reported	PSI:	0
Well Test:	Not Reported	Water Reclamation #:	12

**552**  
**SW**  
**1/2 - 1 Mile**  
**Higher**

**WA WELLS      WALOG1000459204**

Database:	Ecology Well Logs	Well Log ID:	597998
Well Tag:	Not Reported	Project Tag:	Not Reported
Notice of Intent #:	GE00066	Date Received:	01-JUN-09
Diameter:	6	Casing Depth:	140
Well Completion:	28-MAY-09	Well Owner:	Puget Sound Energy
Well Type:	Resource Protection	Driller #:	Not Reported
Static Level:	0	Flow Rate (GPM):	0
Flow Type:	Not Reported	PSI:	0
Well Test:	Not Reported	Water Reclamation #:	12



# GEOCHECK® - PHYSICAL SETTING SOURCE MAP FINDINGS

Map ID  
Direction  
Distance  
Elevation

Database EDR ID Number

**553**  
**ESE**  
**1/2 - 1 Mile**  
**Lower**

**FED USGS USGS40001251779**

Organization ID:	USGS-WA	Type:	Well
Organization Name:	USGS Washington Water Science Center	HUC:	17110019
Monitor Location:	20N/02E-11J02	Drainage Area Units:	Not Reported
Description:	Not Reported	Contrib Drainage Area Units:	Not Reported
Drainage Area:	Not Reported	Formation Type:	Not Reported
Contrib Drainage Area:	Not Reported	Construction Date:	19500501
Aquifer:	Not Reported	Well Depth Units:	ft
Aquifer Type:	Not Reported	Well Hole Depth Units:	ft
Well Depth:	131		
Well Hole Depth:	312		

Ground water levels,Number of Measurements:	214	Level reading date:	1990-09-13
Feet below surface:	61.75	Feet to sea level:	Not Reported
Note:	Not Reported		
Level reading date:	1990-08-08	Feet below surface:	60.73
Feet to sea level:	Not Reported	Note:	Not Reported
Level reading date:	1990-06-27	Feet below surface:	58.93
Feet to sea level:	Not Reported	Note:	Not Reported
Level reading date:	1990-04-16	Feet below surface:	60.14
Feet to sea level:	Not Reported	Note:	Not Reported
Level reading date:	1990-01-24	Feet below surface:	61.17
Feet to sea level:	Not Reported	Note:	Not Reported
Level reading date:	1989-10-19	Feet below surface:	92.9
Feet to sea level:	Not Reported	Note:	Not Reported
Level reading date:	1989-09-12	Feet below surface:	62.0
Feet to sea level:	Not Reported	Note:	Not Reported
Level reading date:	1989-08-22	Feet below surface:	61.4
Feet to sea level:	Not Reported	Note:	Not Reported
Level reading date:	1989-06-20	Feet below surface:	59.68
Feet to sea level:	Not Reported	Note:	Not Reported
Level reading date:	1989-01-24	Feet below surface:	60.97
Feet to sea level:	Not Reported	Note:	Not Reported
Level reading date:	1988-10-28	Feet below surface:	60.87
Feet to sea level:	Not Reported	Note:	Not Reported
Level reading date:	1980-05-05	Feet below surface:	62.34
Feet to sea level:	Not Reported		
Note:	A nearby site that taps the same aquifer was being pumped.		
Level reading date:	1980-05-02	Feet below surface:	62.76
Feet to sea level:	Not Reported		
Note:	A nearby site that taps the same aquifer was being pumped.		
Level reading date:	1980-03-05	Feet below surface:	63.36



## GEOCHECK® - PHYSICAL SETTING SOURCE MAP FINDINGS

Feet to sea level:	Not Reported		
Note:	A nearby site that taps the same aquifer was being pumped.		
Level reading date:	1980-01-14	Feet below surface:	64.08
Feet to sea level:	Not Reported		
Note:	A nearby site that taps the same aquifer was being pumped.		
Level reading date:	1979-11-07	Feet below surface:	65.25
Feet to sea level:	Not Reported		
Note:	A nearby site that taps the same aquifer was being pumped.		
Level reading date:	1979-09-10	Feet below surface:	65.66
Feet to sea level:	Not Reported	Note:	The site was being pumped.
Level reading date:	1979-07-09	Feet below surface:	64.35
Feet to sea level:	Not Reported	Note:	The site was being pumped.
Level reading date:	1979-05-09	Feet below surface:	62.13
Feet to sea level:	Not Reported	Note:	The site was being pumped.
Level reading date:	1979-03-07	Feet below surface:	62.7
Feet to sea level:	Not Reported	Note:	Not Reported
Level reading date:	1979-01-09	Feet below surface:	62.94
Feet to sea level:	Not Reported	Note:	Not Reported
Level reading date:	1978-11-03	Feet below surface:	63.46
Feet to sea level:	Not Reported	Note:	Not Reported
Level reading date:	1978-09-06	Feet below surface:	64.52
Feet to sea level:	Not Reported	Note:	Not Reported
Level reading date:	1978-07-05	Feet below surface:	64.7
Feet to sea level:	Not Reported	Note:	Not Reported
Level reading date:	1978-05-01	Feet below surface:	64.11
Feet to sea level:	Not Reported	Note:	Not Reported
Level reading date:	1978-03-01	Feet below surface:	65.24
Feet to sea level:	Not Reported	Note:	Not Reported
Level reading date:	1978-01-04	Feet below surface:	66.23
Feet to sea level:	Not Reported	Note:	Not Reported
Level reading date:	1977-11-03	Feet below surface:	65.81
Feet to sea level:	Not Reported	Note:	Not Reported
Level reading date:	1977-09-12	Feet below surface:	65.96
Feet to sea level:	Not Reported	Note:	Not Reported
Level reading date:	1977-08-09	Feet below surface:	66.24
Feet to sea level:	Not Reported	Note:	Not Reported
Level reading date:	1977-07-05	Feet below surface:	64.57
Feet to sea level:	Not Reported	Note:	Not Reported
Level reading date:	1977-05-03	Feet below surface:	63.87
Feet to sea level:	Not Reported	Note:	Not Reported
Level reading date:	1977-03-03	Feet below surface:	64.25
Feet to sea level:	Not Reported	Note:	Not Reported



## GEOCHECK® - PHYSICAL SETTING SOURCE MAP FINDINGS

Level reading date:	1977-01-03	Feet below surface:	64.38
Feet to sea level:	Not Reported	Note:	Not Reported
Level reading date:	1976-11-08	Feet below surface:	64.56
Feet to sea level:	Not Reported	Note:	Not Reported
Level reading date:	1976-09-01	Feet below surface:	65.27
Feet to sea level:	Not Reported	Note:	Not Reported
Level reading date:	1976-07-06	Feet below surface:	67.23
Feet to sea level:	Not Reported	Note:	Not Reported
Level reading date:	1976-05-06	Feet below surface:	64.51
Feet to sea level:	Not Reported	Note:	Not Reported
Level reading date:	1976-03-02	Feet below surface:	65.53
Feet to sea level:	Not Reported	Note:	Not Reported
Level reading date:	1975-12-30	Feet below surface:	65.09
Feet to sea level:	Not Reported	Note:	Not Reported
Level reading date:	1975-10-15	Feet below surface:	64.31
Feet to sea level:	Not Reported	Note:	Not Reported
Level reading date:	1975-07-25	Feet below surface:	66.88
Feet to sea level:	Not Reported	Note:	Not Reported
Level reading date:	1975-06-17	Feet below surface:	65.75
Feet to sea level:	Not Reported	Note:	Not Reported
Level reading date:	1975-01-13	Feet below surface:	65.90
Feet to sea level:	Not Reported	Note:	Not Reported
Level reading date:	1974-11-13	Feet below surface:	66.19
Feet to sea level:	Not Reported	Note:	Not Reported
Level reading date:	1974-09-16	Feet below surface:	66.78
Feet to sea level:	Not Reported	Note:	Not Reported
Level reading date:	1974-07-22	Feet below surface:	64.91
Feet to sea level:	Not Reported	Note:	Not Reported
Level reading date:	1974-05-15	Feet below surface:	64.15
Feet to sea level:	Not Reported	Note:	Not Reported
Level reading date:	1974-03-26	Feet below surface:	65.15
Feet to sea level:	Not Reported	Note:	Not Reported
Level reading date:	1974-01-31	Feet below surface:	66.18
Feet to sea level:	Not Reported	Note:	Not Reported
Level reading date:	1973-11-30	Feet below surface:	67.30
Feet to sea level:	Not Reported	Note:	Not Reported
Level reading date:	1973-10-01	Feet below surface:	68.21
Feet to sea level:	Not Reported	Note:	Not Reported
Level reading date:	1973-08-13	Feet below surface:	67.74
Feet to sea level:	Not Reported	Note:	Not Reported
Level reading date:	1973-06-09	Feet below surface:	67.78
Feet to sea level:	Not Reported	Note:	Not Reported



## GEOCHECK® - PHYSICAL SETTING SOURCE MAP FINDINGS

Level reading date:	1973-03-30	Feet below surface:	64.98
Feet to sea level:	Not Reported	Note:	Not Reported
Level reading date:	1973-02-07	Feet below surface:	66.97
Feet to sea level:	Not Reported	Note:	Not Reported
Level reading date:	1972-12-15	Feet below surface:	66.41
Feet to sea level:	Not Reported	Note:	Not Reported
Level reading date:	1972-12-10	Feet below surface:	66.58
Feet to sea level:	Not Reported	Note:	Not Reported
Level reading date:	1972-12-05	Feet below surface:	66.39
Feet to sea level:	Not Reported	Note:	Not Reported
Level reading date:	1972-11-30	Feet below surface:	66.38
Feet to sea level:	Not Reported	Note:	Not Reported
Level reading date:	1972-11-25	Feet below surface:	66.38
Feet to sea level:	Not Reported	Note:	Not Reported
Level reading date:	1972-11-20	Feet below surface:	66.59
Feet to sea level:	Not Reported	Note:	Not Reported
Level reading date:	1972-11-15	Feet below surface:	66.54
Feet to sea level:	Not Reported	Note:	Not Reported
Level reading date:	1972-11-10	Feet below surface:	66.45
Feet to sea level:	Not Reported	Note:	Not Reported
Level reading date:	1972-10-15	Feet below surface:	66.95
Feet to sea level:	Not Reported	Note:	Not Reported
Level reading date:	1972-10-10	Feet below surface:	67.03
Feet to sea level:	Not Reported	Note:	Not Reported
Level reading date:	1972-10-05	Feet below surface:	67.18
Feet to sea level:	Not Reported	Note:	Not Reported
Level reading date:	1972-09-30	Feet below surface:	67.10
Feet to sea level:	Not Reported	Note:	Not Reported
Level reading date:	1972-09-25	Feet below surface:	67.22
Feet to sea level:	Not Reported	Note:	Not Reported
Level reading date:	1972-09-20	Feet below surface:	67.21
Feet to sea level:	Not Reported	Note:	Not Reported
Level reading date:	1972-09-15	Feet below surface:	67.50
Feet to sea level:	Not Reported	Note:	Not Reported
Level reading date:	1972-09-10	Feet below surface:	67.58
Feet to sea level:	Not Reported	Note:	Not Reported
Level reading date:	1972-09-05	Feet below surface:	67.72
Feet to sea level:	Not Reported	Note:	Not Reported
Level reading date:	1972-08-31	Feet below surface:	67.76
Feet to sea level:	Not Reported	Note:	Not Reported
Level reading date:	1972-08-25	Feet below surface:	67.56
Feet to sea level:	Not Reported	Note:	Not Reported



## GEOCHECK® - PHYSICAL SETTING SOURCE MAP FINDINGS

Level reading date:	1972-08-20	Feet below surface:	67.52
Feet to sea level:	Not Reported	Note:	Not Reported
Level reading date:	1972-08-15	Feet below surface:	67.59
Feet to sea level:	Not Reported	Note:	Not Reported
Level reading date:	1972-08-10	Feet below surface:	67.54
Feet to sea level:	Not Reported	Note:	Not Reported
Level reading date:	1972-08-05	Feet below surface:	67.29
Feet to sea level:	Not Reported	Note:	Not Reported
Level reading date:	1972-07-31	Feet below surface:	67.07
Feet to sea level:	Not Reported	Note:	Not Reported
Level reading date:	1972-07-25	Feet below surface:	66.86
Feet to sea level:	Not Reported	Note:	Not Reported
Level reading date:	1972-07-20	Feet below surface:	66.63
Feet to sea level:	Not Reported	Note:	Not Reported
Level reading date:	1972-07-15	Feet below surface:	66.40
Feet to sea level:	Not Reported	Note:	Not Reported
Level reading date:	1972-07-10	Feet below surface:	66.55
Feet to sea level:	Not Reported	Note:	Not Reported
Level reading date:	1972-07-05	Feet below surface:	66.76
Feet to sea level:	Not Reported	Note:	Not Reported
Level reading date:	1972-06-30	Feet below surface:	66.61
Feet to sea level:	Not Reported	Note:	Not Reported
Level reading date:	1972-06-25	Feet below surface:	66.41
Feet to sea level:	Not Reported	Note:	Not Reported
Level reading date:	1972-06-20	Feet below surface:	66.57
Feet to sea level:	Not Reported	Note:	Not Reported
Level reading date:	1972-06-15	Feet below surface:	66.26
Feet to sea level:	Not Reported	Note:	Not Reported
Level reading date:	1972-06-10	Feet below surface:	66.49
Feet to sea level:	Not Reported	Note:	Not Reported
Level reading date:	1972-06-05	Feet below surface:	66.32
Feet to sea level:	Not Reported	Note:	Not Reported
Level reading date:	1972-05-31	Feet below surface:	66.14
Feet to sea level:	Not Reported	Note:	Not Reported
Level reading date:	1972-05-25	Feet below surface:	65.69
Feet to sea level:	Not Reported	Note:	Not Reported
Level reading date:	1972-05-20	Feet below surface:	65.40
Feet to sea level:	Not Reported	Note:	Not Reported
Level reading date:	1972-05-15	Feet below surface:	65.44
Feet to sea level:	Not Reported	Note:	Not Reported
Level reading date:	1972-05-10	Feet below surface:	65.40
Feet to sea level:	Not Reported	Note:	Not Reported



## GEOCHECK® - PHYSICAL SETTING SOURCE MAP FINDINGS

Level reading date:	1972-05-05	Feet below surface:	65.38
Feet to sea level:	Not Reported	Note:	Not Reported
Level reading date:	1972-04-30	Feet below surface:	65.58
Feet to sea level:	Not Reported	Note:	Not Reported
Level reading date:	1972-04-25	Feet below surface:	65.85
Feet to sea level:	Not Reported	Note:	Not Reported
Level reading date:	1972-04-20	Feet below surface:	65.75
Feet to sea level:	Not Reported	Note:	Not Reported
Level reading date:	1972-03-25	Feet below surface:	66.31
Feet to sea level:	Not Reported	Note:	Not Reported
Level reading date:	1972-03-20	Feet below surface:	66.17
Feet to sea level:	Not Reported	Note:	Not Reported
Level reading date:	1972-03-15	Feet below surface:	66.27
Feet to sea level:	Not Reported	Note:	Not Reported
Level reading date:	1972-03-10	Feet below surface:	65.98
Feet to sea level:	Not Reported	Note:	Not Reported
Level reading date:	1972-03-05	Feet below surface:	65.96
Feet to sea level:	Not Reported	Note:	Not Reported
Level reading date:	1972-02-29	Feet below surface:	65.96
Feet to sea level:	Not Reported	Note:	Not Reported
Level reading date:	1972-02-25	Feet below surface:	66.15
Feet to sea level:	Not Reported	Note:	Not Reported
Level reading date:	1972-02-20	Feet below surface:	66.13
Feet to sea level:	Not Reported	Note:	Not Reported
Level reading date:	1972-02-15	Feet below surface:	65.83
Feet to sea level:	Not Reported	Note:	Not Reported
Level reading date:	1972-02-10	Feet below surface:	65.97
Feet to sea level:	Not Reported	Note:	Not Reported
Level reading date:	1972-02-05	Feet below surface:	66.05
Feet to sea level:	Not Reported	Note:	Not Reported
Level reading date:	1972-01-31	Feet below surface:	66.02
Feet to sea level:	Not Reported	Note:	Not Reported
Level reading date:	1972-01-25	Feet below surface:	66.02
Feet to sea level:	Not Reported	Note:	Not Reported
Level reading date:	1972-01-20	Feet below surface:	66.01
Feet to sea level:	Not Reported	Note:	Not Reported
Level reading date:	1972-01-15	Feet below surface:	66.08
Feet to sea level:	Not Reported	Note:	Not Reported
Level reading date:	1972-01-10	Feet below surface:	66.04
Feet to sea level:	Not Reported	Note:	Not Reported
Level reading date:	1972-01-05	Feet below surface:	66.43
Feet to sea level:	Not Reported	Note:	Not Reported



## GEOCHECK® - PHYSICAL SETTING SOURCE MAP FINDINGS

Level reading date:	1971-12-31	Feet below surface:	66.58
Feet to sea level:	Not Reported	Note:	Not Reported
Level reading date:	1971-12-25	Feet below surface:	66.53
Feet to sea level:	Not Reported	Note:	Not Reported
Level reading date:	1971-12-20	Feet below surface:	66.43
Feet to sea level:	Not Reported	Note:	Not Reported
Level reading date:	1971-12-15	Feet below surface:	66.84
Feet to sea level:	Not Reported	Note:	Not Reported
Level reading date:	1971-12-10	Feet below surface:	66.60
Feet to sea level:	Not Reported	Note:	Not Reported
Level reading date:	1971-12-05	Feet below surface:	66.53
Feet to sea level:	Not Reported	Note:	Not Reported
Level reading date:	1971-11-30	Feet below surface:	66.82
Feet to sea level:	Not Reported	Note:	Not Reported
Level reading date:	1971-11-26	Feet below surface:	67.06
Feet to sea level:	Not Reported	Note:	Not Reported
Level reading date:	1971-11-20	Feet below surface:	66.70
Feet to sea level:	Not Reported	Note:	Not Reported
Level reading date:	1971-11-15	Feet below surface:	66.95
Feet to sea level:	Not Reported	Note:	Not Reported
Level reading date:	1971-11-10	Feet below surface:	66.79
Feet to sea level:	Not Reported	Note:	Not Reported
Level reading date:	1971-11-05	Feet below surface:	66.61
Feet to sea level:	Not Reported	Note:	Not Reported
Level reading date:	1971-10-31	Feet below surface:	66.32
Feet to sea level:	Not Reported	Note:	Not Reported
Level reading date:	1971-10-25	Feet below surface:	66.34
Feet to sea level:	Not Reported	Note:	Not Reported
Level reading date:	1971-10-20	Feet below surface:	66.72
Feet to sea level:	Not Reported	Note:	Not Reported
Level reading date:	1971-10-15	Feet below surface:	66.60
Feet to sea level:	Not Reported	Note:	Not Reported
Level reading date:	1971-10-10	Feet below surface:	66.77
Feet to sea level:	Not Reported	Note:	Not Reported
Level reading date:	1971-10-05	Feet below surface:	66.82
Feet to sea level:	Not Reported	Note:	Not Reported
Level reading date:	1971-09-30	Feet below surface:	67.04
Feet to sea level:	Not Reported	Note:	Not Reported
Level reading date:	1971-09-05	Feet below surface:	67.18
Feet to sea level:	Not Reported	Note:	Not Reported
Level reading date:	1971-08-31	Feet below surface:	67.39
Feet to sea level:	Not Reported	Note:	Not Reported



## GEOCHECK® - PHYSICAL SETTING SOURCE MAP FINDINGS

Level reading date:	1971-08-25	Feet below surface:	67.35
Feet to sea level:	Not Reported	Note:	Not Reported
Level reading date:	1971-08-20	Feet below surface:	67.28
Feet to sea level:	Not Reported	Note:	Not Reported
Level reading date:	1971-08-15	Feet below surface:	67.15
Feet to sea level:	Not Reported	Note:	Not Reported
Level reading date:	1971-08-10	Feet below surface:	67.06
Feet to sea level:	Not Reported	Note:	Not Reported
Level reading date:	1971-08-05	Feet below surface:	66.77
Feet to sea level:	Not Reported	Note:	Not Reported
Level reading date:	1971-07-31	Feet below surface:	66.64
Feet to sea level:	Not Reported	Note:	Not Reported
Level reading date:	1971-07-25	Feet below surface:	66.33
Feet to sea level:	Not Reported	Note:	Not Reported
Level reading date:	1971-07-20	Feet below surface:	66.30
Feet to sea level:	Not Reported	Note:	Not Reported
Level reading date:	1971-07-15	Feet below surface:	65.88
Feet to sea level:	Not Reported	Note:	Not Reported
Level reading date:	1971-07-10	Feet below surface:	65.87
Feet to sea level:	Not Reported	Note:	Not Reported
Level reading date:	1971-07-05	Feet below surface:	65.82
Feet to sea level:	Not Reported	Note:	Not Reported
Level reading date:	1971-06-30	Feet below surface:	65.77
Feet to sea level:	Not Reported	Note:	Not Reported
Level reading date:	1971-06-25	Feet below surface:	65.70
Feet to sea level:	Not Reported	Note:	Not Reported
Level reading date:	1971-06-20	Feet below surface:	65.84
Feet to sea level:	Not Reported	Note:	Not Reported
Level reading date:	1971-06-15	Feet below surface:	65.86
Feet to sea level:	Not Reported	Note:	Not Reported
Level reading date:	1971-06-10	Feet below surface:	65.72
Feet to sea level:	Not Reported	Note:	Not Reported
Level reading date:	1971-06-05	Feet below surface:	65.73
Feet to sea level:	Not Reported	Note:	Not Reported
Level reading date:	1971-05-31	Feet below surface:	65.63
Feet to sea level:	Not Reported	Note:	Not Reported
Level reading date:	1971-05-25	Feet below surface:	65.28
Feet to sea level:	Not Reported	Note:	Not Reported
Level reading date:	1971-05-20	Feet below surface:	65.22
Feet to sea level:	Not Reported	Note:	Not Reported
Level reading date:	1971-05-15	Feet below surface:	64.93
Feet to sea level:	Not Reported	Note:	Not Reported



## GEOCHECK® - PHYSICAL SETTING SOURCE MAP FINDINGS

Level reading date:	1971-05-10	Feet below surface:	65.12
Feet to sea level:	Not Reported	Note:	Not Reported
Level reading date:	1971-05-05	Feet below surface:	64.88
Feet to sea level:	Not Reported	Note:	Not Reported
Level reading date:	1971-04-30	Feet below surface:	64.92
Feet to sea level:	Not Reported	Note:	Not Reported
Level reading date:	1971-04-25	Feet below surface:	64.95
Feet to sea level:	Not Reported	Note:	Not Reported
Level reading date:	1971-04-20	Feet below surface:	65.08
Feet to sea level:	Not Reported	Note:	Not Reported
Level reading date:	1971-04-15	Feet below surface:	65.26
Feet to sea level:	Not Reported	Note:	Not Reported
Level reading date:	1971-04-10	Feet below surface:	65.48
Feet to sea level:	Not Reported	Note:	Not Reported
Level reading date:	1971-04-05	Feet below surface:	65.38
Feet to sea level:	Not Reported	Note:	Not Reported
Level reading date:	1971-03-31	Feet below surface:	65.93
Feet to sea level:	Not Reported	Note:	Not Reported
Level reading date:	1971-03-25	Feet below surface:	65.48
Feet to sea level:	Not Reported	Note:	Not Reported
Level reading date:	1971-03-20	Feet below surface:	66.00
Feet to sea level:	Not Reported	Note:	Not Reported
Level reading date:	1971-03-15	Feet below surface:	66.55
Feet to sea level:	Not Reported	Note:	Not Reported
Level reading date:	1971-03-11	Feet below surface:	65.93
Feet to sea level:	Not Reported	Note:	Not Reported
Level reading date:	1971-02-20	Feet below surface:	66.63
Feet to sea level:	Not Reported	Note:	Not Reported
Level reading date:	1971-02-15	Feet below surface:	66.43
Feet to sea level:	Not Reported	Note:	Not Reported
Level reading date:	1971-02-10	Feet below surface:	66.27
Feet to sea level:	Not Reported	Note:	Not Reported
Level reading date:	1971-02-05	Feet below surface:	66.37
Feet to sea level:	Not Reported	Note:	Not Reported
Level reading date:	1971-01-31	Feet below surface:	66.11
Feet to sea level:	Not Reported	Note:	Not Reported
Level reading date:	1971-01-25	Feet below surface:	66.09
Feet to sea level:	Not Reported	Note:	Not Reported
Level reading date:	1971-01-20	Feet below surface:	66.02
Feet to sea level:	Not Reported	Note:	Not Reported
Level reading date:	1971-01-15	Feet below surface:	65.84
Feet to sea level:	Not Reported	Note:	Not Reported



## GEOCHECK® - PHYSICAL SETTING SOURCE MAP FINDINGS

Level reading date:	1971-01-10	Feet below surface:	65.76
Feet to sea level:	Not Reported	Note:	Not Reported
Level reading date:	1971-01-05	Feet below surface:	66.11
Feet to sea level:	Not Reported	Note:	Not Reported
Level reading date:	1970-12-31	Feet below surface:	66.28
Feet to sea level:	Not Reported	Note:	Not Reported
Level reading date:	1970-12-25	Feet below surface:	66.18
Feet to sea level:	Not Reported	Note:	Not Reported
Level reading date:	1970-12-20	Feet below surface:	65.97
Feet to sea level:	Not Reported	Note:	Not Reported
Level reading date:	1970-12-15	Feet below surface:	65.84
Feet to sea level:	Not Reported	Note:	Not Reported
Level reading date:	1970-12-10	Feet below surface:	66.14
Feet to sea level:	Not Reported	Note:	Not Reported
Level reading date:	1970-12-08	Feet below surface:	66.53
Feet to sea level:	Not Reported	Note:	Not Reported
Level reading date:	1964-02-14	Feet below surface:	60.31
Feet to sea level:	Not Reported	Note:	Not Reported
Level reading date:	1964-02-05	Feet below surface:	60.79
Feet to sea level:	Not Reported	Note:	Not Reported
Level reading date:	1964-01-28	Feet below surface:	60.98
Feet to sea level:	Not Reported	Note:	Not Reported
Level reading date:	1964-01-21	Feet below surface:	61.01
Feet to sea level:	Not Reported	Note:	Not Reported
Level reading date:	1964-01-14	Feet below surface:	61.40
Feet to sea level:	Not Reported	Note:	Not Reported
Level reading date:	1964-01-07	Feet below surface:	61.61
Feet to sea level:	Not Reported	Note:	Not Reported
Level reading date:	1963-12-31	Feet below surface:	61.50
Feet to sea level:	Not Reported	Note:	Not Reported
Level reading date:	1963-12-24	Feet below surface:	61.43
Feet to sea level:	Not Reported	Note:	Not Reported
Level reading date:	1963-12-18	Feet below surface:	61.63
Feet to sea level:	Not Reported	Note:	Not Reported
Level reading date:	1963-12-10	Feet below surface:	62.06
Feet to sea level:	Not Reported	Note:	Not Reported
Level reading date:	1963-12-03	Feet below surface:	61.97
Feet to sea level:	Not Reported	Note:	Not Reported
Level reading date:	1963-11-26	Feet below surface:	61.80
Feet to sea level:	Not Reported	Note:	Not Reported
Level reading date:	1963-11-19	Feet below surface:	61.88
Feet to sea level:	Not Reported	Note:	Not Reported



## GEOCHECK® - PHYSICAL SETTING SOURCE MAP FINDINGS

Level reading date:	1963-11-12	Feet below surface:	62.09
Feet to sea level:	Not Reported	Note:	Not Reported
Level reading date:	1963-11-04	Feet below surface:	62.24
Feet to sea level:	Not Reported	Note:	Not Reported
Level reading date:	1963-10-28	Feet below surface:	61.94
Feet to sea level:	Not Reported	Note:	Not Reported
Level reading date:	1963-10-21	Feet below surface:	61.7
Feet to sea level:	Not Reported	Note:	Not Reported
Level reading date:	1963-10-11	Feet below surface:	61.5
Feet to sea level:	Not Reported	Note:	Not Reported
Level reading date:	1963-10-04	Feet below surface:	61.3
Feet to sea level:	Not Reported	Note:	Not Reported
Level reading date:	1963-09-26	Feet below surface:	61.38
Feet to sea level:	Not Reported	Note:	Not Reported
Level reading date:	1963-09-17	Feet below surface:	61.69
Feet to sea level:	Not Reported	Note:	Not Reported
Level reading date:	1963-09-10	Feet below surface:	62.58
Feet to sea level:	Not Reported	Note:	Not Reported
Level reading date:	1963-08-27	Feet below surface:	61.77
Feet to sea level:	Not Reported	Note:	Not Reported
Level reading date:	1963-08-20	Feet below surface:	61.87
Feet to sea level:	Not Reported	Note:	Not Reported
Level reading date:	1963-08-16	Feet below surface:	62.1
Feet to sea level:	Not Reported	Note:	Not Reported
Level reading date:	1953-03-26	Feet below surface:	51
Feet to sea level:	Not Reported	Note:	Not Reported

**AG554**  
**WNW**  
**1/2 - 1 Mile**  
**Lower**

**WA WELLS      WALOG1000803232**

Database:	Ecology Well Logs	Well Log ID:	1632005
Well Tag:	Not Reported	Project Tag:	1
Notice of Intent #:	SE62725	Date Received:	25-JUL-17
Diameter:	9	Casing Depth:	51.5
Well Completion:	12-JUL-17	Well Owner:	City Of Tacoma
Well Type:	Resource Protection	Driller #:	3119
Static Level:	180	Flow Rate (GPM):	0
Flow Type:	Static Level	PSI:	0
Well Test:	Not Reported	Water Reclamation #:	12



## GEOCHECK® - PHYSICAL SETTING SOURCE MAP FINDINGS

Map ID  
Direction  
Distance  
Elevation

Database EDR ID Number

**AG555**  
**WNW**  
**1/2 - 1 Mile**  
**Lower**

**WA WELLS WALOG1000567960**

Database: Ecology Well Logs  
Well Tag: BAM426  
Notice of Intent #: R070728  
Diameter: 0  
Well Completion: 03-AUG-11  
Well Type: Resource Protection  
Static Level: 0  
Flow Type: Not Reported  
Well Test: Not Reported

Well Log ID: 811885  
Project Tag: Not Reported  
Date Received: 29-NOV-11  
Casing Depth: 15  
Well Owner: Png  
Driller #: Not Reported  
Flow Rate (GPM): 0  
PSI: 0  
Water Reclamation #: 12

**AG556**  
**WNW**  
**1/2 - 1 Mile**  
**Lower**

**WA WELLS WALOG1000567959**

Database: Ecology Well Logs  
Well Tag: BAM472  
Notice of Intent #: R070728  
Diameter: 0  
Well Completion: 03-AUG-11  
Well Type: Resource Protection  
Static Level: 0  
Flow Type: Not Reported  
Well Test: Not Reported

Well Log ID: 811883  
Project Tag: Not Reported  
Date Received: 29-NOV-11  
Casing Depth: 15  
Well Owner: Png  
Driller #: Not Reported  
Flow Rate (GPM): 0  
PSI: 0  
Water Reclamation #: 12

**AG557**  
**WNW**  
**1/2 - 1 Mile**  
**Lower**

**WA WELLS WALOG1000803512**

Database: Ecology Well Logs  
Well Tag: Not Reported  
Notice of Intent #: AE43962  
Diameter: 9  
Well Completion: 12-JUL-17  
Well Type: Decommissioning  
Static Level: 444  
Flow Type: Static Level  
Well Test: Not Reported

Well Log ID: 1632008  
Project Tag: 2  
Date Received: 25-JUL-17  
Casing Depth: 51.5  
Well Owner: City Of Tacoma  
Driller #: 3119  
Flow Rate (GPM): 0  
PSI: 0  
Water Reclamation #: 12

**AG558**  
**WNW**  
**1/2 - 1 Mile**  
**Lower**

**WA WELLS WALOG1000803234**

Database: Ecology Well Logs  
Well Tag: Not Reported  
Notice of Intent #: SE62725  
Diameter: 9

Well Log ID: 1632007  
Project Tag: 2  
Date Received: 25-JUL-17  
Casing Depth: 51.5



## GEOCHECK® - PHYSICAL SETTING SOURCE MAP FINDINGS

Well Completion:	12-JUL-17	Well Owner:	City Of Tacoma
Well Type:	Resource Protection	Driller #:	3119
Static Level:	444	Flow Rate (GPM):	0
Flow Type:	Static Level	PSI:	0
Well Test:	Not Reported	Water Reclamation #:	12

**AG559**  
**WNW**  
**1/2 - 1 Mile**  
**Lower**

**WA WELLS      WALOG1000803233**

Database:	Ecology Well Logs	Well Log ID:	1632006
Well Tag:	Not Reported	Project Tag:	1
Notice of Intent #:	AE43962	Date Received:	25-JUL-17
Diameter:	9	Casing Depth:	51.5
Well Completion:	12-JUL-17	Well Owner:	City Of Tacoma
Well Type:	Decommisioning	Driller #:	3119
Static Level:	180	Flow Rate (GPM):	0
Flow Type:	Static Level	PSI:	0
Well Test:	Not Reported	Water Reclamation #:	12



## GEOCHECK® - PHYSICAL SETTING SOURCE MAP FINDINGS RADON

### AREA RADON INFORMATION

Federal EPA Radon Zone for PIERCE County: 3

Note: Zone 1 indoor average level > 4 pCi/L.

: Zone 2 indoor average level  $\geq$  2 pCi/L and  $\leq$  4 pCi/L.

: Zone 3 indoor average level < 2 pCi/L.

---

Federal Area Radon Information for Zip Code: 98466

Number of sites tested: 4

Area	Average Activity	% <4 pCi/L	% 4-20 pCi/L	% >20 pCi/L
Living Area - 1st Floor	0.150 pCi/L	100%	0%	0%
Living Area - 2nd Floor	Not Reported	Not Reported	Not Reported	Not Reported
Basement	0.600 pCi/L	100%	0%	0%



# PHYSICAL SETTING SOURCE RECORDS SEARCHED

## TOPOGRAPHIC INFORMATION

### USGS 7.5' Digital Elevation Model (DEM)

Source: United States Geologic Survey

EDR acquired the USGS 7.5' Digital Elevation Model in 2002 and updated it in 2006. The 7.5 minute DEM corresponds to the USGS 1:24,000- and 1:25,000-scale topographic quadrangle maps. The DEM provides elevation data with consistent elevation units and projection.

### Current USGS 7.5 Minute Topographic Map

Source: U.S. Geological Survey

## HYDROLOGIC INFORMATION

**Flood Zone Data:** This data was obtained from the Federal Emergency Management Agency (FEMA). It depicts 100-year and 500-year flood zones as defined by FEMA. It includes the National Flood Hazard Layer (NFHL) which incorporates Flood Insurance Rate Map (FIRM) data and Q3 data from FEMA in areas not covered by NFHL.

Source: FEMA

Telephone: 877-336-2627

Date of Government Version: 2003, 2015

**NWI:** National Wetlands Inventory. This data, available in select counties across the country, was obtained by EDR in 2002, 2005 and 2010 from the U.S. Fish and Wildlife Service.

### State Wetlands Data: Wetland Inventory

Source: Department of Ecology

Telephone: 360-407-6121

## HYDROGEOLOGIC INFORMATION

### AQUIFLOW<sup>R</sup> Information System

Source: EDR proprietary database of groundwater flow information

EDR has developed the AQUIFLOW Information System (AIS) to provide data on the general direction of groundwater flow at specific points. EDR has reviewed reports submitted to regulatory authorities at select sites and has extracted the date of the report, hydrogeologically determined groundwater flow direction and depth to water table information.

## GEOLOGIC INFORMATION

### Geologic Age and Rock Stratigraphic Unit

Source: P.G. Schruben, R.E. Arndt and W.J. Bawiec, Geology of the Conterminous U.S. at 1:2,500,000 Scale - A digital representation of the 1974 P.B. King and H.M. Beikman Map, USGS Digital Data Series DDS - 11 (1994).

### STATSGO: State Soil Geographic Database

Source: Department of Agriculture, Natural Resources Conservation Service (NRCS)

The U.S. Department of Agriculture's (USDA) Natural Resources Conservation Service (NRCS) leads the national Conservation Soil Survey (NCSS) and is responsible for collecting, storing, maintaining and distributing soil survey information for privately owned lands in the United States. A soil map in a soil survey is a representation of soil patterns in a landscape. Soil maps for STATSGO are compiled by generalizing more detailed (SSURGO) soil survey maps.

### SSURGO: Soil Survey Geographic Database

Source: Department of Agriculture, Natural Resources Conservation Service (NRCS)

Telephone: 800-672-5559

SSURGO is the most detailed level of mapping done by the Natural Resources Conservation Service, mapping scales generally range from 1:12,000 to 1:63,360. Field mapping methods using national standards are used to construct the soil maps in the Soil Survey Geographic (SSURGO) database. SSURGO digitizing duplicates the original soil survey maps. This level of mapping is designed for use by landowners, townships and county natural resource planning and management.



# PHYSICAL SETTING SOURCE RECORDS SEARCHED

## LOCAL / REGIONAL WATER AGENCY RECORDS

### FEDERAL WATER WELLS

#### PWS: Public Water Systems

Source: EPA/Office of Drinking Water

Telephone: 202-564-3750

Public Water System data from the Federal Reporting Data System. A PWS is any water system which provides water to at least 25 people for at least 60 days annually. PWSs provide water from wells, rivers and other sources.

#### PWS ENF: Public Water Systems Violation and Enforcement Data

Source: EPA/Office of Drinking Water

Telephone: 202-564-3750

Violation and Enforcement data for Public Water Systems from the Safe Drinking Water Information System (SDWIS) after August 1995. Prior to August 1995, the data came from the Federal Reporting Data System (FRDS).

#### USGS Water Wells: USGS National Water Inventory System (NWIS)

This database contains descriptive information on sites where the USGS collects or has collected data on surface water and/or groundwater. The groundwater data includes information on wells, springs, and other sources of groundwater.

### STATE RECORDS

#### Water Wells

Source: Department of Health

Telephone: 360-236-3148

Group A and B well locations.

#### Water Well Listing

Source: Public Utility District

Telephone: 206-779-7656

A listing of water well locations in Kitsap County.

#### Ecology Well Logs

Source: Department of Ecology

Telephone: 360-407-7294

Point geodatabase with a record for each Ecology well report. Points are located by quarter quarter section centroid.

Points contain all well report types including water wells, resource protection wells, and decommissioned wells.

## OTHER STATE DATABASE INFORMATION

#### Oil and Gas Well Listing

Source: Department of Natural Resources

Telephone: 360-902-1450

Locations that represent oil and gas test well sites in Washington State from 1890 to present.

### RADON

#### Area Radon Information

Source: USGS

Telephone: 703-356-4020

The National Radon Database has been developed by the U.S. Environmental Protection Agency

(USEPA) and is a compilation of the EPA/State Residential Radon Survey and the National Residential Radon Survey.

The study covers the years 1986 - 1992. Where necessary data has been supplemented by information collected at private sources such as universities and research institutions.

#### EPA Radon Zones

Source: EPA

Telephone: 703-356-4020

Sections 307 & 309 of IRRA directed EPA to list and identify areas of U.S. with the potential for elevated indoor radon levels.



## PHYSICAL SETTING SOURCE RECORDS SEARCHED

### OTHER

Airport Landing Facilities: Private and public use landing facilities  
Source: Federal Aviation Administration, 800-457-6656

Epicenters: World earthquake epicenters, Richter 5 or greater  
Source: Department of Commerce, National Oceanic and Atmospheric Administration

Earthquake Fault Lines: The fault lines displayed on EDR's Topographic map are digitized quaternary faultlines, prepared in 1975 by the United State Geological Survey

### **STREET AND ADDRESS INFORMATION**

Â© 2015 TomTom North America, Inc. All rights reserved. This material is proprietary and the subject of copyright protection and other intellectual property rights owned by or licensed to Tele Atlas North America, Inc. The use of this material is subject to the terms of a license agreement. You will be held liable for any unauthorized copying or disclosure of this material.



**APPENDIX C**  
**TOPOGRAPHIC MAPS**



**Appendix C**  
**Historical Topographic Maps Review**

PES Environmental, Inc., an NV5 Company

**Subject Property**

Date	Comments
1942-1983	Undifferentiated, apparently undeveloped property.
1959	Undifferentiated, apparently undeveloped property. One small structure depicted in northwest corner of the subject property.
1968	Notable change is the depiction of the Metal Marine main warehouse building.
1973-1981	No significant changes were noted from the previous map.
1984-2020	The only significant change from the previous map was the omission of the subject property building from the map.

**Adjacent Properties**

Date	Comments
1942-1983	Undifferentiated, apparently undeveloped properties.
1959	Infilling of structures depicted to the north and west of the subject property. "Tacoma Airport" depicted further west.
1968-1981	No significant changes were noted from the previous map. The airport is no longer depicted on the 1981 map.
1994-1997	Continued Infilling of commercial structures depicted to the west of the subject property.
1984-2020	The only significant change from the previous map was the omission of all buildings that were depicted on previous maps.





Prose Fircrest Apartments Development

2119 Mildred Street West

Tacoma, WA 98466

Inquiry Number: 6765219.4

November 24, 2021

# EDR Historical Topo Map Report

## with QuadMatch™



6 Armstrong Road, 4th floor  
Shelton, CT 06484  
Toll Free: 800.352.0050  
[www.edrnet.com](http://www.edrnet.com)



# EDR Historical Topo Map Report

11/24/21

**Site Name:**

Prose Fircrest Apartments Dev  
2119 Mildred Street West  
Tacoma, WA 98466  
EDR Inquiry # 6765219.4

**Client Name:**

PES Environmental  
2101 Fourth Avenue, Suite 1310  
Seattle, WA 98121  
Contact: Russell Stolsen



EDR Topographic Map Library has been searched by EDR and maps covering the target property location as provided by PES Environmental were identified for the years listed below. EDR's Historical Topo Map Report is designed to assist professionals in evaluating potential liability on a target property resulting from past activities. EDR's Historical Topo Map Report includes a search of a collection of public and private color historical topographic maps, dating back to the late 1800s.

**Search Results:****Coordinates:**

<b>P.O.#</b>	1325.023.01	<b>Latitude:</b>	47.240005 47° 14' 24" North
<b>Project:</b>	Prose Fircrest Phase I ESA	<b>Longitude:</b>	-122.524982 -122° 31' 30" West
		<b>UTM Zone:</b>	Zone 10 North
		<b>UTM X Meters:</b>	535951.45
		<b>UTM Y Meters:</b>	5231944.98
		<b>Elevation:</b>	322.81' above sea level

**Maps Provided:**

2020	1959, 1961
2017	1948, 1949, 1953
2014	1943, 1944
1997	1942, 1944
1994	
1981	
1973	
1968	

**Disclaimer - Copyright and Trademark Notice**

This Report contains certain information obtained from a variety of public and other sources reasonably available to Environmental Data Resources, Inc. It cannot be concluded from this Report that coverage information for the target and surrounding properties does not exist from other sources. NO WARRANTY EXPRESSED OR IMPLIED, IS MADE WHATSOEVER IN CONNECTION WITH THIS REPORT. ENVIRONMENTAL DATA RESOURCES, INC. SPECIFICALLY DISCLAIMS THE MAKING OF ANY SUCH WARRANTIES, INCLUDING WITHOUT LIMITATION, MERCHANTABILITY OR FITNESS FOR A PARTICULAR USE OR PURPOSE. ALL RISK IS ASSUMED BY THE USER. IN NO EVENT SHALL ENVIRONMENTAL DATA RESOURCES, INC. BE LIABLE TO ANYONE, WHETHER ARISING OUT OF ERRORS OR OMISSIONS, NEGLIGENCE, ACCIDENT OR ANY OTHER CAUSE, FOR ANY LOSS OF DAMAGE, INCLUDING, WITHOUT LIMITATION, SPECIAL, INCIDENTAL, CONSEQUENTIAL, OR EXEMPLARY DAMAGES. ANY LIABILITY ON THE PART OF ENVIRONMENTAL DATA RESOURCES, INC. IS STRICTLY LIMITED TO A REFUND OF THE AMOUNT PAID FOR THIS REPORT. Purchaser accepts this Report "AS IS". Any analyses, estimates, ratings, environmental risk levels or risk codes provided in this Report are provided for illustrative purposes only, and are not intended to provide, nor should they be interpreted as providing any facts regarding, or prediction or forecast of, any environmental risk for any property. Only a Phase I Environmental Site Assessment performed by an environmental professional can provide information regarding the environmental risk for any property. Additionally, the information provided in this Report is not to be construed as legal advice.

Copyright 2021 by Environmental Data Resources, Inc. All rights reserved. Reproduction in any media or format, in whole or in part, of any report or map of Environmental Data Resources, Inc., or its affiliates, is prohibited without prior written permission.

EDR and its logos (including Sanborn and Sanborn Map) are trademarks of Environmental Data Resources, Inc. or its affiliates. All other trademarks used herein are the property of their respective owners.



## Topo Sheet Key

This EDR Topo Map Report is based upon the following USGS topographic map sheets.

### 2020 Source Sheets



Steilacoom  
2020  
7.5-minute, 24000



Gig Harbor  
2020  
7.5-minute, 24000



Tacoma South  
2020  
7.5-minute, 24000



Tacoma North  
2020  
7.5-minute, 24000

### 2017 Source Sheets



Steilacoom  
2017  
7.5-minute, 24000



Gig Harbor  
2017  
7.5-minute, 24000



Tacoma South  
2017  
7.5-minute, 24000



Tacoma North  
2017  
7.5-minute, 24000

### 2014 Source Sheets



Steilacoom  
2014  
7.5-minute, 24000



Gig Harbor  
2014  
7.5-minute, 24000



Tacoma South  
2014  
7.5-minute, 24000

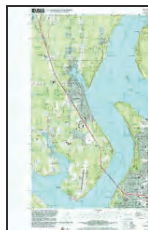


Tacoma North  
2014  
7.5-minute, 24000

### 1997 Source Sheets



Tacoma North  
1997  
7.5-minute, 24000  
Aerial Photo Revised 1990



Gig Harbor  
1997  
7.5-minute, 24000  
Aerial Photo Revised 1997



Tacoma South  
1997  
7.5-minute, 24000  
Aerial Photo Revised 1990



Steilacoom  
1997  
7.5-minute, 24000  
Aerial Photo Revised 1990



## Topo Sheet Key

This EDR Topo Map Report is based upon the following USGS topographic map sheets.

### 1994 Source Sheets



Tacoma South  
1994  
7.5-minute, 24000  
Aerial Photo Revised 1990



Gig Harbor  
1994  
7.5-minute, 24000  
Aerial Photo Revised 1990



Tacoma North  
1994  
7.5-minute, 24000  
Aerial Photo Revised 1990



Steilacoom  
1994  
7.5-minute, 24000  
Aerial Photo Revised 1990

### 1981 Source Sheets



Tacoma North  
1981  
7.5-minute, 24000  
Aerial Photo Revised 1978



Gig Harbor  
1981  
7.5-minute, 24000  
Aerial Photo Revised 1978



Steilacoom  
1981  
7.5-minute, 24000  
Aerial Photo Revised 1978



Tacoma South  
1981  
7.5-minute, 24000  
Aerial Photo Revised 1978

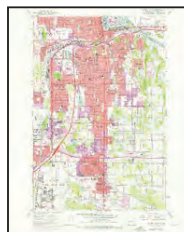
### 1973 Source Sheets



Steilacoom  
1973  
7.5-minute, 24000  
Aerial Photo Revised 1973



Tacoma North  
1973  
7.5-minute, 24000  
Aerial Photo Revised 1973



Tacoma South  
1973  
7.5-minute, 24000  
Aerial Photo Revised 1973

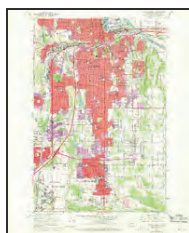


Gig Harbor  
1973  
7.5-minute, 24000  
Aerial Photo Revised 1973

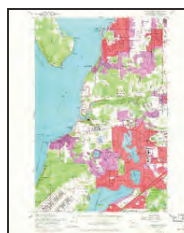
### 1968 Source Sheets



Gig Harbor  
1968  
7.5-minute, 24000  
Aerial Photo Revised 1968



Tacoma South  
1968  
7.5-minute, 24000  
Aerial Photo Revised 1968



Steilacoom  
1968  
7.5-minute, 24000  
Aerial Photo Revised 1968



Tacoma North  
1968  
7.5-minute, 24000  
Aerial Photo Revised 1968



## Topo Sheet Key

This EDR Topo Map Report is based upon the following USGS topographic map sheets.

### 1959, 1961 Source Sheets



Steilacoom  
1959  
7.5-minute, 24000  
Aerial Photo Revised 1947



Gig Harbor  
1959  
7.5-minute, 24000  
Aerial Photo Revised 1951



Tacoma North  
1961  
7.5-minute, 24000  
Aerial Photo Revised 1957



Tacoma South  
1961  
7.5-minute, 24000  
Aerial Photo Revised 1957

### 1948, 1949, 1953 Source Sheets



Steilacoom  
1948  
7.5-minute, 24000  
Aerial Photo Revised 1947



Tacoma North  
1949  
7.5-minute, 24000  
Aerial Photo Revised 1943

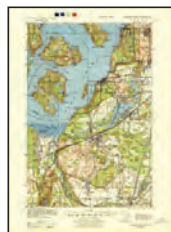


Gig Harbor  
1953  
7.5-minute, 24000  
Aerial Photo Revised 1951

### 1943, 1944 Source Sheets



Gig Harbor  
1943  
15-minute, 62500  
Aerial Photo Revised 1937



Anderson Island  
1944  
15-minute, 62500  
Aerial Photo Revised 1938



Tacoma South  
1944  
15-minute, 62500


### 1942, 1944 Source Sheets



GIG HARBOR  
1942  
15-minute, 50000

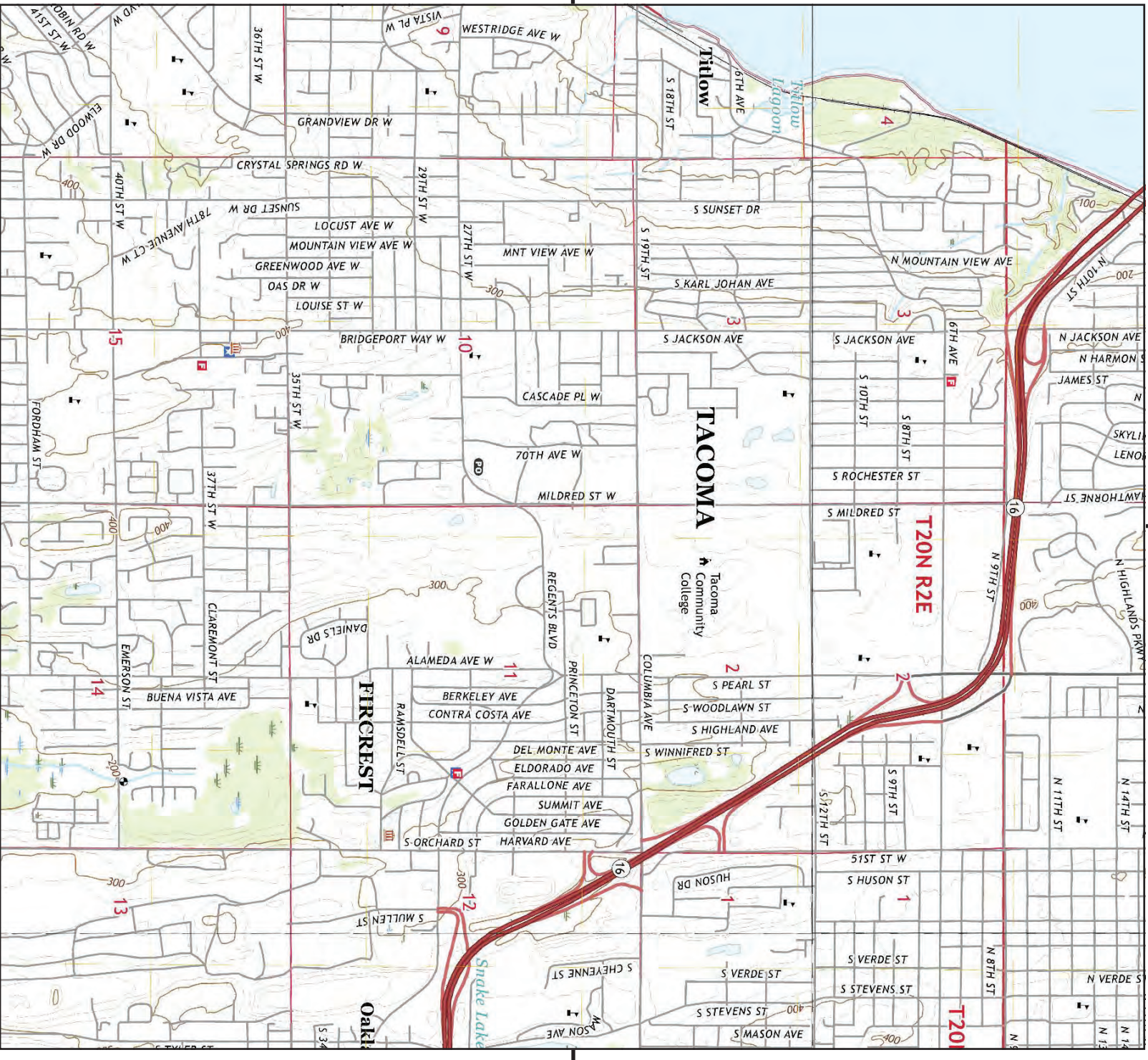


ANDERSON ISLAND  
1944  
15-minute, 50000

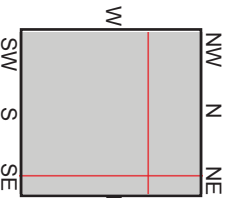


TACOMA SOUTH  
1944  
15-minute, 50000





This report includes information from the following map sheet(s).

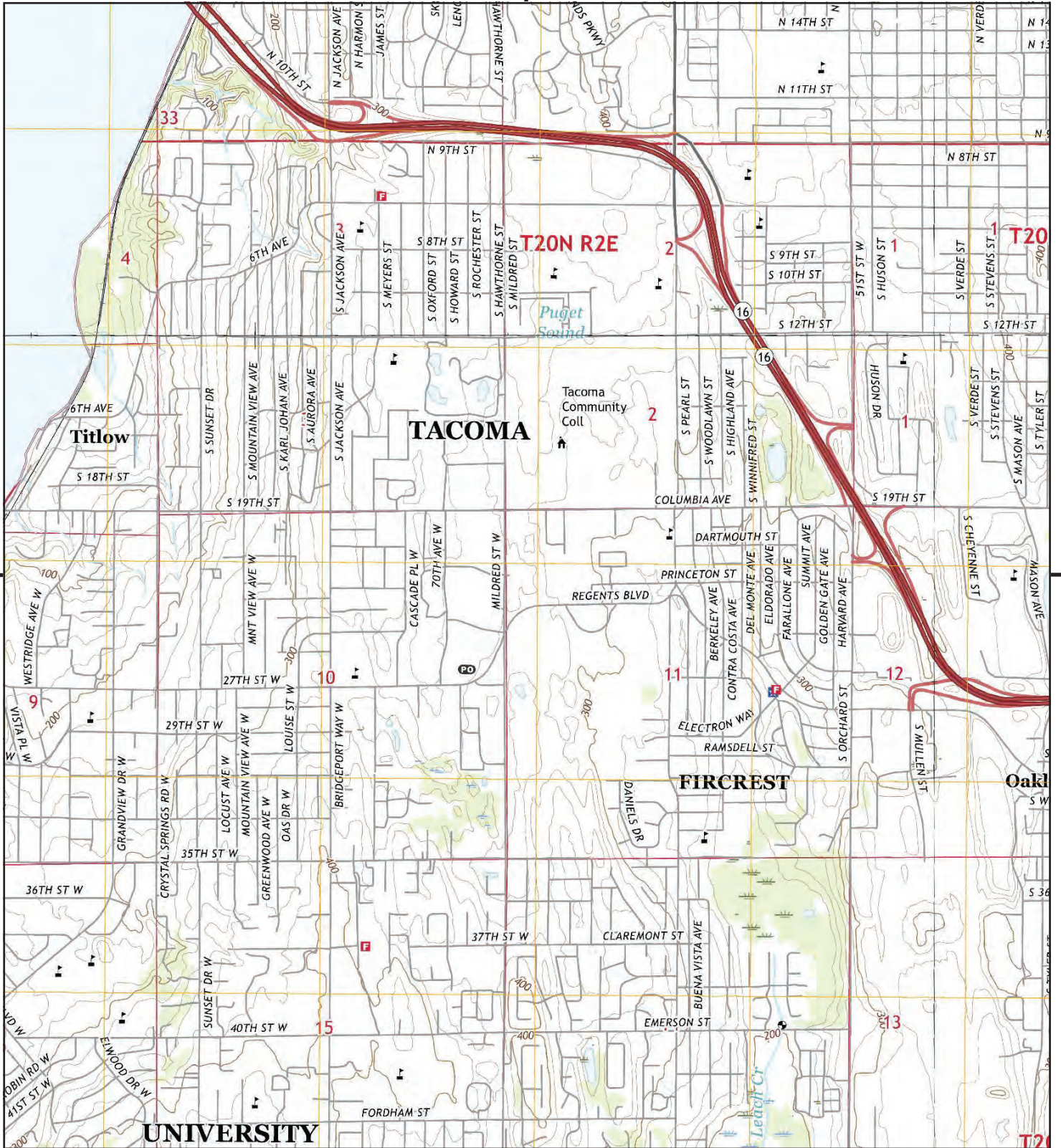


TP, Steilacoom, 2020, 7.5-minute  
N, Gig Harbor, 2020, 7.5-minute  
NE, Tacoma North, 2020, 7.5-minute  
SE, Tacoma South, 2020, 7.5-minute

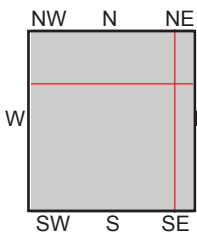
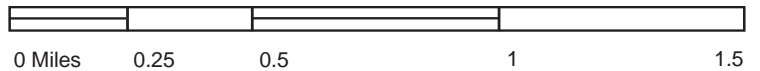
SITE NAME: Prose Fircrest Apartments Development  
ADDRESS: 2119 Mildred Street West  
Tacoma, WA 98466  
CLIENT: PES Environmental







This report includes information from the following map sheet(s).



TP, Steilacoom, 2017, 7.5-minute  
N, Gig Harbor, 2017, 7.5-minute  
NE, Tacoma North, 2017, 7.5-minute  
SE, Tacoma South, 2017, 7.5-minute

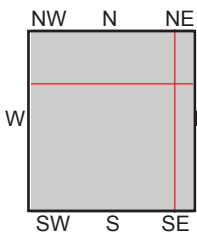
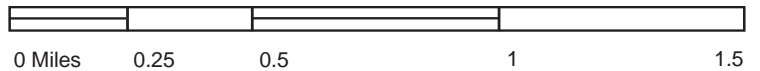
SITE NAME: Prose Fircrest Apartments Development  
ADDRESS: 2119 Mildred Street West  
Tacoma, WA 98466  
CLIENT: PES Environmental







This report includes information from the following map sheet(s).

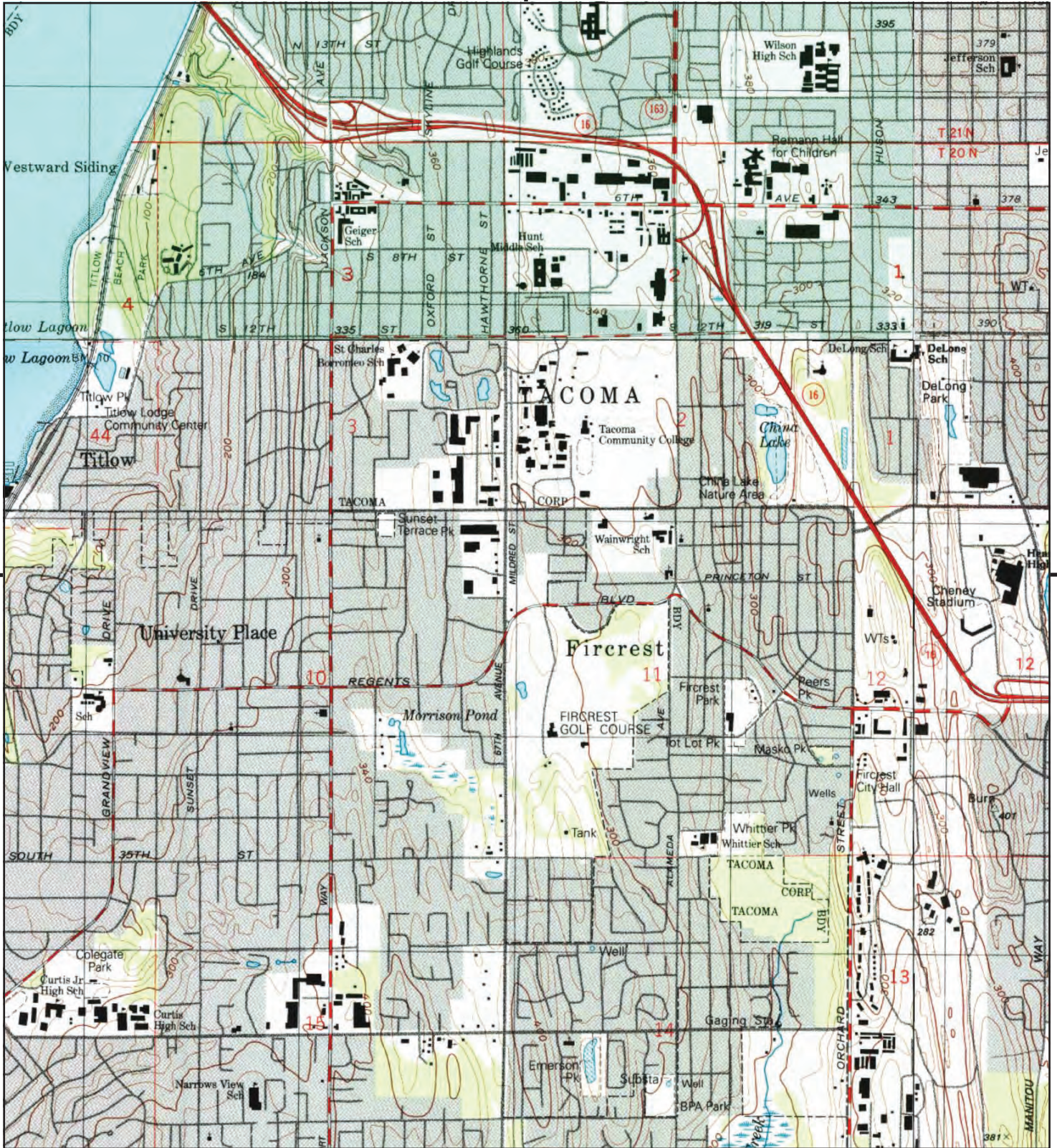


TP, Steilacoom, 2014, 7.5-minute  
 N, Gig Harbor, 2014, 7.5-minute  
 NE, Tacoma North, 2014, 7.5-minute  
 SE, Tacoma South, 2014, 7.5-minute

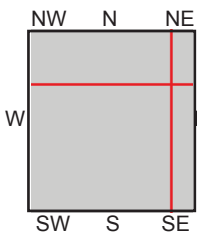
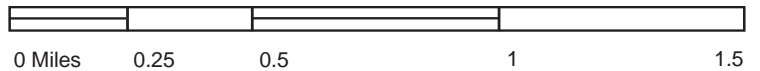
SITE NAME: Prose Fircrest Apartments Development  
 ADDRESS: 2119 Mildred Street West  
 Tacoma, WA 98466  
 CLIENT: PES Environmental







This report includes information from the following map sheet(s).

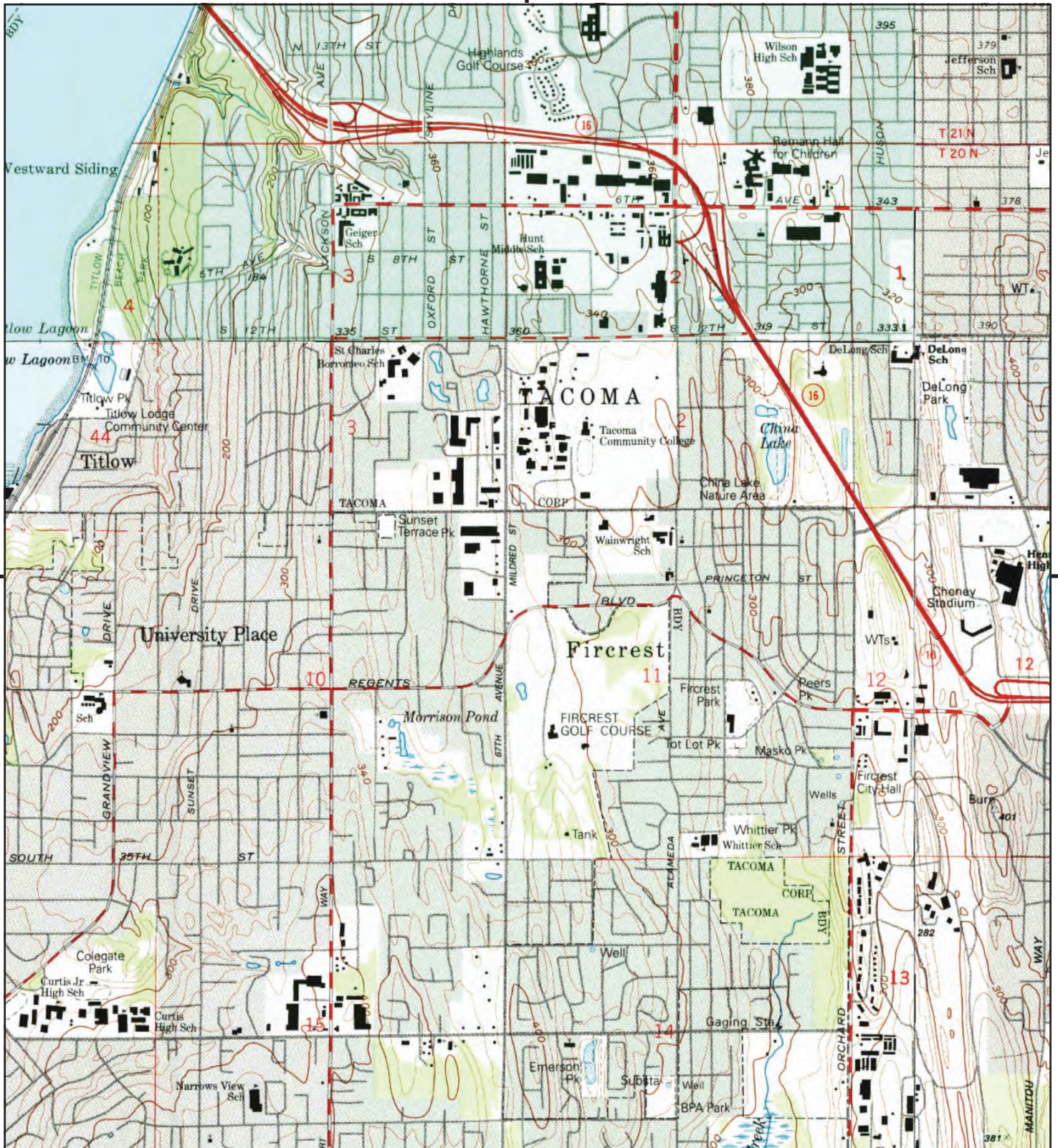


TP, Steilacoom, 1997, 7.5-minute  
 N, Gig Harbor, 1997, 7.5-minute  
 NE, Tacoma North, 1997, 7.5-minute  
 SE, Tacoma South, 1997, 7.5-minute

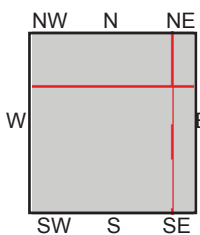

SITE NAME: Prose Fircrest Apartments Development  
 ADDRESS: 2119 Mildred Street West  
 Tacoma, WA 98466  
 CLIENT: PES Environmental







This report includes information from the following map sheet(s).

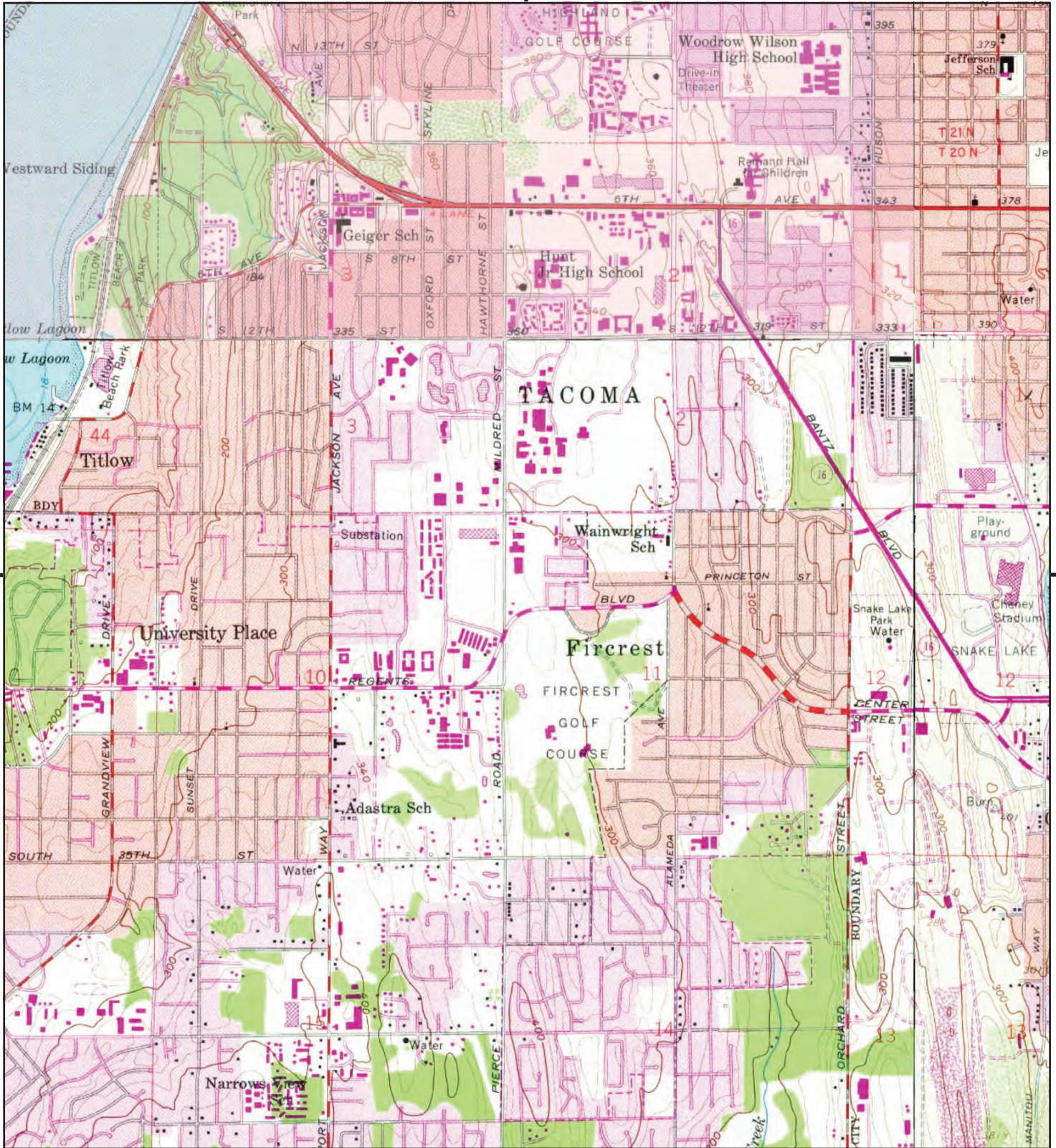


TP, Steilacoom, 1994, 7.5-minute  
 N, Gig Harbor, 1994, 7.5-minute  
 NE, Tacoma North, 1994, 7.5-minute  
 SE, Tacoma South, 1994, 7.5-minute

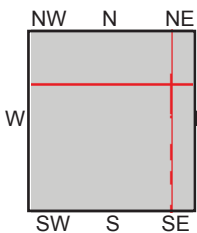
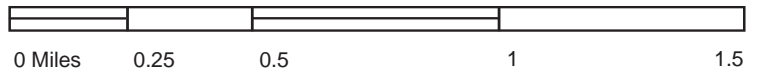
SITE NAME: Prose Fircrest Apartments Development  
 ADDRESS: 2119 Mildred Street West  
 Tacoma, WA 98466  
 CLIENT: PES Environmental







This report includes information from the following map sheet(s).

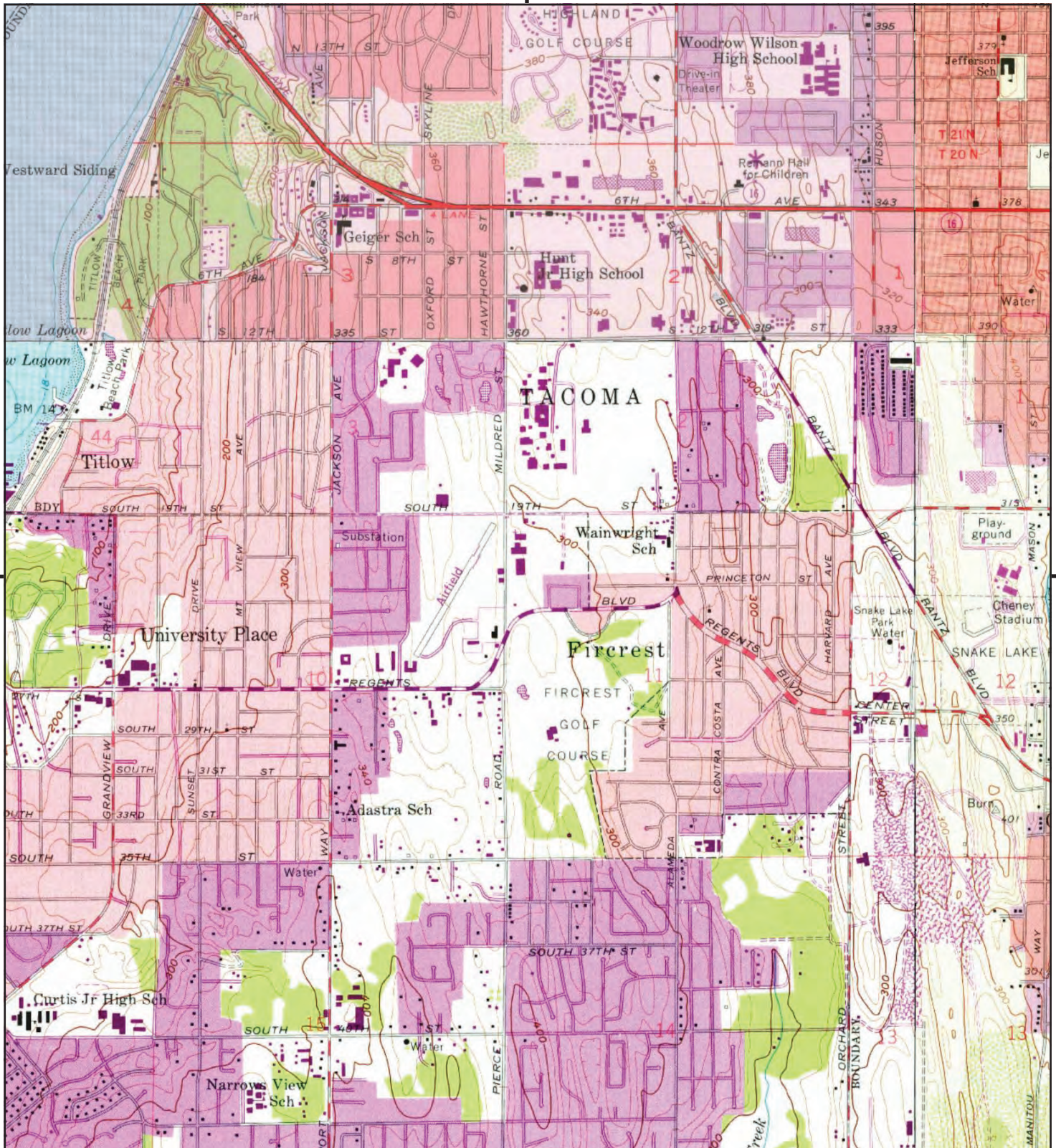


TP, Steilacoom, 1981, 7.5-minute  
N, Gig Harbor, 1981, 7.5-minute  
NE, Tacoma North, 1981, 7.5-minute  
SE, Tacoma South, 1981, 7.5-minute

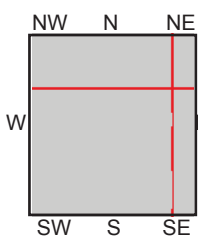
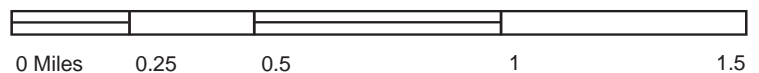
SITE NAME: Prose Fircrest Apartments Development  
ADDRESS: 2119 Mildred Street West  
Tacoma, WA 98466  
CLIENT: PES Environmental







This report includes information from the following map sheet(s).

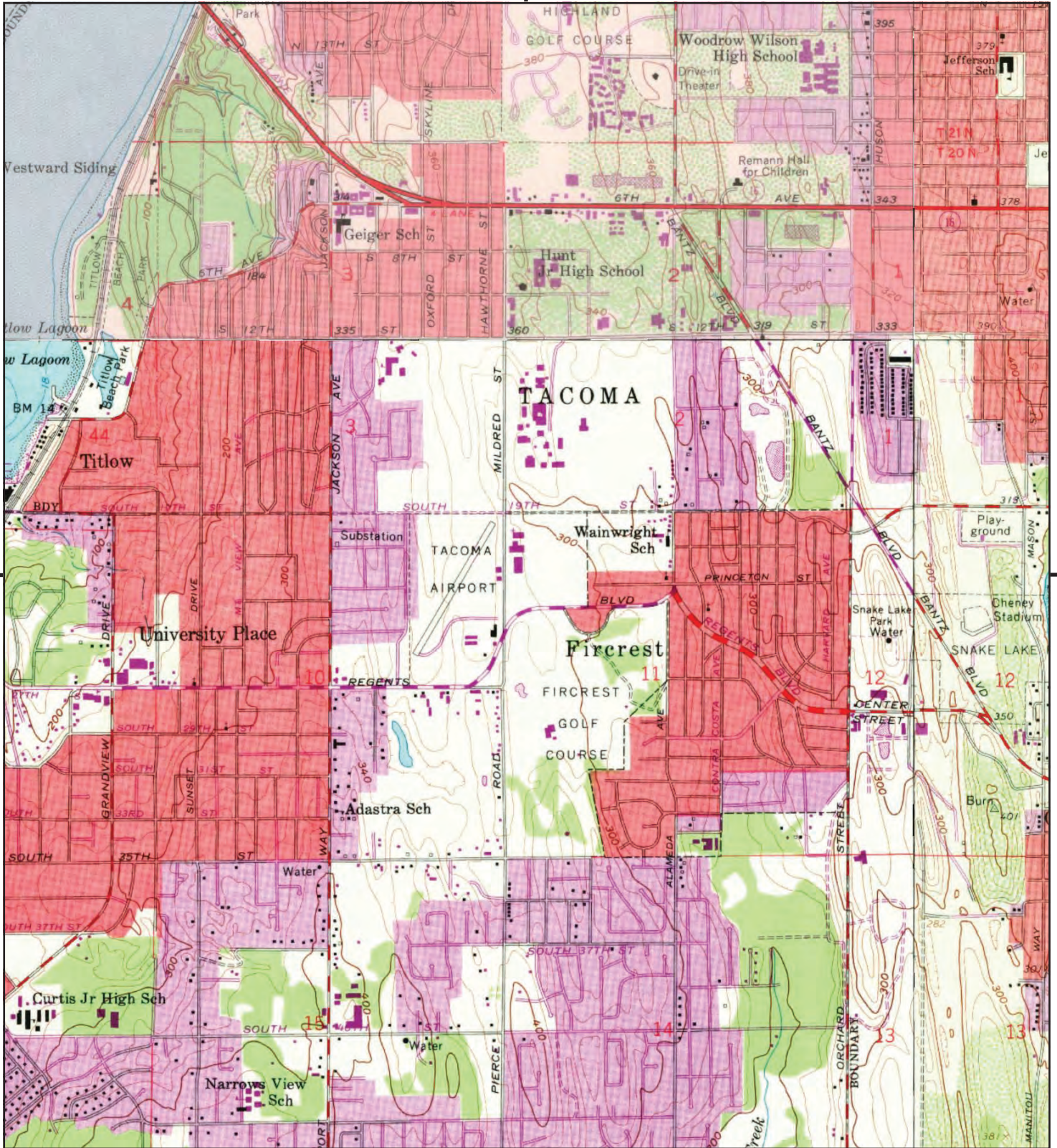


TP, Steilacoom, 1973, 7.5-minute  
 N, Gig Harbor, 1973, 7.5-minute  
 NE, Tacoma North, 1973, 7.5-minute  
 SE, Tacoma South, 1973, 7.5-minute

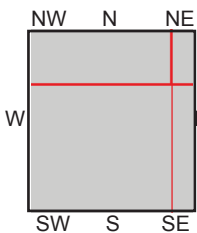
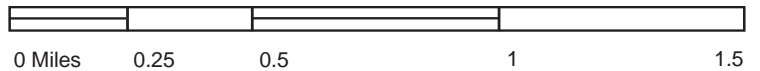
SITE NAME: Prose Fircrest Apartments Development  
 ADDRESS: 2119 Mildred Street West  
 Tacoma, WA 98466  
 CLIENT: PES Environmental







This report includes information from the following map sheet(s).

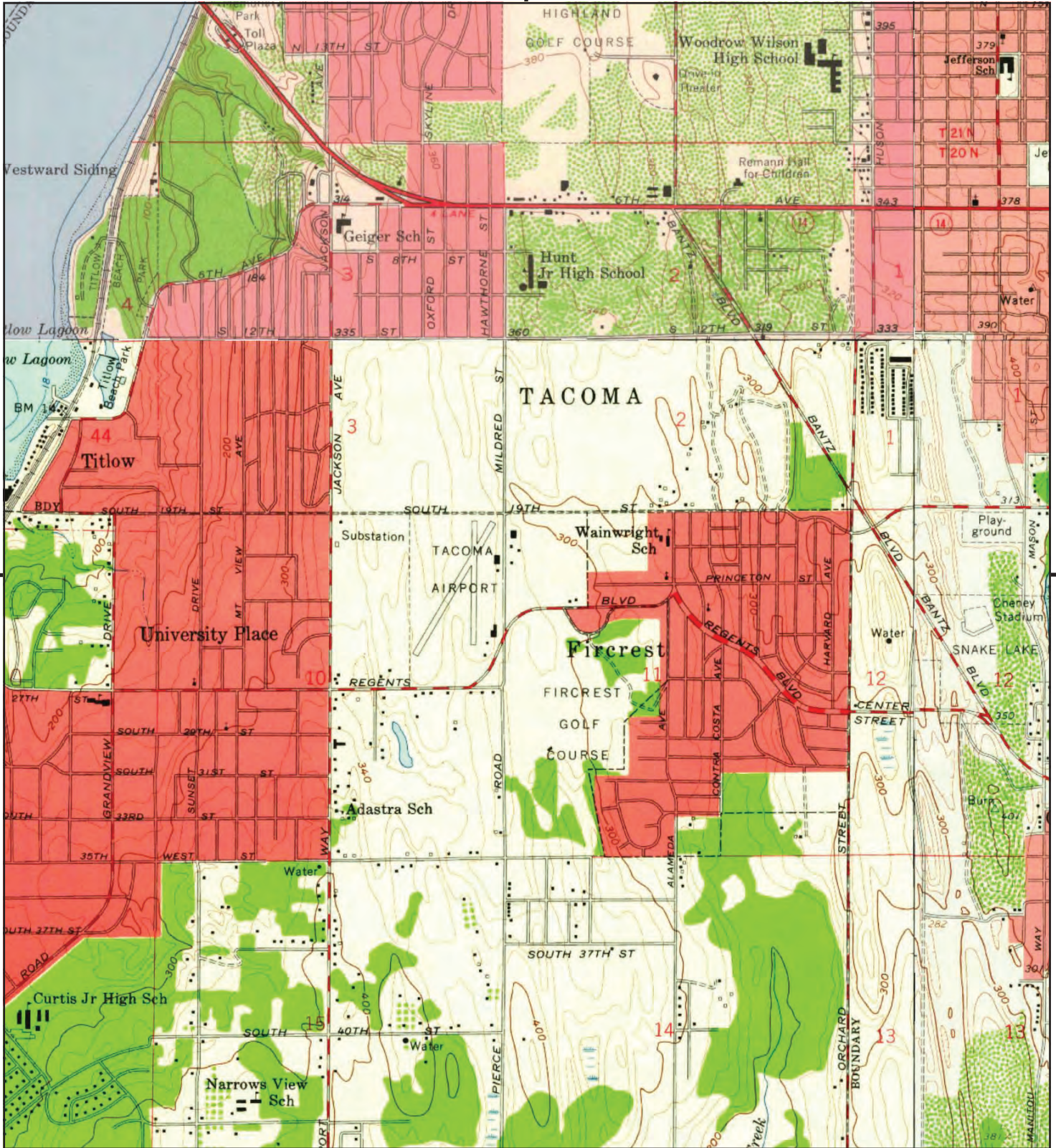


TP, Steilacoom, 1968, 7.5-minute  
N, Gig Harbor, 1968, 7.5-minute  
NE, Tacoma North, 1968, 7.5-minute  
SE, Tacoma South, 1968, 7.5-minute

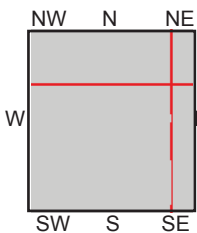
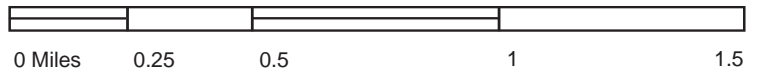
SITE NAME: Prose Fircrest Apartments Development  
ADDRESS: 2119 Mildred Street West  
Tacoma, WA 98466  
CLIENT: PES Environmental







This report includes information from the following map sheet(s).

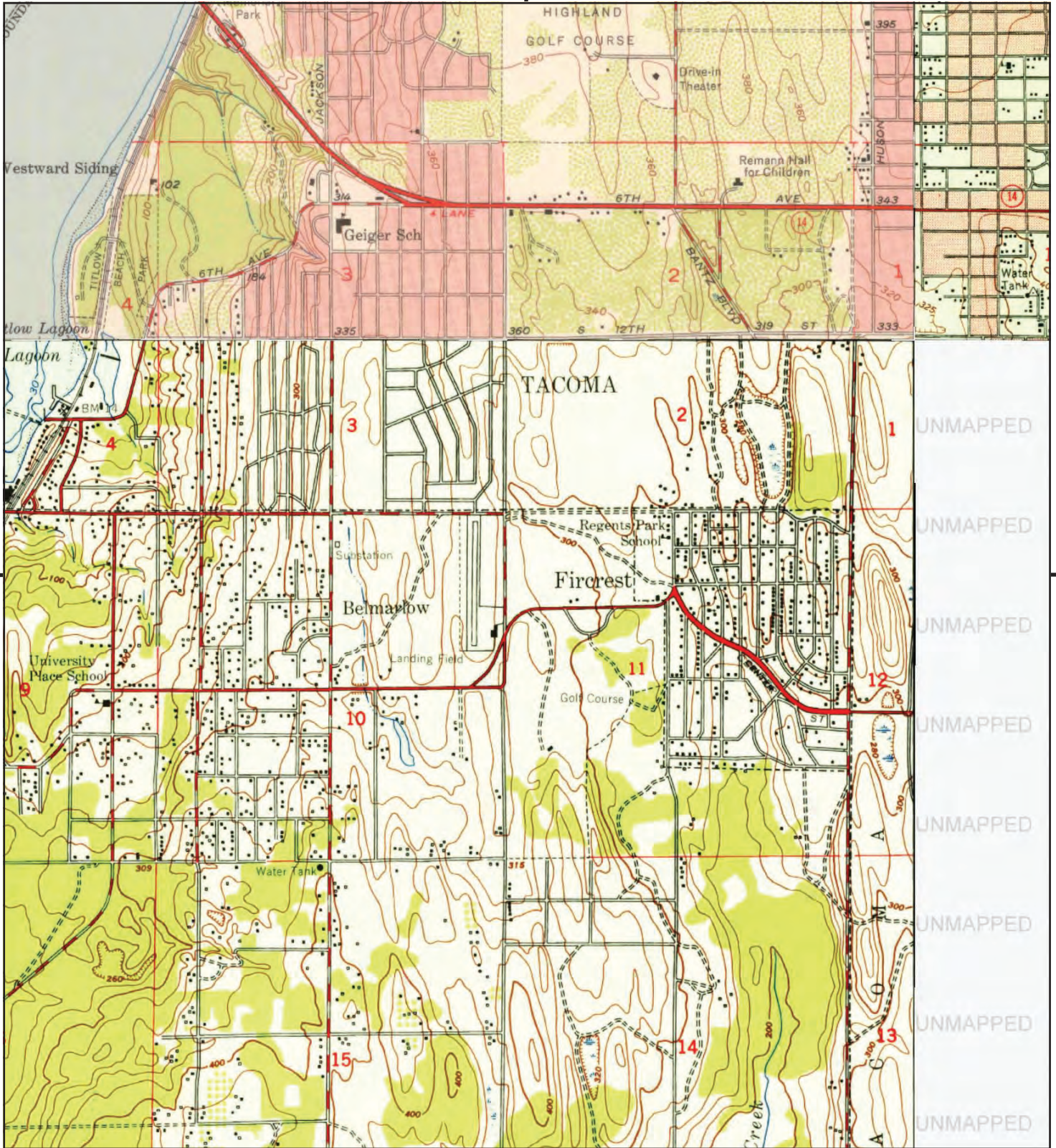


TP, Steilacoom, 1959, 7.5-minute  
N, Gig Harbor, 1959, 7.5-minute  
NE, Tacoma North, 1961, 7.5-minute  
SE, Tacoma South, 1961, 7.5-minute

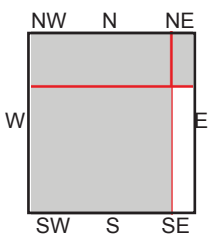
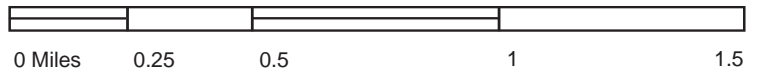
SITE NAME: Prose Fircrest Apartments Development  
ADDRESS: 2119 Mildred Street West  
Tacoma, WA 98466  
CLIENT: PES Environmental







This report includes information from the following map sheet(s).

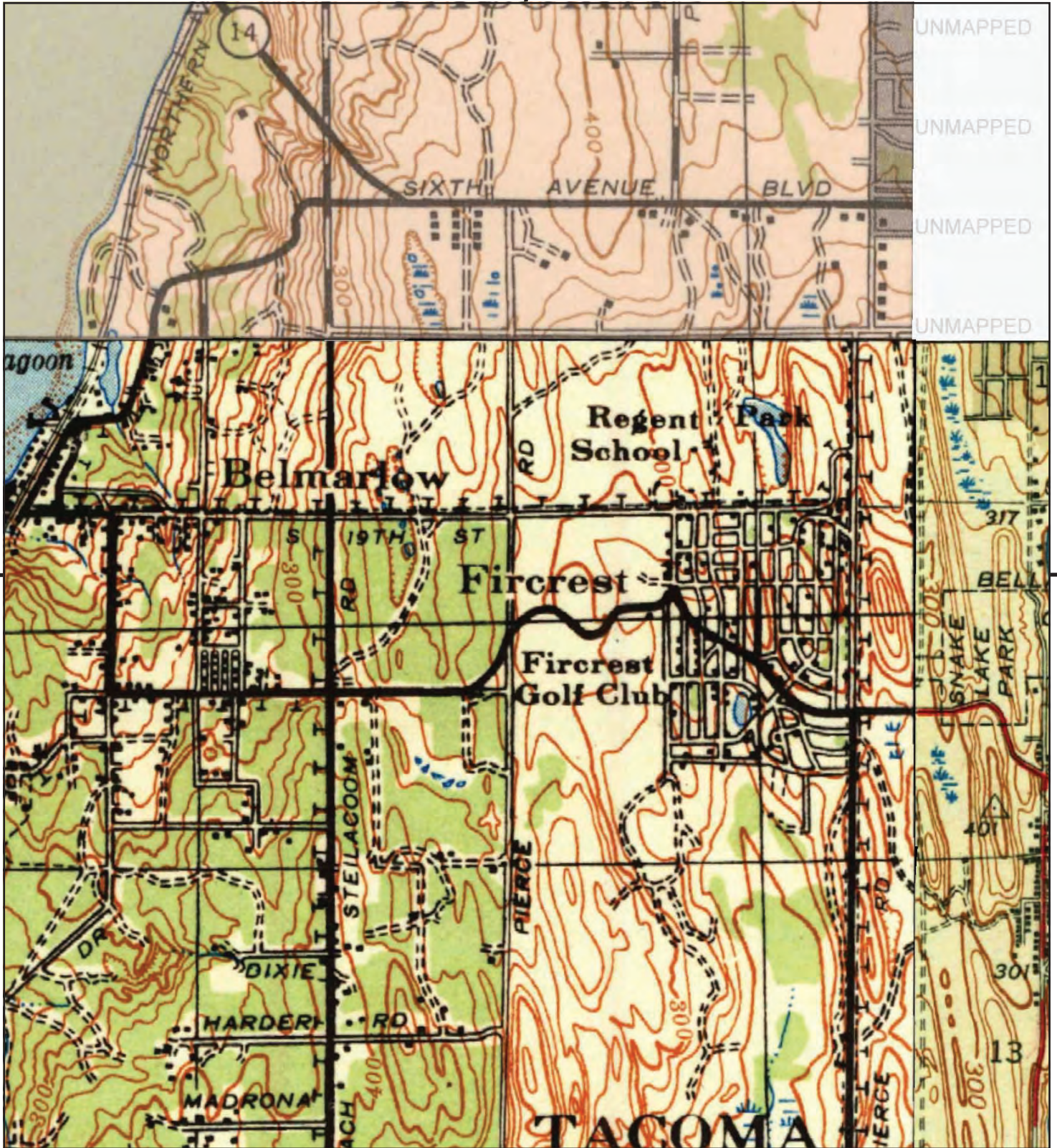


TP, Steilacoom, 1948, 7.5-minute  
N, Gig Harbor, 1953, 7.5-minute  
NE, Tacoma North, 1949, 7.5-minute

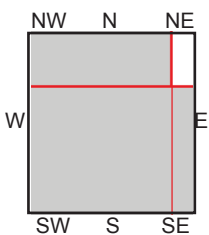
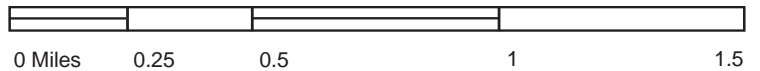
SITE NAME: Prose Fircrest Apartments Development  
ADDRESS: 2119 Mildred Street West  
Tacoma, WA 98466  
CLIENT: PES Environmental







This report includes information from the following map sheet(s).

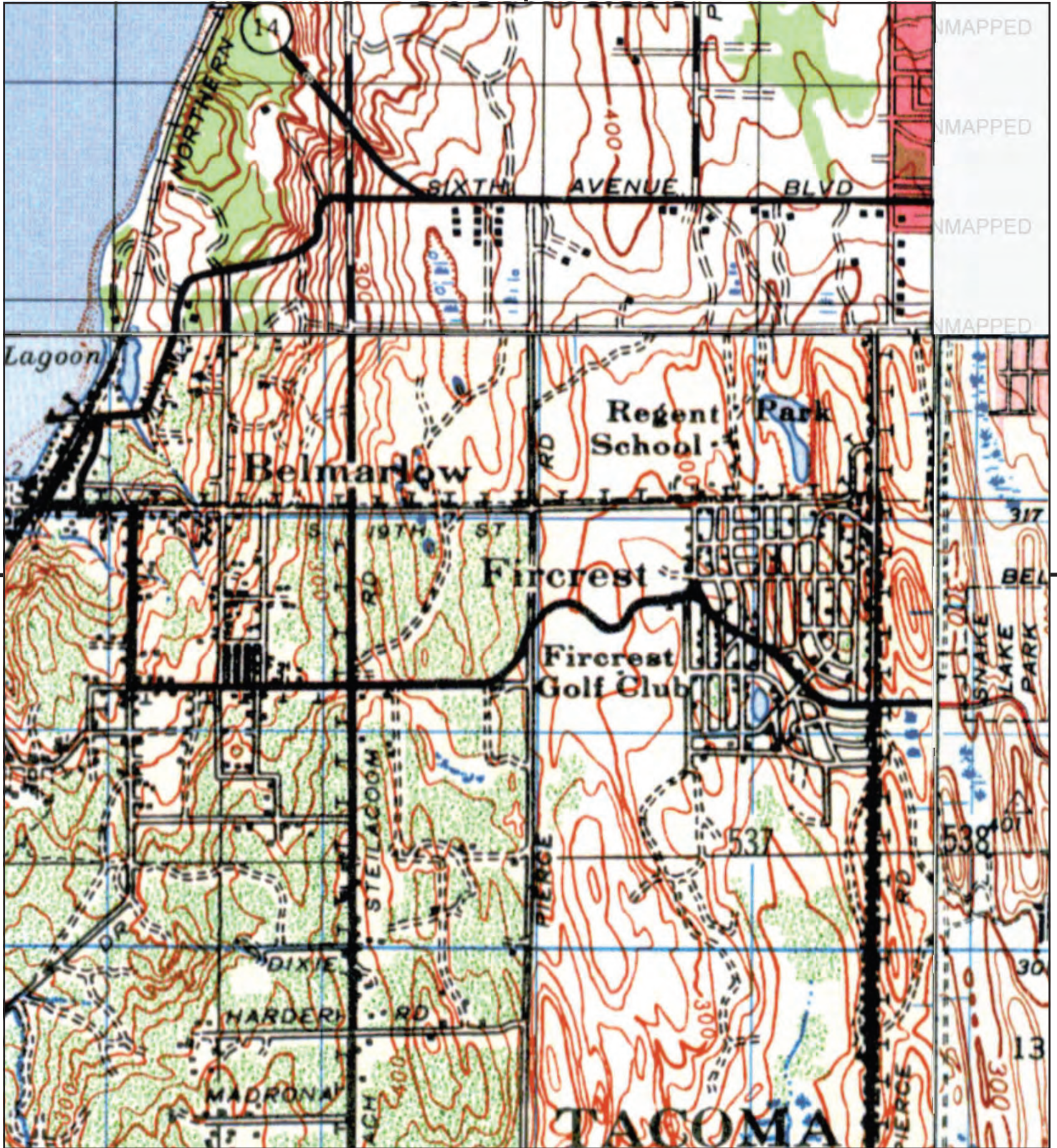


TP, Anderson Island, 1944, 15-minute  
SE, Tacoma South, 1944, 15-minute  
NW, Gig Harbor, 1943, 15-minute

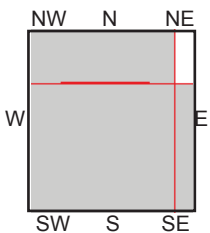
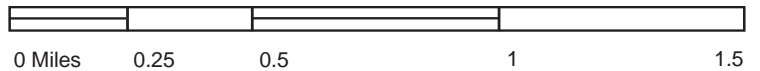
SITE NAME: Prose Fircrest Apartments Development  
ADDRESS: 2119 Mildred Street West  
Tacoma, WA 98466  
CLIENT: PES Environmental







This report includes information from the following map sheet(s).



TP, ANDERSON ISLAND, 1944, 15-minute  
SE, TACOMA SOUTH, 1944, 15-minute  
NW, GIG HARBOR, 1942, 15-minute

SITE NAME: Prose Fircrest Apartments Development  
ADDRESS: 2119 Mildred Street West  
Tacoma, WA 98466  
CLIENT: PES Environmental





**APPENDIX D**  
**AERIAL PHOTOGRAPHS**



**Appendix D**  
**Historical Aerial Photographs Review**

PES Environmental, Inc., an NV5 Company

**Subject Property**

Date	Photo Quality	Comments
1941-1957	Good	The subject property is undeveloped and covered with grass and shrubs.
1968-1990	Good	The subject property depicted the present-day Metal Marine Pilot industrial building as well as four small detached shed structures occupying the area at the southeast end of the main building. Visual evidence of fill being imported and spread across the central and eastern portions of the site was also observed in the 1980 and 1990 aerial photographs.
2013-2017	Fair-Good	During these years the detached shed structures observed in earlier photographs appeared to have been removed from the site, leaving only the concrete slabs. The central, eastern, and southern ends of the site appeared undeveloped. The Metal Marine Pilot industrial building appears to be vacant as no automobiles are depicted in observed in the adjoining western parking lot
2020	Good	No significant changes in the Google Earth aerial photograph were noted from previous aerial photographs. The subject property appears mostly as it does today.

**Adjacent Properties**

Date	Photo Quality	Comments
1941-1957	Good	The general area was undeveloped in the 1940s. By 1951 the airport was constructed to the west and the golf course was completed to the south. The only nearby structures depicted were the building on the east side of the airport. Residential infilling was depicted east of the subject property.
1968-1971	Good	Commercial infilling is noted on the adjacent property to the north (Pace Industries) and further north. Residential infilling continued up to the adjacent property along the eastern boundary of the subject property. The gasoline station (now Chase Bank) was depicted adjacent to the southwest corner of the subject property.
1980	Fair-Good	Continued infilling of commercial and residential properties were noted. The airport appeared to be vacated, although the runway/taxi-ways are still present.
1990-2020	Good	The only significant changes was the displacement of the airport property with the Narrows Plaza shopping center in 1980. Some of the buildings of the Pace Industries property to the north of the subject property were removed and displaced with buildings that are now retail buildings. The remaining general area appeared mostly as it does today.





## **Prose Fircrest Apartments Development**

2119 Mildred Street West

Tacoma, WA 98466

Inquiry Number: 6765219.11

November 24, 2021

# **The EDR Aerial Photo Decade Package**



6 Armstrong Road, 4th floor  
Shelton, CT 06484  
Toll Free: 800.352.0050  
[www.edrnet.com](http://www.edrnet.com)



## EDR Aerial Photo Decade Package

11/24/21

**Site Name:**

Prose Fircrest Apartments Dev  
2119 Mildred Street West  
Tacoma, WA 98466  
EDR Inquiry # 6765219.11

**Client Name:**

PES Environmental  
2101 Fourth Avenue, Suite 1310  
Seattle, WA 98121  
Contact: Russell Stolsen



Environmental Data Resources, Inc. (EDR) Aerial Photo Decade Package is a screening tool designed to assist environmental professionals in evaluating potential liability on a target property resulting from past activities. EDR's professional researchers provide digitally reproduced historical aerial photographs, and when available, provide one photo per decade.

### Search Results:

<u>Year</u>	<u>Scale</u>	<u>Details</u>	<u>Source</u>
2017	1"=500'	Flight Year: 2017	USDA/NAIP
2013	1"=500'	Flight Year: 2013	USDA/NAIP
2009	1"=500'	Flight Year: 2009	USDA/NAIP
2006	1"=500'	Flight Year: 2006	USDA/NAIP
1990	1"=500'	Acquisition Date: July 10, 1990	USGS/DOQQ
1980	1"=500'	Flight Date: July 01, 1980	USDA
1971	1"=500'	Flight Date: September 19, 1971	USGS
1968	1"=500'	Flight Date: August 31, 1968	USGS
1957	1"=500'	Flight Date: May 28, 1957	USGS
1951	1"=500'	Flight Date: September 01, 1951	USGS
1943	1"=500'	Flight Date: May 18, 1943	DIA
1941	1"=500'	Flight Date: July 10, 1941	USDA

**When delivered electronically by EDR, the aerial photo images included with this report are for ONE TIME USE ONLY. Further reproduction of these aerial photo images is prohibited without permission from EDR. For more information contact your EDR Account Executive.**

#### Disclaimer - Copyright and Trademark Notice

This Report contains certain information obtained from a variety of public and other sources reasonably available to Environmental Data Resources, Inc. It cannot be concluded from this Report that coverage information for the target and surrounding properties does not exist from other sources. NO WARRANTY EXPRESSED OR IMPLIED, IS MADE WHATSOEVER IN CONNECTION WITH THIS REPORT. ENVIRONMENTAL DATA RESOURCES, INC. SPECIFICALLY DISCLAIMS THE MAKING OF ANY SUCH WARRANTIES, INCLUDING WITHOUT LIMITATION, MERCHANTABILITY OR FITNESS FOR A PARTICULAR USE OR PURPOSE. ALL RISK IS ASSUMED BY THE USER. IN NO EVENT SHALL ENVIRONMENTAL DATA RESOURCES, INC. BE LIABLE TO ANYONE, WHETHER ARISING OUT OF ERRORS OR OMISSIONS, NEGLIGENCE, ACCIDENT OR ANY OTHER CAUSE, FOR ANY LOSS OF DAMAGE, INCLUDING, WITHOUT LIMITATION, SPECIAL, INCIDENTAL, CONSEQUENTIAL, OR EXEMPLARY DAMAGES. ANY LIABILITY ON THE PART OF ENVIRONMENTAL DATA RESOURCES, INC. IS STRICTLY LIMITED TO A REFUND OF THE AMOUNT PAID FOR THIS REPORT. Purchaser accepts this Report "AS IS". Any analyses, estimates, ratings, environmental risk levels or risk codes provided in this Report are provided for illustrative purposes only, and are not intended to provide, nor should they be interpreted as providing any facts regarding, or prediction or forecast of, any environmental risk for any property. Only a Phase I Environmental Site Assessment performed by an environmental professional can provide information regarding the environmental risk for any property. Additionally, the information provided in this Report is not to be construed as legal advice.

Copyright 2021 by Environmental Data Resources, Inc. All rights reserved. Reproduction in any media or format, in whole or in part, of any report or map of Environmental Data Resources, Inc., or its affiliates, is prohibited without prior written permission.

EDR and its logos (including Sanborn and Sanborn Map) are trademarks of Environmental Data Resources, Inc. or its affiliates. All other trademarks used herein are the property of their respective owners.





INQUIRY #: 6765219.11

YEAR: 2017

— = 500'







INQUIRY #: 6765219.11

YEAR: 2013

— = 500'







INQUIRY #: 6765219.11

YEAR: 2009

— = 500'







INQUIRY #: 6765219.11

YEAR: 2006

— = 500'








INQUIRY #: 6765219.11

YEAR: 1990

— = 500'







INQUIRY #: 6765219.11

YEAR: 1980

— = 500'








INQUIRY #: 6765219.11

YEAR: 1971

— = 500'







INQUIRY #: 6765219.11

YEAR: 1968

— = 500'







INQUIRY #: 6765219.11

YEAR: 1957

— = 500'








INQUIRY #: 6765219.11

YEAR: 1951

— = 500'











INQUIRY #: 6765219.11

YEAR: 1941

= 500'





**APPENDIX E**  
**CITY DIRECTORIES**



**Appendix E**  
**Historical City Directories Review**

PES Environmental, Inc., an NV5 Company

**Subject Property**

<b>Date</b>	<b>Listed Occupants Description</b>
1963-1994	The occupant at the subject property address was Metal Marine Pilot.
1999	The occupant at the subject property address was listed as Freman Wood Automatic Pilot.

**Adjacent Properties Listings of Environmental Interest**

<b>Date</b>	<b>Listed Occupants Description</b>
The only adjacent property with the potential risk to the subject property was at the 2101 Mildred Street W north of and adjacent to the subject property.	
1965	Puget Die Casting
1994-2009	Puget Corp Division/Pace Industries



**Prose Fircrest Apartments Development**

2119 Mildred Street West  
Tacoma, WA 98466

Inquiry Number: 6765219.5  
November 29, 2021

## The EDR-City Directory Abstract



## TABLE OF CONTENTS

### SECTION

Executive Summary

Findings

City Directory Images

***Thank you for your business.***

Please contact EDR at 1-800-352-0050  
with any questions or comments.

### **Disclaimer - Copyright and Trademark Notice**

This Report contains certain information obtained from a variety of public and other sources reasonably available to Environmental Data Resources, Inc. It cannot be concluded from this Report that coverage information for the target and surrounding properties does not exist from other sources. **NO WARRANTY EXPRESSED OR IMPLIED, IS MADE WHATSOEVER IN CONNECTION WITH THIS REPORT. ENVIRONMENTAL DATA RESOURCES, INC. SPECIFICALLY DISCLAIMS THE MAKING OF ANY SUCH WARRANTIES, INCLUDING WITHOUT LIMITATION, MERCHANTABILITY OR FITNESS FOR A PARTICULAR USE OR PURPOSE. ALL RISK IS ASSUMED BY THE USER. IN NO EVENT SHALL ENVIRONMENTAL DATA RESOURCES, INC. BE LIABLE TO ANYONE, WHETHER ARISING OUT OF ERRORS OR OMISSIONS, NEGLIGENCE, ACCIDENT OR ANY OTHER CAUSE, FOR ANY LOSS OR DAMAGE, INCLUDING, WITHOUT LIMITATION, SPECIAL, INCIDENTAL, CONSEQUENTIAL, OR EXEMPLARY DAMAGES. ANY LIABILITY ON THE PART OF ENVIRONMENTAL DATA RESOURCES, INC. IS STRICTLY LIMITED TO A REFUND OF THE AMOUNT PAID FOR THIS REPORT.** Purchaser accepts this Report "AS IS". Any analyses, estimates, ratings, environmental risk levels or risk codes provided in this Report are provided for illustrative purposes only, and are not intended to provide, nor should they be interpreted as providing any facts regarding, or prediction or forecast of, any environmental risk for any property. Only a Phase I Environmental Site Assessment performed by an environmental professional can provide information regarding the environmental risk for any property. Additionally, the information provided in this Report is not to be construed as legal advice.

Copyright 2020 by Environmental Data Resources, Inc. All rights reserved. Reproduction in any media or format, in whole or in part, of any report or map of Environmental Data Resources, Inc. or its affiliates is prohibited without prior written permission.

EDR and its logos (including Sanborn and Sanborn Map) are trademarks of Environmental Data Resources, Inc. or its affiliates. All other trademarks used herein are the property of their respective owners.



## EXECUTIVE SUMMARY

### DESCRIPTION

Environmental Data Resources, Inc.'s (EDR) City Directory Abstract is a screening tool designed to assist environmental professionals in evaluating potential liability on a target property resulting from past activities. EDR's City Directory Abstract includes a search and abstract of available city directory data. For each address, the directory lists the name of the corresponding occupant at five year intervals.

Business directories including city, cross reference and telephone directories were reviewed, if available, at approximately five year intervals for the years spanning 1921 through 2017. This report compiles information gathered in this review by geocoding the latitude and longitude of properties identified and gathering information about properties within 660 feet of the target property.

A summary of the information obtained is provided in the text of this report.

### RECORD SOURCES

EDR's Digital Archive combines historical directory listings from sources such as Cole Information and Dun & Bradstreet. These standard sources of property information complement and enhance each other to provide a more comprehensive report.

EDR is licensed to reproduce certain City Directory works by the copyright holders of those works. The purchaser of this EDR City Directory Report may include it in report(s) delivered to a customer. Reproduction of City Directories without permission of the publisher or licensed vendor may be a violation of copyright.



### RESEARCH SUMMARY

The following research sources were consulted in the preparation of this report. An "X" indicates where information was identified in the source and provided in this report.

<u>Year</u>	<u>Source</u>	<u>TP</u>	<u>Adjoining</u>	<u>Text Abstract</u>	<u>Source Image</u>
2017	Cole Information Services	-	X	X	-
2014	Cole Information Services	-	X	X	-
2010	Polk City Directories	-	X	X	X
2009	Cole Information Services	-	X	X	-
2004	Cole Information Services	-	X	X	-
	Polk City Directories	-	X	X	X
1999	Cole Information Services	-	X	X	-
	Cole Information Services	X	X	X	-
1994	Cole Information Services	-	X	X	-
	Cole Information Services	X	X	X	-



## EXECUTIVE SUMMARY

<u>Year</u>	<u>Source</u>	<u>TP</u>	<u>Adjoining</u>	<u>Text Abstract</u>	<u>Source Image</u>
1993	R. L. Polk Co.	-	X	X	X
1988	R. L. Polk Co.	-	X	X	X
1983	R. L. Polk Co.	-	X	X	X
1978	R. L. Polk Co.	-	X	X	X
1974	R. L. Polk Co.	-	X	X	X
1970	R. L. Polk Co.	-	X	X	X
1965	R.L. Polk Co., Publishers	-	X	X	X
	R.L. Polk Co., Publishers	X	X	X	X
1963	R. L. Polk Co., Publishers	-	X	X	X
	R. L. Polk Co., Publishers	X	X	X	X
1958	R. L. Polk Co.	-	-	-	-
1953	R. L. Polk Co., Publishers	-	-	-	-
1947	R. L. Polk Co.	-	-	-	-
1942	R. L. Polk Co.	-	-	-	-
1936	R. L. Polk Co.	-	-	-	-
1931	R. L. Polk Co.	-	-	-	-
1926	R. L. Polk Co.	-	-	-	-
1921	R. L. Polk Co.	-	-	-	-



## **RECORD SOURCES**

EDR's Digital Archive combines historical directory listings from sources such as Cole Information and Dun & Bradstreet. These standard sources of property information complement and enhance each other to provide a more comprehensive report.

EDR is licensed to reproduce certain City Directory works by the copyright holders of those works. The purchaser of this EDR City Directory Report may include it in report(s) delivered to a customer. Reproduction of City Directories without permission of the publisher or licensed vendor may be a violation of copyright.

Data by

*info*USA®

Copyright©2008  
All Rights Reserved



## FINDINGS

### TARGET PROPERTY INFORMATION

#### ADDRESS

2119 Mildred Street West  
Tacoma, WA 98466

#### FINDINGS DETAIL

Target Property research detail.

#### MILDRED W

##### 2119 MILDRED W

<u>Year</u>	<u>Uses</u>	<u>Source</u>	
1963	Metal Marine Pilot Inc marine	R. L. Polk Co., Publishers	Image pg. A13

#### MILDRED ST W

##### 2119 MILDRED ST W

<u>Year</u>	<u>Uses</u>	<u>Source</u>	
1999	FREEMAN WOOD AUTOMATIC PILOT	Cole Information Services	
	METAL MARINE PILOT INCORPORATED IF NO ANSWER	Cole Information Services	
1994	METAL MARINE PILOT INC	Cole Information Services	
1965	MARINE SUPS	R.L. Polk Co., Publishers	Image pg. A12
	METAL MARINE PILOT INC	R.L. Polk Co., Publishers	Image pg. A12



## FINDINGS

### ADJOINING PROPERTY DETAIL

The following Adjoining Property addresses were researched for this report. Detailed findings are provided for each address.

#### 22ND ST W

##### 6920 22ND ST W

<u>Year</u>	<u>Uses</u>	<u>Source</u>	
2017	FIRCREST HEARTH & HOME	Cole Information Services	
2014	FIRCREST HEARTH & HOME	Cole Information Services	
2010	FIRCREST HEARTH & HOME	Polk City Directories	Image pg. A1
	fireplace equip retail	Polk City Directories	Image pg. A1
2009	FIRCREST HEARTH & HOME	Cole Information Services	
2004	HOMETOWN HEARTH & GRILL	Cole Information Services	
	FIRECREST IN	Cole Information Services	
	FIRCREST HEARTH & HOME	Polk City Directories	Image pg. A3
	w ood burning stoves	Polk City Directories	Image pg. A3
1999	FIRCREST FIREPLACE SHOP	Cole Information Services	
1994	FIRCREST FIREPLACE SHOP	Cole Information Services	
	GAS HOME & SPAS	Cole Information Services	
	PRES TO LOG CO	Cole Information Services	

##### 6922 22ND ST W

<u>Year</u>	<u>Uses</u>	<u>Source</u>
2017	PATTY LMFT SWANSON LMHC	Cole Information Services
2014	SWANSON PATTY LMFT LMHC	Cole Information Services
	BROWN DEBORAH ARNP	Cole Information Services

##### 6924 22ND ST W

<u>Year</u>	<u>Uses</u>	<u>Source</u>
2009	PACIFIC BUSINESS PRINTING INC	Cole Information Services
	JDKK INVESTMENT GROUP INC	Cole Information Services

##### 6928 22ND ST W

<u>Year</u>	<u>Uses</u>	<u>Source</u>
2017	SUMMIT STRENGTH & CONDITIONING	Cole Information Services



## FINDINGS

<u>Year</u>	<u>Uses</u>	<u>Source</u>	
2017	ELITE PERSONAL TRAINING STUDIO	Cole Information Services	
2014	SUMMIT STRENGTH & CONDITIONING	Cole Information Services	
2010	NEXT CHURCH churches	Polk City Directories	Image pg. A1
2004	UNVRSTY PLACE BEST PET GRVING	Cole Information Services	
	PETS & PALS PET SUPPLY pet	Polk City Directories	Image pg. A4
	shops	Polk City Directories	Image pg. A4
1994	EXCLUSIVELY PETS	Cole Information Services	

### MILDRED W

#### 2011 MILDRED W

<u>Year</u>	<u>Uses</u>	<u>Source</u>	
1963	Cable Craft Inc wire rope	R. L. Polk Co., Publishers	Image pg. A13

#### 2101 MILDRED W

<u>Year</u>	<u>Uses</u>	<u>Source</u>	
1963	Puget Die Casting Co	R. L. Polk Co., Publishers	Image pg. A13

#### 2120 MILDRED W

<u>Year</u>	<u>Uses</u>	<u>Source</u>	
1963	Weyerhaeuser Hangar	R. L. Polk Co., Publishers	Image pg. A13

### MILDRED ST N

#### 2101 MILDRED ST N

<u>Year</u>	<u>Uses</u>	<u>Source</u>	
1993	Hagen James G & Ida H St+	R. L. Polk Co.	Image pg. A6
	Hagen Tory L	R. L. Polk Co.	Image pg. A6
1988	Hagen James G	R. L. Polk Co.	Image pg. A7
1983	Hagen James G	R. L. Polk Co.	Image pg. A8
1978	Hagen James G	R. L. Polk Co.	Image pg. A9
1974	Hagen James G	R. L. Polk Co.	Image pg. A10
1970	Hagen James G	R. L. Polk Co.	Image pg. A11



## FINDINGS

### 2102 MILDRED ST N

<u>Year</u>	<u>Uses</u>	<u>Source</u>	
1993	Ikeda Sachio E	R. L. Polk Co.	Image pg. A6
1988	Ikeda Sachio	R. L. Polk Co.	Image pg. A7
1983	Ikeda Sachio	R. L. Polk Co.	Image pg. A8
1978	Ikeda Sachio	R. L. Polk Co.	Image pg. A9
1974	Ikeda Sachio	R. L. Polk Co.	Image pg. A10
1970	Ikeda Sachio	R. L. Polk Co.	Image pg. A11

### 2107 MILDRED ST N

<u>Year</u>	<u>Uses</u>	<u>Source</u>	
1993	Hastley James & Margt	R. L. Polk Co.	Image pg. A6
1988	Merlich Alex	R. L. Polk Co.	Image pg. A7
1983	Merlich Alex	R. L. Polk Co.	Image pg. A8
1978	Merlich Alex	R. L. Polk Co.	Image pg. A9
1974	Merlich Alex	R. L. Polk Co.	Image pg. A10
1970	Merlich Alex	R. L. Polk Co.	Image pg. A11

### 2108 MILDRED ST N

<u>Year</u>	<u>Uses</u>	<u>Source</u>	
1993	Spargo Beverly J	R. L. Polk Co.	Image pg. A6
1988	Spargo Beverly J Mrs	R. L. Polk Co.	Image pg. A7
1983	Spargo Beverly J Mrs	R. L. Polk Co.	Image pg. A8
1978	Spargo Beverly J Mrs	R. L. Polk Co.	Image pg. A9
1974	Spargo Beverly J Mrs	R. L. Polk Co.	Image pg. A10
1970	Spargo Eug E	R. L. Polk Co.	Image pg. A11

### 2111 MILDRED ST N

<u>Year</u>	<u>Uses</u>	<u>Source</u>	
1993	MERKEL SALES & MARKETING	R. L. Polk Co.	Image pg. A6
	Merkel Anton A & Lois J	R. L. Polk Co.	Image pg. A6
	Merkel Glenn	R. L. Polk Co.	Image pg. A6
1988	Merkel Tony	R. L. Polk Co.	Image pg. A7
1983	Merkel Anton A	R. L. Polk Co.	Image pg. A8
1978	Merkel Anton A	R. L. Polk Co.	Image pg. A9



## FINDINGS

<u>Year</u>	<u>Uses</u>	<u>Source</u>	
1974	Merkel Anton A	R. L. Polk Co.	Image pg. A10
1970	Halvor Paul N	R. L. Polk Co.	Image pg. A11

### 2112 MILDRED ST N

<u>Year</u>	<u>Uses</u>	<u>Source</u>	
1993	Dill Harry L & Shirley M	R. L. Polk Co.	Image pg. A6
1988	Dill Harry L	R. L. Polk Co.	Image pg. A7
1983	Dill Harry L	R. L. Polk Co.	Image pg. A8
1978	Dill Harry L	R. L. Polk Co.	Image pg. A9
1974	Dill Harry L	R. L. Polk Co.	Image pg. A10
1970	Dill Harry L	R. L. Polk Co.	Image pg. A11

### 2118 MILDRED ST N

<u>Year</u>	<u>Uses</u>	<u>Source</u>	
1970	Under Constn	R. L. Polk Co.	Image pg. A11

### 2119 MILDRED ST N

<u>Year</u>	<u>Uses</u>	<u>Source</u>	
1993	Hallgren James E & Delphine I E+	R. L. Polk Co.	Image pg. A6
1988	Hallgren James E	R. L. Polk Co.	Image pg. A7
1983	Hallgren James E	R. L. Polk Co.	Image pg. A8
1978	Hallgren James E	R. L. Polk Co.	Image pg. A9
1974	Hallgren James	R. L. Polk Co.	Image pg. A10
1970	Worthington Kirk E	R. L. Polk Co.	Image pg. A11

### 2120 MILDRED ST N

<u>Year</u>	<u>Uses</u>	<u>Source</u>	
1993	Not Verified	R. L. Polk Co.	Image pg. A6
1988	Carlsen Jas R	R. L. Polk Co.	Image pg. A7
1983	Carlsen James R	R. L. Polk Co.	Image pg. A8
1978	Carlsen James R	R. L. Polk Co.	Image pg. A9
1974	Mamlock Stanley M	R. L. Polk Co.	Image pg. A10

### 2126 MILDRED ST N

<u>Year</u>	<u>Uses</u>	<u>Source</u>	
1993	Shearner Inez E II+	R. L. Polk Co.	Image pg. A6



## FINDINGS

<u>Year</u>	<u>Uses</u>	<u>Source</u>	
1988	Shearer Rodney S	R. L. Polk Co.	Image pg. A7
1983	Shearer Rodney S	R. L. Polk Co.	Image pg. A8
1978	Shearer Rodney S	R. L. Polk Co.	Image pg. A9
1974	Shearer Rodney S	R. L. Polk Co.	Image pg. A10
1970	Shearer Rodney S	R. L. Polk Co.	Image pg. A11

### 2127 MILDRED ST N

<u>Year</u>	<u>Uses</u>	<u>Source</u>	
1993	Evans Mervyn O & Beverly J	R. L. Polk Co.	Image pg. A6
1988	Evans Mervyn	R. L. Polk Co.	Image pg. A7
1983	Evans Mervyn	R. L. Polk Co.	Image pg. A8
1978	Evans Mervyn	R. L. Polk Co.	Image pg. A9
1974	Evans Mervyn	R. L. Polk Co.	Image pg. A10
1970	Evans Mervyn	R. L. Polk Co.	Image pg. A11

### 2132 MILDRED ST N

<u>Year</u>	<u>Uses</u>	<u>Source</u>	
1993	Perkins Milton G S	R. L. Polk Co.	Image pg. A6
1988	Perkins Milton G	R. L. Polk Co.	Image pg. A7
1983	Perkins Milton G	R. L. Polk Co.	Image pg. A8
1978	Perkins Milton G	R. L. Polk Co.	Image pg. A9
1974	Perkins Milton G	R. L. Polk Co.	Image pg. A10
1970	Perkins Milton G	R. L. Polk Co.	Image pg. A11

### 2136 MILDRED ST N

<u>Year</u>	<u>Uses</u>	<u>Source</u>	
1993	Montgomery Jack A	R. L. Polk Co.	Image pg. A6
1988	Montgomery Jack A	R. L. Polk Co.	Image pg. A7
1983	Montgomery John A	R. L. Polk Co.	Image pg. A8
1978	Montgomery John A	R. L. Polk Co.	Image pg. A9
1974	Montgomery John A	R. L. Polk Co.	Image pg. A10
1970	Vacant	R. L. Polk Co.	Image pg. A11



## FINDINGS

### 2142 MILDRED ST N

<u>Year</u>	<u>Uses</u>	<u>Source</u>	
1993	Freeman Jennie A 1 S+	R. L. Polk Co.	Image pg. A6
1988	Freeman Jennie A Mrs	R. L. Polk Co.	Image pg. A7
1983	Freeman Donald T	R. L. Polk Co.	Image pg. A8
1978	Freeman Donald T	R. L. Polk Co.	Image pg. A9
1974	Freeman Donald T	R. L. Polk Co.	Image pg. A10
1970	Freeman Donald T	R. L. Polk Co.	Image pg. A11

### MILDRED ST W

#### 1919 MILDRED ST W

<u>Year</u>	<u>Uses</u>	<u>Source</u>	
2004	BOB ALEKS SWING & LATIN DNC	Polk City Directories	Image pg. A5
	musicians	Polk City Directories	Image pg. A5

#### 1921 MILDRED ST W

<u>Year</u>	<u>Uses</u>	<u>Source</u>	
2004	TACOMA DRAPERY & TOWNE	Polk City Directories	Image pg. A5
	CLNRS cleaners	Polk City Directories	Image pg. A5
	JUNG LEE	Cole Information Services	

#### 1923 MILDRED ST W

<u>Year</u>	<u>Uses</u>	<u>Source</u>	
1999	TACOMA DRAP & TWNE CLEANERS FORT LEWIS BG 10 A	Cole Information Services	
	TACOMA DRAPERY AND TOWNE CLEANERS	Cole Information Services	
1994	UNIFIED MARTIAL ARTS	Cole Information Services	
	TACOMA DRAPERY CLEANERS	Cole Information Services	

#### 2005 MILDRED ST W

<u>Year</u>	<u>Uses</u>	<u>Source</u>	
2010	911 DRIVING SCHOOL TACOMA	Polk City Directories	Image pg. A2
	driving instruction	Polk City Directories	Image pg. A2
2009	911 DRIVING SCHOOL TACOMA	Cole Information Services	



## FINDINGS

### 2009 MILDRED ST W

<u>Year</u>	<u>Uses</u>	<u>Source</u>
2017	TACOMA LOCKSMITH	Cole Information Services
	EMERGENCY LOCKSMITH SERVICE	Cole Information Services
	SHOGUN JAPANESE EXPRESS	Cole Information Services
2014	TACOMA LOCKSMITH 24 HOURS	Cole Information Services
	EMERGENCY LOCKSMITH SERVICE	Cole Information Services
	SHOGUN JAPANESE EXPRESS	Cole Information Services

### 2011 MILDRED ST W

<u>Year</u>	<u>Uses</u>	<u>Source</u>	
1965	CABLECRAFT INC CABLE	R.L. Polk Co., Publishers	Image pg. A12
	ASMBLRS	R.L. Polk Co., Publishers	Image pg. A12

### 2013 MILDRED ST W

<u>Year</u>	<u>Uses</u>	<u>Source</u>
2017	ALLAN EMERGENCY LOCKSMITH	Cole Information Services
2014	ALLAN EMERGENCY LOCKSMITH	Cole Information Services
	SUBWAY SANDWICHES	Cole Information Services

### 2014 MILDRED ST W

<u>Year</u>	<u>Uses</u>	<u>Source</u>	
2017	ESTHER E MIN DDS	Cole Information Services	
	KELLY BUTLER DDS	Cole Information Services	
2014	MIN ESTHER E DDS	Cole Information Services	
2010	RUBY TUESDAY restaurants	Polk City Directories	Image pg. A2
2009	RUBY TUESDAY RESTAURANT	Cole Information Services	
	RT SEATTLE FRANCHISE LLC	Cole Information Services	
2004	RUBY TUESDAY restaurants	Polk City Directories	Image pg. A5
1994	PIZZA & PIPES	Cole Information Services	

### 2029 MILDRED ST W

<u>Year</u>	<u>Uses</u>	<u>Source</u>
2017	CASCADE PACIFIC REAL ESTATE SERVICES	Cole Information Services
2014	CASCADE PACIFIC REAL ESTATE SERVICES	Cole Information Services



## FINDINGS

### 2045 MILDRED ST W

<u>Year</u>	<u>Uses</u>	<u>Source</u>	
2017	ROYAL THAI BISTRO	Cole Information Services	
2014	ROYAL THAI BISTRO	Cole Information Services	
2010	INDOCHINE CAFE caterers	Polk City Directories	Image pg. A2
	D Yean Sean K	Polk City Directories	Image pg. A2
2009	INDOCHINE CAFE	Cole Information Services	

### 2049 MILDRED ST W

<u>Year</u>	<u>Uses</u>	<u>Source</u>	
2017	PINT DEFIANCE	Cole Information Services	
2014	PINT DEFIANCE	Cole Information Services	
2010	MARIOS MERCATO ITALIANO	Polk City Directories	Image pg. A2
	Italian food products	Polk City Directories	Image pg. A2
2009	MARIOS MERCATO ITALIANO	Cole Information Services	

### 2053 MILDRED ST W

<u>Year</u>	<u>Uses</u>	<u>Source</u>	
2010	salons	Polk City Directories	Image pg. A2
	BLISS SPA & BOUTIQUE beauty	Polk City Directories	Image pg. A2
2009	FIGURES OF FIRCREST INC	Cole Information Services	

### 2057 MILDRED ST W

<u>Year</u>	<u>Uses</u>	<u>Source</u>
2009	DINNERS READY	Cole Information Services

### 2061 MILDRED ST W

<u>Year</u>	<u>Uses</u>	<u>Source</u>	
2010	massage therapists	Polk City Directories	Image pg. A2
	JASMINE MASSAGE & SPA	Polk City Directories	Image pg. A2

### 2065 MILDRED ST W

<u>Year</u>	<u>Uses</u>	<u>Source</u>
2017	LOTUS NAILS & SPA	Cole Information Services
2014	LOTUS NAILS & SPA	Cole Information Services



## FINDINGS

### 2071 MILDRED ST W

<u>Year</u>	<u>Uses</u>	<u>Source</u>	
2014	AAMCO TRANSMISSIONS & TOTAL CAR CARE	Cole Information Services	
	OCCUPANT UNKNOWN	Cole Information Services	
	AAMCO TRANSMISSIONS	Cole Information Services	
2010	AAMCO TRANSMISSIONS	Polk City Directories	Image pg. A2
	transmissions auto	Polk City Directories	Image pg. A2

### 2073 MILDRED ST W

<u>Year</u>	<u>Uses</u>	<u>Source</u>
2014	SMACK SHACK THE	Cole Information Services

### 2075 MILDRED ST W

<u>Year</u>	<u>Uses</u>	<u>Source</u>
2009	SYLVAN LEARNING CENTER	Cole Information Services

### 2077 MILDRED ST W

<u>Year</u>	<u>Uses</u>	<u>Source</u>
2014	STUDIO OF DANCE THE IMAGE	Cole Information Services

### 2079 MILDRED ST W

<u>Year</u>	<u>Uses</u>	<u>Source</u>	
2017	FIGURES	Cole Information Services	
2014	FIGURES	Cole Information Services	
2010	gymnasium	Polk City Directories	Image pg. A2
	FIGURES health clubs studios/	Polk City Directories	Image pg. A2

### 2089 MILDRED ST W

<u>Year</u>	<u>Uses</u>	<u>Source</u>
2017	SYLVAN LEARNING OF TACOMA	Cole Information Services
2014	SYLVAN LEARNING OF TACOMA	Cole Information Services
	SYLVAN LEARNING CENTER	Cole Information Services

### 2101 MILDRED ST W

<u>Year</u>	<u>Uses</u>	<u>Source</u>
2017	WHEELZ SKATE ARENA	Cole Information Services



## FINDINGS

<u>Year</u>	<u>Uses</u>	<u>Source</u>	
2017	AAMCO TRANSMISSIONS	Cole Information Services	
	ROLLIN 253	Cole Information Services	
2014	ROLLIN 253	Cole Information Services	
	AAMCO TRANSMISSIONS	Cole Information Services	
	WHEELZ SKATE ARENA	Cole Information Services	
2010	SUBWAY restaurants	Polk City Directories	Image pg. A2
	SYLVAN LEARNING CTR tutoring	Polk City Directories	Image pg. A2
	ball games	Polk City Directories	Image pg. A2
	DANGER ZONE PAINTBALL paint	Polk City Directories	Image pg. A2
2009	PACE	Cole Information Services	
	AAMCO	Cole Information Services	
	SUNRISE SKATE	Cole Information Services	
1999	PACE INDUSTRIES PUGET DIVISION INCORPORATED	Cole Information Services	
1994	PUGET CORP DIV	Cole Information Services	
1965	PUGET DIE CASTING CO	R.L. Polk Co., Publishers	Image pg. A12
	FDRYS	R.L. Polk Co., Publishers	Image pg. A12

### 2102 MILDRED ST W

<u>Year</u>	<u>Uses</u>	<u>Source</u>	
2017	WENDYS	Cole Information Services	
2014	WENDYS	Cole Information Services	
2010	WENDYS restaurants	Polk City Directories	Image pg. A2
2009	WENDYS INTERNATIONAL INC	Cole Information Services	
2004	WENDYS restaurants	Polk City Directories	Image pg. A5
1994	WENDYS	Cole Information Services	

### 2110 MILDRED ST W

<u>Year</u>	<u>Uses</u>	<u>Source</u>	
2017	DAIRY QUEEN	Cole Information Services	
2014	DAIRY QUEEN	Cole Information Services	
2010	DAIRY QUEEN ice cream parlors	Polk City Directories	Image pg. A2
2009	DAIRY QUEEN	Cole Information Services	
	DELMAN INC	Cole Information Services	



## FINDINGS

<u>Year</u>	<u>Uses</u>	<u>Source</u>	
2004	DAIRY QUEEN	Cole Information Services	
	DAIRY QUEEN ice cream parlors	Polk City Directories	Image pg. A5
1999	DAIRY QUEEN MILDRED STREET	Cole Information Services	
1994	DAIRY QUEEN	Cole Information Services	

### 2122 MILDRED ST W

<u>Year</u>	<u>Uses</u>	<u>Source</u>	
2017	ALEHOUSE PUB & EATERY	Cole Information Services	
2014	ALE HOUSE SPORTS PUB	Cole Information Services	
2010	ALE HOUSE PUB & EATERY	Polk City Directories	Image pg. A2
	Dickens Fred E B A	Polk City Directories	Image pg. A2
	restaurants	Polk City Directories	Image pg. A2
2009	THE ALE HOUSE PUB & EATERY	Cole Information Services	
	SPORTS PUBS INC	Cole Information Services	
2004	FRED DICKENS	Cole Information Services	
	ALE HOUSE PUB & EATERY	Cole Information Services	
	restaurants	Polk City Directories	Image pg. A5
	ALE HOUSE PUB & EATERY	Polk City Directories	Image pg. A5
1999	ALE HOUSE PUB AND EATERY	Cole Information Services	
1994	ALE HOUSE PUB & EATERY	Cole Information Services	
	D D & S ENTERTAINMENT	Cole Information Services	

### 2200 MILDRED ST W

<u>Year</u>	<u>Uses</u>	<u>Source</u>	
2017	JIMS STRIKE ZONE	Cole Information Services	
	NARROWS PLAZA BOWL	Cole Information Services	
2014	NARROWS PLAZA BOWL	Cole Information Services	
2010	PRECISION BOWLING bow ling	Polk City Directories	Image pg. A2
	centers	Polk City Directories	Image pg. A2
	GOOD TIMES RESTAURANT	Polk City Directories	Image pg. A2
	LNG cocktail lounges	Polk City Directories	Image pg. A2
	NARROWS PLAZA BOWL	Polk City Directories	Image pg. A2
	ENTRTN party planning serv	Polk City Directories	Image pg. A2
2009	NARROWS PLAZA BOWL	Cole Information Services	



## FINDINGS

<u>Year</u>	<u>Uses</u>	<u>Source</u>	
2009	SOMOFF PRO SHOP INC	Cole Information Services	
	PRECISION BOWLING	Cole Information Services	
2004	BRUNSWICK NARROWS PLAZA BOWL	Cole Information Services	
	BRUNSWICK NARROWS PLAZA	Polk City Directories	Image pg. A5
	BOWL bow ling centers	Polk City Directories	Image pg. A5
	SOMOFF PRO SHOPS bow ling	Polk City Directories	Image pg. A5
	apparel & accessories	Polk City Directories	Image pg. A5
1999	SOMOFF PRO SHOP	Cole Information Services	
	GOOD TIMES RESTAURANT & LOUNGE	Cole Information Services	
1994	NARROWS PLAZA ENTERTAINMENT	Cole Information Services	
	SOMOFF PRO SHOPS	Cole Information Services	
	GOOD TIMES RESTAURANT	Cole Information Services	

### 2208 MILDRED ST W

<u>Year</u>	<u>Uses</u>	<u>Source</u>	
2009	AMERICAN MULT I CINEMA INC	Cole Information Services	
	NARROWS PLAZA 8	Cole Information Services	
2004	AMERICAN MULT I CINEMA INC	Cole Information Services	
	PLAZA 8 theatres movie	Polk City Directories	Image pg. A5
	AMC THEATRES NARROWS	Polk City Directories	Image pg. A5
1999	AMC THEATRES	Cole Information Services	
1994	AMC THEATRES	Cole Information Services	

### 2212 MILDRED ST W

<u>Year</u>	<u>Uses</u>	<u>Source</u>
2014	NATIONAL RETAIL PROPERTIES INC	Cole Information Services
2009	KEG RESTAURANTS LTD	Cole Information Services
	KEG STEAKHOUSE & BAR	Cole Information Services
2004	KEG STEAKHOUSE & BAR LTD	Cole Information Services
1999	KEG STEAKHOUSE & BAR	Cole Information Services
	KEG RESTAURANT THE	Cole Information Services
	KEG RESTAURANTS THE	Cole Information Services
1994	KEG RESTAURANT	Cole Information Services



## FINDINGS

### 2218 MILDRED ST W

<u>Year</u>	<u>Uses</u>	<u>Source</u>
2017	JEFFY LUBE	Cole Information Services
2014	JEFFY LUBE	Cole Information Services
2009	JEFFY LUBE INTERNATIONAL INC	Cole Information Services
1999	Q LUBE	Cole Information Services
1994	MINIT LUBE	Cole Information Services



## FINDINGS

### ADJOINING PROPERTY: ADDRESSES NOT IDENTIFIED IN RESEARCH SOURCE

The following Adjoining Property addresses were researched for this report, and the addresses were not identified in research source.

<u>Address Researched</u>	<u>Address Not Identified in Research Source</u>
1919 MILDRED ST W	2017, 2014, 2010, 2009, 1999, 1994, 1993, 1988, 1983, 1978, 1974, 1970, 1965, 1963, 1958, 1953, 1947, 1942, 1936, 1931, 1926, 1921
1921 MILDRED ST W	2017, 2014, 2010, 2009, 1999, 1994, 1993, 1988, 1983, 1978, 1974, 1970, 1965, 1963, 1958, 1953, 1947, 1942, 1936, 1931, 1926, 1921
1921 MILDRED ST W	2017, 2014, 2010, 2009, 1999, 1994, 1993, 1988, 1983, 1978, 1974, 1970, 1965, 1963, 1958, 1953, 1947, 1942, 1936, 1931, 1926, 1921
1923 MILDRED ST W	2017, 2014, 2010, 2009, 2004, 1993, 1988, 1983, 1978, 1974, 1970, 1965, 1963, 1958, 1953, 1947, 1942, 1936, 1931, 1926, 1921
2005 MILDRED ST W	2017, 2014, 2009, 2004, 1999, 1994, 1993, 1988, 1983, 1978, 1974, 1970, 1965, 1963, 1958, 1953, 1947, 1942, 1936, 1931, 1926, 1921
2005 MILDRED ST W	2017, 2014, 2010, 2004, 1999, 1994, 1993, 1988, 1983, 1978, 1974, 1970, 1965, 1963, 1958, 1953, 1947, 1942, 1936, 1931, 1926, 1921
2009 MILDRED ST W	2010, 2009, 2004, 1999, 1994, 1993, 1988, 1983, 1978, 1974, 1970, 1965, 1963, 1958, 1953, 1947, 1942, 1936, 1931, 1926, 1921
2011 MILDRED W	2017, 2014, 2010, 2009, 2004, 1999, 1994, 1993, 1988, 1983, 1978, 1974, 1970, 1965, 1958, 1953, 1947, 1942, 1936, 1931, 1926, 1921
2011 MILDRED ST W	2017, 2014, 2010, 2009, 2004, 1999, 1994, 1993, 1988, 1983, 1978, 1974, 1970, 1963, 1958, 1953, 1947, 1942, 1936, 1931, 1926, 1921
2013 MILDRED ST W	2010, 2009, 2004, 1999, 1994, 1993, 1988, 1983, 1978, 1974, 1970, 1965, 1963, 1958, 1953, 1947, 1942, 1936, 1931, 1926, 1921
2014 MILDRED ST W	2010, 2004, 1999, 1993, 1988, 1983, 1978, 1974, 1970, 1965, 1963, 1958, 1953, 1947, 1942, 1936, 1931, 1926, 1921
2014 MILDRED ST W	2017, 2014, 2009, 1999, 1994, 1993, 1988, 1983, 1978, 1974, 1970, 1965, 1963, 1958, 1953, 1947, 1942, 1936, 1931, 1926, 1921
2029 MILDRED ST W	2010, 2009, 2004, 1999, 1994, 1993, 1988, 1983, 1978, 1974, 1970, 1965, 1963, 1958, 1953, 1947, 1942, 1936, 1931, 1926, 1921
2045 MILDRED ST W	2010, 2004, 1999, 1994, 1993, 1988, 1983, 1978, 1974, 1970, 1965, 1963, 1958, 1953, 1947, 1942, 1936, 1931, 1926, 1921
2045 MILDRED ST W	2017, 2014, 2009, 2004, 1999, 1994, 1993, 1988, 1983, 1978, 1974, 1970, 1965, 1963, 1958, 1953, 1947, 1942, 1936, 1931, 1926, 1921
2049 MILDRED ST W	2017, 2014, 2009, 2004, 1999, 1994, 1993, 1988, 1983, 1978, 1974, 1970, 1965, 1963, 1958, 1953, 1947, 1942, 1936, 1931, 1926, 1921
2049 MILDRED ST W	2010, 2004, 1999, 1994, 1993, 1988, 1983, 1978, 1974, 1970, 1965, 1963, 1958, 1953, 1947, 1942, 1936, 1931, 1926, 1921
2053 MILDRED ST W	2017, 2014, 2010, 2004, 1999, 1994, 1993, 1988, 1983, 1978, 1974, 1970, 1965, 1963, 1958, 1953, 1947, 1942, 1936, 1931, 1926, 1921
2053 MILDRED ST W	2017, 2014, 2009, 2004, 1999, 1994, 1993, 1988, 1983, 1978, 1974, 1970, 1965, 1963, 1958, 1953, 1947, 1942, 1936, 1931, 1926, 1921







## FINDINGS

### **Address Researched**

### **Address Not Identified in Research Source**

2111 MILDRED ST N	2017, 2014, 2010, 2009, 2004, 1999, 1994, 1965, 1963, 1958, 1953, 1947, 1942, 1936, 1931, 1926, 1921
2112 MILDRED ST N	2017, 2014, 2010, 2009, 2004, 1999, 1994, 1965, 1963, 1958, 1953, 1947, 1942, 1936, 1931, 1926, 1921
2118 MILDRED ST N	2017, 2014, 2010, 2009, 2004, 1999, 1994, 1993, 1988, 1983, 1978, 1974, 1965, 1963, 1958, 1953, 1947, 1942, 1936, 1931, 1926, 1921
2119 MILDRED ST N	2017, 2014, 2010, 2009, 2004, 1999, 1994, 1965, 1963, 1958, 1953, 1947, 1942, 1936, 1931, 1926, 1921
2120 MILDRED W	2017, 2014, 2010, 2009, 2004, 1999, 1994, 1993, 1988, 1983, 1978, 1974, 1970, 1965, 1958, 1953, 1947, 1942, 1936, 1931, 1926, 1921
2120 MILDRED ST N	2017, 2014, 2010, 2009, 2004, 1999, 1994, 1970, 1965, 1963, 1958, 1953, 1947, 1942, 1936, 1931, 1926, 1921
2122 MILDRED ST W	2017, 2014, 2009, 1999, 1994, 1993, 1988, 1983, 1978, 1974, 1970, 1965, 1963, 1958, 1953, 1947, 1942, 1936, 1931, 1926, 1921
2122 MILDRED ST W	2010, 1993, 1988, 1983, 1978, 1974, 1970, 1965, 1963, 1958, 1953, 1947, 1942, 1936, 1931, 1926, 1921
2126 MILDRED ST N	2017, 2014, 2010, 2009, 2004, 1999, 1994, 1965, 1963, 1958, 1953, 1947, 1942, 1936, 1931, 1926, 1921
2127 MILDRED ST N	2017, 2014, 2010, 2009, 2004, 1999, 1994, 1965, 1963, 1958, 1953, 1947, 1942, 1936, 1931, 1926, 1921
2132 MILDRED ST N	2017, 2014, 2010, 2009, 2004, 1999, 1994, 1965, 1963, 1958, 1953, 1947, 1942, 1936, 1931, 1926, 1921
2136 MILDRED ST N	2017, 2014, 2010, 2009, 2004, 1999, 1994, 1965, 1963, 1958, 1953, 1947, 1942, 1936, 1931, 1926, 1921
2142 MILDRED ST N	2017, 2014, 2010, 2009, 2004, 1999, 1994, 1965, 1963, 1958, 1953, 1947, 1942, 1936, 1931, 1926, 1921
2200 MILDRED ST W	2017, 2014, 2009, 1999, 1994, 1993, 1988, 1983, 1978, 1974, 1970, 1965, 1963, 1958, 1953, 1947, 1942, 1936, 1931, 1926, 1921
2200 MILDRED ST W	2010, 1993, 1988, 1983, 1978, 1974, 1970, 1965, 1963, 1958, 1953, 1947, 1942, 1936, 1931, 1926, 1921
2208 MILDRED ST W	2017, 2014, 2010, 1993, 1988, 1983, 1978, 1974, 1970, 1965, 1963, 1958, 1953, 1947, 1942, 1936, 1931, 1926, 1921
2208 MILDRED ST W	2017, 2014, 2010, 2009, 1999, 1994, 1993, 1988, 1983, 1978, 1974, 1970, 1965, 1963, 1958, 1953, 1947, 1942, 1936, 1931, 1926, 1921
2212 MILDRED ST W	2017, 2010, 1993, 1988, 1983, 1978, 1974, 1970, 1965, 1963, 1958, 1953, 1947, 1942, 1936, 1931, 1926, 1921
2218 MILDRED ST W	2010, 2004, 1993, 1988, 1983, 1978, 1974, 1970, 1965, 1963, 1958, 1953, 1947, 1942, 1936, 1931, 1926, 1921
6920 22ND ST W	2010, 1993, 1988, 1983, 1978, 1974, 1970, 1965, 1963, 1958, 1953, 1947, 1942, 1936, 1931, 1926, 1921
6920 22ND ST W	2017, 2014, 2009, 1999, 1994, 1993, 1988, 1983, 1978, 1974, 1970, 1965, 1963, 1958, 1953, 1947, 1942, 1936, 1931, 1926, 1921
6922 22ND ST W	2010, 2009, 2004, 1999, 1994, 1993, 1988, 1983, 1978, 1974, 1970, 1965, 1963, 1958, 1953, 1947, 1942, 1936, 1931, 1926, 1921



## FINDINGS

### **Address Researched**

6924 22ND ST W

6928 22ND ST W

6928 22ND ST W

### **Address Not Identified in Research Source**

2017, 2014, 2010, 2004, 1999, 1994, 1993, 1988, 1983, 1978, 1974, 1970, 1965, 1963, 1958, 1953, 1947, 1942, 1936, 1931, 1926, 1921

2017, 2014, 2009, 1999, 1994, 1993, 1988, 1983, 1978, 1974, 1970, 1965, 1963, 1958, 1953, 1947, 1942, 1936, 1931, 1926, 1921

2010, 2009, 1999, 1993, 1988, 1983, 1978, 1974, 1970, 1965, 1963, 1958, 1953, 1947, 1942, 1936, 1931, 1926, 1921



### **TARGET PROPERTY: ADDRESS NOT IDENTIFIED IN RESEARCH SOURCE**

The following Target Property addresses were researched for this report, and the addresses were not identified in the research source.

#### **Address Researched**

2119 Mildred Street West

#### **Address Not Identified in Research Source**

2017, 2014, 2010, 2009, 2004, 1993, 1988, 1983, 1978, 1974, 1970, 1958, 1953, 1947, 1942, 1936, 1931, 1926, 1921



## **Source Page Images Appendix**



Polk City Directories Now on the Internet @ [www.citydirectory.com](http://www.citydirectory.com)

[illegible]

Get Mailing Lists, Sales Leads, and Business Credit Reports on-line and other Polk City Directories @ [www.citydirectory.com](http://www.citydirectory.com)











# 22ND ST W 2004

## 22ND ST W - 22ND STREET CT E

**22ND ST W Cont'd**  
 8517 McWhorter Joe H [H] .....253-566-6710  
 8603 Elvorn Terry M & Toni M [H] .....253-565-7388  
 8605 Vanprooddy Eric [H] .....253-565-7388  
 8607 No Current Listing  
 8609 London Villa T & Tammie [H] .....253-584-9447  
 8611 Pandymas Ivan [H] .....253-585-1267  
 8613 Collins Steve [H] .....253-463-3706  
**BUSINESSES 1** **HOUSEHOLDS 33**

**22ND ST W (UNIVERSITY PLACE)**  
 \* ZIP CODE 96406 CAR-RT C021  
 6928 PETS & PALS PET SUPPLY pet shop .....253-585-7200  
**BUSINESSES 1**

**22ND ST W (TACOMA)**  
 \* ZIP CODE 96406 CAR-RT C004  
 2901 Comfort David C [H] .....253-752-2138  
 2902 Gladman John S [H] .....253-751-0466  
 2905 No Current Listing  
 2908 Matison Jean M & Richard C [H] .....253-752-1917  
 2909 - 2910 No Current Listing (2 Hses)  
 2915 Anderson-Connolly Richard J [H] .....253-751-0466  
 2915 McGinnis Daniel B [H] .....253-752-1917  
 2917 Sawatzki Jim M & Lynne [H] .....253-752-5785  
 \* N JUNETT ST INTERSECTS  
 9001 Eisnagle Gregory C [H] .....253-751-2551  
 Elmhaug Rebecca .....253-751-2551  
 3008 W Leitzinger John P .....253-752-2138  
 3009 No Current Listing  
 3011 Leitzinger John D [H] .....253-752-2138  
 3012 Wilson Michael T & Kayla [H] .....253-751-7818  
 3016 Swift Frederick J & Tamsen M [H] .....253-752-2138  
 3017 Smith Mark J [H] .....253-751-7818  
 3018 Tiller Cameron J & Jill D [H] .....253-751-7818  
 3019 GRAFF & SONS CONSTRUCTION genl contractors .....253-752-6707  
 3020 No Current Listing  
 3021 Gilmour Mark & Mary E [H] .....253-752-2138  
 3110 Hamburg Mark R [H] .....253-752-2138  
 3112 Hamburg Mark R .....253-752-2138  
 3111 Gallagher Mary J [H] .....253-752-2138  
 3112 Hamburg Mark R .....253-752-2138  
 3115 No Current Listing  
 3116 Smith James C & Judith A [H] .....253-752-2138  
 \* N ALDER ST INTERSECTS  
 3125 Pavlovka Timothy J [H] .....253-752-2138  
 3126 No Current Listing  
 3127 Johnson Andrew W & Jennifer E [H] .....253-752-2138  
 3305 Gladstone Michael A & Tina M [H] .....253-503-1941  
 3306 Packard Lee A & Mark N [H] .....253-752-2138  
 3309 Vance Janet K [H] .....253-752-2138  
 3310 Roberts Marilyn L [H] .....253-752-2138  
 3311 Carlson Veva L [H] .....253-752-2138  
 3316 Williams Edw M & Dianne J [H] .....253-752-2138  
 3317 Carlson Donald P & Carolyn D [H] .....253-752-2138  
 3320 Ward Frederick E & Mary [H] .....253-752-2138  
 3323 Philbrook Herbert S & Colleen A [H] .....253-752-2138  
 3324 Block Geoffrey H & Jacqueline L [H] .....253-752-2138  
 \* ZIP CODE 96406 CAR-RT C006  
 3403 No Current Listing  
 3407 Grandneth Kimberly A [H] .....253-752-2138  
 3408 W Lindan Andrew S & Joanne D [H] .....253-752-2138  
 3411 W Singh Phylla .....253-752-2138  
 3412 W Taylor Kori F & Pam A [H] .....253-224-3807  
 3415 Spencer Terrence R & Jay M [H] .....253-752-2138  
 3416 Takahashi Rieko [H] .....253-752-2138  
 3419 Green Frank L [H] .....253-752-2138  
 3420 Anderson Burroughs B Jr & Ruth A [H] .....253-752-2138  
 3421 Stockstad Rick B & Barbara L [H] .....253-752-2138  
 3424 No Current Listing  
 3608 Francis Jim L [H] .....253-752-2138  
 3615 W Mantrou Chris M [H] .....253-752-2138  
 3703 Magdon Ronald E [H] .....253-752-2138  
 3704 Magdon Ronald E .....253-752-2138

**22ND ST W Cont'd**  
 3705 Mack Christoph J [H] .....253-820-0210  
 3708 Curtis Michael E & Debbie L [H] .....253-752-7997  
 3712 Breen Kristi L & Timothy J [H] .....253-761-6324  
 3713 Milla Julie M [H] .....253-752-9180  
 3715 Gillette Clyde W Jr & Nannette L [H] .....253-752-9774  
 3716 No Current Listing  
 3718 Michaelson Brent H [H] .....253-752-9774  
 3721 S Sample Chris E & Linda S .....253-752-9774  
 3722 - 3723 No Current Listing (2 Hses)  
 3724 White John M & Brenda J [H] .....253-752-9774  
 3725 No Current Listing  
 3802 W Haller James R .....253-752-9774  
 3803 Anderson William L & Marsha A [H] .....253-752-9774  
 3808 Sparks John E & Connie J [H] .....253-752-9774  
 3809 Sarandis Sharon A [H] .....253-752-9774  
 3810 Poorman Michael E & Stephanie R [H] .....253-752-9774  
 3811 Brown Sarah J [H] .....253-752-9774  
 3814 Edensworth Brent P [H] .....253-752-9774  
 3815 Sarandis Sharon A [H] .....253-752-9774  
 3816 Poorman Michael E & Stephanie R [H] .....253-752-9774  
 3817 Hazen Don W [H] .....253-752-9774  
 3818 Pautsch Edward F & Theresa A [H] .....253-752-9774  
 3820 Walter Lorraine E [H] .....253-752-9774  
 \* ZIP CODE 96406 CAR-RT C022  
 3912 Barken Paul J & Nina E [H] .....253-752-9774  
 3915 Niles Robert L & Ruth M [H] .....253-752-9774  
 3918 Lackey Ivan E [H] .....253-752-9774  
 3921 No Current Listing  
 3924 Anderson Cliff A Jr [H] .....253-752-9774  
 4001 W Posadas Manuel P .....253-752-9774  
 4002 Shephens Bill T [H] .....253-752-9774  
 4008 Peterson Connie M [H] .....253-752-9774  
 4011 Hamisch Harry J & Cynthia D [H] .....253-752-9774  
 4012 Rayley James C [H] .....253-752-9774  
 4015 Baltezar Ronald A & Kathryn [H] .....253-752-9774  
 4017 Stanley Craig R [H] .....253-752-9774  
 4021 No Current Listing  
 \* ZIP CODE 96406 CAR-RT C010  
 4102 Williams Damon L & Margyrie A [H] .....253-752-9774  
 4105 W Hansen Eric R .....253-752-9774  
 4108 Burgess Robert D & Donald L [H] .....253-752-9774  
 4109 W Barhard James .....253-752-9774  
 4112 Desiba Frank L & Nancy A [H] .....253-752-9774  
 4115 No Current Listing  
 4116 Ryan David C [H] .....253-752-9774  
 4117 Ryan Lindsey M .....253-752-9774  
 4118 W Mathias William .....253-752-9774  
 4120 W Buckley Timothy J [H] .....253-752-9774  
 4123 Angelus Peter J Sr [H] .....253-752-9774  
 4201 No Current Listing  
 4205 Wilmetts Lashard R [H] .....253-752-9774  
 4206 Williams Rayann M [H] .....253-752-9774  
 4211 - 4214 No Current Listing (2 Hses)  
 4217 Vashug Dagny E & Vernon L [H] .....253-752-9774  
 4205 - 4413 No Current Listing (3 Hses)  
 4414 Christensen Jane M [H] .....253-752-9774  
 4417 Bates Bradley R [H] .....253-752-9774  
 4420 Lipka William D [H] .....253-752-9774  
 4421 Noble Thomas S [H] .....253-752-9774  
 4422 Noble Bonnie B .....253-752-9774  
 4502 Hocking Gregory K [H] .....253-503-2138  
 4505 Terrien John T [H] .....253-752-2138  
 4506 Trinen Stephen D & Angela [H] .....253-752-2138  
 4509 Gloske Julie D [H] .....253-752-2138  
 4510 W Matloff Steven P .....253-752-2138  
 4513 Parker Tonia S [H] .....253-752-2138  
 4514 No Current Listing  
 4517 Briggs Bruce H & Norma J [H] .....253-752-2138  
 4518 No Current Listing  
 4521 Wing Jason R & Jennifer A [H] .....253-503-4654  
 4601 No Current Listing  
 4607 Bastiano Olivia M & James [H] .....253-752-9774  
 4608 Jones Nathan T [H] .....253-752-9774  
 4611 Teodoro Michelle C [H] .....253-752-9774  
 4612 Hucy Kenneth D & Sharri D [H] .....253-752-9774  
 4615 House R Bruce B & Catherine A [H] .....253-752-9774  
 4616 Nelson Larry E & Audrey L [H] .....253-752-9774  
 4618 Williams Rodger A [H] .....253-752-9774  
 4619 Williams Rodger A .....253-752-9774

**22ND ST W Cont'd**  
 4620 No Current Listing  
 \* ZIP CODE 96406 CAR-RT C017  
 4601 Shier's Georgia E [H] .....253-752-9774  
 4602 Cassino-DeVish Theresa [H] .....253-752-9774  
 4606 Bell Robert S & Kathryn A [H] .....253-752-9774  
 4607 No Current Listing  
 4612 Brodston Carl A [H] .....253-752-9774  
 4613 No Current Listing  
 4616 Sumish Nicholas J Jr & Patricia A [H] .....253-752-9774  
 4617 Brooks Jimmie D & Soha M [H] .....253-752-9774  
 4623 Franko Carol B & George P [H] .....253-752-9774  
 4621 Ruffner Patrick A & Vicki A [H] .....253-752-9774  
 4628 Snow Philip M [H] .....253-752-9774  
 4612 Lonnie Wm J & Diane R [H] .....253-752-9774  
 4618 No Current Listing  
 4623 Franko Carol B & George P [H] .....253-752-9774  
 \* ZIP CODE 96406 CAR-RT C017  
 5001 Bigbee Kurt L & Lori A [H] .....253-752-9774  
 5002 Hibbard Jellery J & Julie A [H] .....253-752-9774  
 5010 No Current Listing  
 5011 W Goldings Sara E .....253-752-9774  
 5014 No Current Listing  
 5015 Brayer David J [H] .....253-752-9774  
 5019 Provident Mary J & Joseph A [H] .....253-752-9774  
 5020 Bernas Tamara A [H] .....253-752-9774  
**BUSINESSES 7** **HOUSEHOLDS 151**

**22ND AVENUE CT (MILTON)**  
 \* HYLBOS AVE CONTINUES  
 \* THEA CT BEGINS  
 \* UTAH CT BEGINS  
 \* VIRGINIA CT BEGINS  
 \* ZIP CODE 96454 CAR-RT R002  
 85 Gustafson Ron L & Barbara M [H] .....253-922-9091  
 88 Borgomano Gene E & Constance L [H] .....253-922-9091  
 \* ALDER ST INTERSECTS  
 \* 22ND AVE ENDS  
 \* EMERALD ST CONTINUES  
 501 Dasher Michael R & Lora L [H] .....253-922-7857  
 502 Beaudry Mark A & Judy K [H] .....253-922-7857  
 \* FIRE CT INTERSECTS  
 503 Robinson Mark L [H] .....253-922-7857  
 505 Cruz Antonio D Jr [H] .....253-922-0645  
 506 Cruz Mickey L Jr .....253-922-0645  
 507 Epperson Gary A & Charlene [H] .....253-922-9299  
 508 W Martin Aaron & Colleen .....253-922-8538  
 509 EMERALD CITY EMBROIDERY embroidery .....253-922-7477  
 510 Hunsaker Rod G & Gladys [H] .....253-922-7050  
 511 Flemsdalen Rahan D & Michelle R [H] .....253-922-1537  
 512 Franklin John L & Vicki L [H] .....253-922-4166  
 513 Baker Brock S & Amy D [H] .....253-922-3112  
 514 Red Dan W & Mary C [H] .....253-922-6582  
 515 Thelin Dennis J & Loreta A [H] .....253-922-6582  
 516 Klason Kevin P & Debra G [H] .....253-922-6582  
**BUSINESSES 1** **HOUSEHOLDS 16**

**22ND AVENUE CT E (TACOMA)**  
 \* ZIP CODE 96404 CAR-RT C012  
 7722 Hildebrand Mary C & Chris [H] .....253-531-2213  
 7723 Erdahl Barry H [H] .....253-531-3605  
 7803 Erdahl Bernhard W [H] .....253-531-3605  
 7809 Uggelstad Thad G & Doris T [H] .....253-537-7051  
 7901 No Current Listing  
 \* ZIP CODE 96445 CAR-RT C008  
 14618 DuJolgo Marlya [H] .....253-536-8428  
 14619 Robinson James T & Kyong C [H] .....253-537-9599  
 14622 Preble Raymond L [H] .....253-537-9599  
 14623 Miller Chardene Y [H] .....253-537-9599  
 Miller Dennis E .....253-537-9599  
 W Schulte Lucille .....253-537-9599  
**HOUSEHOLDS 11**

**22ND AVENUE CT NW Cont'd**  
 2201 No Current Listing  
 2202 W Kamara Diodonné .....253-584-6782  
 2205 W Harlana Harold J & Angela A .....253-584-6782  
 2207 - 2210 No Current Listing (2 Hses)  
 2211 Kissler Ray E & Janis M [H] .....253-584-6782  
 2216 Roberts David A & Virginia S [H] .....253-584-6782  
 2301 W Spittle Steven .....253-584-6782  
 2304 Campbell Thomas J [H] .....253-584-6782  
 2305 No Current Listing  
 2308 Stewart Todd T & Melinda M [H] .....253-584-6782  
 2309 Carter Joshua L [H] .....253-584-6782  
 2310 Clawson Robin L [H] .....253-584-6782  
 2311 No Current Listing  
 2315 Brookshire Jim E & Paula J [H] .....253-584-6782  
 2316 Carson Susan E [H] .....253-584-6782  
 2404 No Current Listing  
 2410 Cole Bruce T & Norma R [H] .....253-584-6782  
 2411 Lewandowski Kendrick J [H] .....253-584-6782  
 2416 W Nartea Randolph J .....253-584-6782  
 2417 W Ciel Ho .....253-584-6782  
 2423 Sugg Stephen P & Joana G [H] .....253-584-6782  
 2424 Piaczy Lena L & Scott E [H] .....253-584-6782  
 \* 25TH STREET CT NW INTERSECTS  
 2502 Hamilton Mark E & Carol S [H] .....253-584-6782  
 2510 No Current Listing  
 2512 W Smith Frank C & Amy L .....253-584-6782  
 2516 Usach Vladimir A & Olga [H] .....253-584-6782  
 2601 Smith Richard S & Carol M [H] .....253-584-6782  
 2604 Hothouser James N & Kathleen N [H] .....253-584-6782  
 2609 Cho Joe H [H] .....253-584-6782  
 2612 Lind Raymond E & Colleen [H] .....253-584-6782  
 2617 W Rosenfeld John .....253-584-6782  
 2622 Means Darryl N & Dorcen C [H] .....253-584-6782  
 2703 Vendegri Homer A & Karen C [H] .....253-584-6782  
 2708 No Current Listing  
 2711 Carroll Kurt J & Ma E [H] .....253-584-6782  
 2716 Benjamin Heather J & G G [H] .....253-584-6782  
 2719 Pereira Jovis R & Teresa M [H] .....253-584-6782  
 2727 W Roundy Darryl W & Carrie .....253-584-6782  
 \* 28TH STREET CT NW INTERSECTS  
 2815 W Wampole Harry S .....253-584-6782  
 2821 Hong Chantant S & Felicia A [H] .....253-584-6782  
 2827 Dodda Homer E I & Susan G [H] .....253-584-6782  
**HOUSEHOLDS 46**

**22ND AVENUE CT S (TACOMA)**  
 \* 97TH ST CT & ENDS  
 \* ZIP CODE 96444 CAR-RT C008  
 9721 D45 Cleaveland Jason [H] .....253-584-6782  
 D46 Kithan Sun T [H] .....253-584-6782  
 D46 Kithan Sun T [H] .....253-584-6782  
 D47 - D48 No Current Listing (2 Apts)  
 9723 Dalton Harry [H] .....253-584-6782  
 Karch Emilia [H] .....253-584-6782  
 Last Elmer A [H] .....253-584-6782  
 Vashug Dagny E [H] .....253-584-6782  
 9725 Vashug Geraldine [H] .....253-584-6782  
 Taylor Gwendolyn E [H] .....253-584-6782  
 D49 - D51 No Current Listing (3 Apts)  
 9801 W Davis Sueng .....253-535-4472  
 Macmillan Lisa A [H] .....253-535-4472  
 C27 Labagh Thomas R [H] .....253-983-9242  
 C28 - C32 No Current Listing (5 Apts)  
 9802 Caldwell Barrett A [H] .....253-983-1380  
 W Wise Pauline .....253-983-1380  
 F69 - F72 No Current Listing (4 Apts)  
 9805 W Ammon Jessica .....253-583-8373  
 Tavera Elizabeth [H] .....253-583-8373  
 C34 - C36 No Current Listing (2 Apts)  
 C37 Livingston Billy C [H] .....253-584-3244  
 C38 No Current Listing  
 9806 F74 Kristen Barbara D [H] .....253-584-7400  
 F75 Robson Jesse [H] .....253-584-7400  
 F76 No Current Listing  
 F77 Pierce Jerry D [H] .....253-585-8354  
 F78 Finks Frank T [H] .....253-585-8354  
 F79 No Current Listing  
 9809 Parker Clarence E Jr & Alice I [H] .....253-585-8354  
 C39 - C44 No Current Listing (5 Apts)  
 9810 W Santiago Miguel .....253-585-8354  
 F81 - F82 No Current Listing (2 Apts)  
 F83 W Bruser Anne B .....253-585-8354  
 F83 Bruser Anne B .....253-585-8354  
 F84 Lowne Stanley L [H] .....253-585-8354

**22ND AVENUE CT S (TACOMA)**  
 \* ZIP CODE 96444 CAR-RT C008  
 9721 D45 Cleaveland Jason [H] .....253-584-6782  
 D46 Kithan Sun T [H] .....253-584-6782  
 D46 Kithan Sun T [H] .....253-584-6782  
 D47 - D48 No Current Listing (2 Apts)  
 9723 Dalton Harry [H] .....253-584-6782  
 Karch Emilia [H] .....253-584-6782  
 Last Elmer A [H] .....253-584-6782  
 Vashug Dagny E [H] .....253-584-6782  
 9725 Vashug Geraldine [H] .....253-584-6782  
 Taylor Gwendolyn E [H] .....253-584-6782  
 D49 - D51 No Current Listing (3 Apts)  
 9801 W Davis Sueng .....253-535-4472  
 Macmillan Lisa A [H] .....253-535-4472  
 C27 Labagh Thomas R [H] .....253-983-9242  
 C28 - C32 No Current Listing (5 Apts)  
 9802 Caldwell Barrett A [H] .....253-983-1380  
 W Wise Pauline .....253-983-1380  
 F69 - F72 No Current Listing (4 Apts)  
 9805 W Ammon Jessica .....253-583-8373  
 Tavera Elizabeth [H] .....253-583-8373  
 C34 - C36 No Current Listing (2 Apts)  
 C37 Livingston Billy C [H] .....253-584-3244  
 C38 No Current Listing  
 9806 F74 Kristen Barbara D [H] .....253-584-7400  
 F75 Robson Jesse [H] .....253-584-7400  
 F76 No Current Listing  
 F77 Pierce Jerry D [H] .....253-585-8354  
 F78 Finks Frank T [H] .....253-585-8354  
 F79 No Current Listing  
 9809 Parker Clarence E Jr & Alice I [H] .....253-585-8354  
 C39 - C44 No Current Listing (5 Apts)  
 9810 W Santiago Miguel .....253-585-8354  
 F81 - F82 No Current Listing (2 Apts)  
 F83 W Bruser Anne B .....253-585-8354  
 F83 Bruser Anne B .....253-585-8354  
 F84 Lowne Stanley L [H] .....253-585-8354

## \* HOMEOWNER

**22ND AVENUE CT S Cont'd**  
 9813 B10 - B9 No Current Listing (5 Apts)  
 9813 10 Slump Scott A [H] .....253-584-6782  
 9814 Bridges Rhonda L [H] .....253-584-6782  
 F66 W Doherty Yun C .....253-584-6782  
 F87 - F90 No Current Listing (4 Apts)  
 9817 W Cho Samhyuck .....253-584-6782  
 Harris Michael A [H] .....253-584-6782  
 Maddox Crystal [H] .....253-584-6782  
 Maddox Pragnat P .....253-584-6782  
 B15 - B16 No Current Listing (2 Apts)  
 9817 Moore Zagan S [H] .....253-584-6782  
 B18 - B20 No Current Listing (3 Apts)  
 9818 McCoy Elaine [H] .....253-983-1371  
 G93 - G97 No Current Listing (4 Apts)  
 9821 POSS LANDSCAPING lawn & grounds maintenance .....253-548-0332  
 Oliver Hudson [H] .....253-584-8052  
 B21 - B22 No Current Listing (2 Apts)  
 9823 Moore Lisa .....253-584-4019  
 B24 No Current Listing  
 B25 Sullivan Johnny W [H] .....253-584-3345  
 B26 No Current Listing  
 9823 Vaughan Ann P [H] .....253-584-3345  
 9902 Heisa Hyon S [H] .....253-584-3345  
 G101 - G103 No Current Listing (3 Apts)  
 9905 Dumas Alvin & Terri [H] .....253-584-3345  
 W Mitchell Kevin .....253-584-3345  
 A1 - A4 No Current Listing (3 Apts)  
 9906 John Larry [H] .....253-584-3345  
 G104 Blingman Karen G .....253-584-3345  
 G105 - A5 No Current Listing (5 Apts)  
 9908 A7 Johnson Clao D [H] .....253-584-3345  
 A7 Johnson Daniel A .....253-584-3345  
 A8 No Current Listing  
 \* 99TH STREET CT S ENDS  
**BUSINESSES 2** **HOUSEHOLDS 109**

**22ND AVENUE CT SE (PUYALLUP)**  
 \* ZIP CODE 98472 CAR-RT C005  
 511 Veltung Peter C & Kelle [H] .....253-848-0816  
 514 - 521 No Current Listing (2 Hses)  
 526 Scharr Mary A [H] .....253-445-9880  
 803 Heas Karl B & Stacy M [H] .....253-445-9880  
 804 No Current Listing  
 809 Vanhorn Ron R & Janet R [H] .....253-945-3307  
 610 Grogg Robert J Sr & Barbara A [H] .....253-941-7953  
 615 Nix Roger A [H] .....253-848-0816  
 620 Krieger Edward R & Cheryl K [H] .....253-848-0816  
 621 Walker Kelly D [H] .....253-848-0816  
 Walker Julie L .....253-848-0816  
 \* ZIP CODE 98372 CAR-RT C031  
 2502 No Current Listing  
 2510 Blumberg David A [H] .....253-848-0816  
 Blumberg Julie D .....253-848-0816  
 2511 W Wright Terry E Jr & Roma L [H] .....253-770-3740  
 2517 Westward Rick L II & Effraim C [H] .....253-770-3740  
 2518 W Hale Michael S .....253-770-3740  
**HOUSEHOLDS 16**

**22ND AVENUE CT SW (PUYALLUP)**  
 \* ZIP CODE 98471 CAR-RT C009  
 1261 Whit Bob J Sr [H] .....253-848-2581  
 1106 Brown Steven D & Katherine N [H] .....253-848-2581  
 1109 No Current Listing  
 1114 Winkle Gerald M & Janet J [H] .....253-848-2581  
 1117 Josephson David P [H] .....253-848-2581  
 Josephson Charles G .....253-848-2581  
 1125 W Peters Michael S & Jennifer J .....253-848-2581  
 1130 No Current Listing  
 1133 Heagie David L & Linda E [H] .....253-848-2581  
 1138 Dahl Kevin M & Sonja R [H] .....253-848-2581  
**HOUSEHOLDS 9**

**22ND STREET CT E (EDGEWOOD)**  
 \* ZIP CODE 98372 CAR-RT C014  
 11806 Binar Michael D [H] .....253-863-0220  
 11811 No Current Listing  
 11821 Collins Gary E & Karen K [H] .....253-863-0220  
 11829 Drew Raymond E [H] .....253-863-0220  
 11903 Wall Bill R [H] .....253-863-0220  
 Wall Robbie D .....253-863-0220  
 11917 Durand James A & Shannon K [H] .....253-863-0220  
 11918 Lockard Kristine A & Bryce J [H] .....253-863-0220  
 11923 Hyde Franklin [H] .....253-863-0220  
 Hyde Sara M .....253-863-0220  
 12527 Martin Christy L & James P [H] .....253-863-0220

This directory is property of Polk City Directories. It is leased for the personal use of the subscriber. Use of this directory is subject to the Terms of Use appearing on the title page of this directory. This information changes by 60% each year. For an updated directory call 1-800-275-7555 or www.citydirectory.com



# MILDRED ST W 2004

## MERIDIAN AVE E - N MILDRED ST

**MERIDIAN AVE E Cont'd**  
Barrows Von S  
2828 EDGEWOOD SECURITY & LOCK  
locks & locksmiths ..253-848-1924  
HAVA CUPA JAVA espresso &  
espresso bars ..253-770-4682  
OTTOW EUGENE insurance  
..253-840-1697  
STA ROSA TAE KWON DO martial  
arts instruction ..253-445-2996  
2908 TAR printing equip ..253-864-7428  
101 UNITY CHURCH OF  
CHRISTIANITY wedding chapel's  
..253-446-1000  
103 LITEX CORP truck equip &  
parts-whole ..253-445-1301  
105 ELITE EXTERIOR  
DESIGNERS INC home  
improvements ..253-840-1293  
2917 Bantison Dorothy M  
Bantison Maurie  
BARTLESON TRANSPORT  
trucking-containerized freight  
..253-445-8962  
2923 Smith Jacob III ..253-445-2738  
3005 MLW CONCRETE  
CONSTRUCTION concrete  
contractors ..253-770-7790  
3008 Toohy Patrick T ..253-445-1906  
3013 No Current Listing  
3021 PACIFIC WEST SECURITIES INC  
financial planning consultants  
..253-446-1957  
TAX CENTERS INC tax return  
preparation ..253-446-1957  
+ 31ST ST INTERSECTS  
+ 31ST ST INTERSECTS  
3110 CODE GREEN LANDSCAPE LLC  
landscape contractors  
..253-841-8956  
YANASAK KEVIN J attorney  
..253-446-1011  
2121 STERLING AUTOMOTIVE SVC  
auto rpr & serv ..253-446-9300  
3125 Thomas Floyd N  
..253-845-0010  
+ 32ND ST INTERSECTS  
3204 DESIGNS HW TILE CTR lin-  
earmco ..253-841-3981  
3208 CHERYL'S CLEANING TOUCH  
house cleaning ..253-939-0222  
3217 A SIGNATURE CUSTOM HOMES  
INC genl contractors 253-848-8148  
C WASHINGTON FIRE  
SPRINKLER SYST sprinklers  
auto/rtr & fire ..253-841-7625  
3306 EL SHADAI MINISTRIES  
synagogue ..253-862-6010  
3307 CHASE CONSTRUCTION NORTH  
WEST genl contractors  
..253-445-8950  
RIC REALTY GROUP real estate  
..253-848-6699  
3316 @ Turpin Shanna M  
3325 HOLIDAY SALES INC trailers  
..253-848-1452  
Thompson Phyllis L & Lany E  
3327 C & L MARKETING auto lubrication  
serv ..253-864-7616  
COWWEB SPECIALTY auto  
customizing ..253-841-7301  
Gasper Clifford D & Loma J  
HENNEBERG'S FORKLIIFT SVC  
INC truck-industrial 253-841-2664  
3414 GAMESTOP video games  
..253-445-8106  
3420 EDGEWOOD convenience stores  
..253-848-9976  
3502 DUSHAN'S CHINA & OAK furni-  
ture-retail ..253-446-0909  
+ 36TH ST INTERSECTS  
+ ZIP CODE 96371 CAR-RT 0026  
3910 Lawson Richard C  
3915 Barry Eleanor E ..253-848-9266  
3919 Tilus Matthew D  
Tilus Kim D  
3924 BUDS & BLOOMS florals-retail  
..253-848-8957  
3925 - 3926 No Current Listing (2 Hse)  
4006 Grosso Edward S & Kathryn  
..253-845-8803  
4010 APPLE CREEK TIMBER INC  
timber & timberland companies  
..253-770-9561  
4022 Wolf Howard L  
..253-848-6060  
4023 Anderson William A  
..253-845-9332  
+ 43RD STREET CT INTERSECTS  
4414 No Current Listing  
+ DECHAUX RD INTERSECTS  
BUSINESS 85 HOUSEHOLDS 89

**MERRY LN W Cont'd**  
4418 Wakefield Jerry A & Susan A  
..253-565-5323  
4417 @ Pace Alan D  
4418 Constanti Thomas L  
..253-564-7189  
4423 Burdick Robert B  
..253-460-4744  
Burdick Carol ..253-460-4744  
4424 Hill Lynna A  
..253-565-5783  
Hill Jennifer M ..253-565-5783  
4427 Michael Maureen R  
..253-265-6165  
4429 Hensfield Mary B  
Williams Doris E  
Williams Linda  
4431 Johnson Bradley E  
..253-565-4967  
4432 Kane Wm C  
Kane Ruth  
4437 Haughton Louann M  
4438 No Current Listing  
4441 Bantison Jason W  
..253-460-5700  
Bantison Mark ..253-460-5700  
4442 Tietje Emil H  
..253-565-8426  
+ SECKONRIDGE DR W INTERSECTS  
4501 Paisance Robert M & Paula J  
..253-564-8450  
4502 Tietje David E & Cathy A  
..253-564-1676  
4505 Smith Hubert J  
..253-564-0261  
4505 Whitman Larry A & Janet S  
..253-565-9921  
4509 Dunge Bryan H  
Wentz Howard R & Lois L  
..253-564-0196  
4510 McKay Herbert P & Donna J  
..253-565-2772  
4514 Poston David L  
..253-565-4140  
4517 Kadosky David F & Sallie R  
..253-565-1503  
4524 Spry Charles W  
..253-565-7779  
Spry Sarah B ..253-565-7779  
4601 No Current Listing  
4602 McGoffin Keith D & Kathleen B  
..253-565-8947  
4606 Beasley Richard X & Robbie J  
..253-565-5017  
4610 Leonard James G & Taryn A  
..253-865-8371  
4613 No Current Listing  
4614 Ellingson Vivian M & David J  
..253-565-4140  
4617 Garber Stephen W & Gail M  
..253-564-4350  
HOUSEHOLDS 39

**MEBA VERDE CT S (PUYALLUP)**  
+ ZIP CODE 96374 CAR-RT 0030  
2603 Keel David R & Lynn M  
..253-840-8418  
2605 Titton Larry A & Judy L  
..253-540-5752  
2607 Baker Imgard E  
..253-848-1979  
2609 Kelsalman Michele C  
..253-435-0513  
Kelsalman Steven C ..253-435-0515  
2611 Bantow James A  
..253-540-1256  
HOUSEHOLDS 5

**MEYER ST (UPONT)**  
+ 43RD ST CONTINUES  
+ ZIP CODE 96387 CAR-RT 0003  
2402 Archibald Steve G & Anabella L  
..253-964-1821  
2450 Vaccaro Joseph R  
Vaccaro Hedra ..253-964-1821  
2498 @ Orr Douglas E  
Orr Danna D  
2502 - 2504 No Current Listing (2 Hse)  
2602 Wood Melanie J  
..253-964-6971  
2603 @ Brillon John W  
2616 Rady Christopher W & Jessica  
..253-964-7946  
2617 Snow Adam  
Snow Nicole ..253-964-7946  
2632 Richards Sang S & Michael G  
..253-964-1472  
2648 Goudie Ryan A & Kristin A  
2652 Johnson Christopher S & Use  
..253-964-2513  
2684 @ Smith Joshua J & Robin  
..253-964-1001  
2687 Shireley Gary L & Julie A  
..253-964-2334  
2702 Doane Mark A & Tina S  
..253-964-2583  
2703 Murphy Richard A & Linda J  
2720 No Current Listing  
2727 Herzog Joshua P & Carrie  
..253-964-1197  
2741 Thalesen John E & Michelle D  
2742 Behrmann Robert L  
..253-964-9959  
Behrmann Suwanna P  
..253-964-9959  
2764 No Current Listing

**MEYER ST Cont'd**  
2767 Norval Dan C & Shelly A  
..253-964-5732  
2785 Sorenson Abe E & Carolyn  
..253-964-2856  
HOUSEHOLDS 23

**N MEYERS ST (TACOMA)**  
+ ZIP CODE 96406 CAR-RT 0020  
814 London Ray P  
2 Meek Regina E  
3 Larson Sylvia E  
3 Taylor Maria E  
618 Oakes Merrill  
11 Moffit Suzanne J  
618 16 Gross Dorothy A  
620 Maag Angie M  
Munn Joseph M  
Munn Charles R  
622 27 Warren Annie L  
27 Warren Loret ..253-565-3237  
28 Barker Mark E  
29 @ Hoover Kimberly  
624 Agnew Donald W  
..253-565-3439  
834 Morris Sharon L  
34 Marley Florence T  
34 Marley Conrad I  
626 Soc Hy S  
808 @ Gustafson Katie A  
36 Mawdsley Tedyr R  
HOUSEHOLDS 18

**S MEYERS ST (TACOMA)**  
+ ZIP CODE 96405 CAR-RT 0005  
813 Alford Benoit D  
617 Johnson Beny J  
McDonough Mark F  
McDonough Michele M  
625 - 829 No Current Listing (2 Hse)  
633 Mulren Elmer F  
637 Wallace Shandee L  
641 Gima Mary H  
645 Fale Brian E  
649 No Current Listing  
601 Carlson Mary E  
602 Christiansen William D  
Christiansen Linda ..253-564-2263  
805 Paderson Ricky D & Connie E  
..253-565-3579  
806 Stevens Frederick E  
Stevens Renee  
810 No Current Listing  
811 Reid Michael S  
813 Caricatos Freddie  
..253-564-6701  
Cencorosa Michele M ..253-564-6701  
814 Not Current Listing  
817 Foster Elsie L & Philip L  
818 Pear Hillegard A & Joseph A  
..253-564-3516  
821 Synovoy Roy H & Heather  
..253-561-8321  
822 Bates Douglas W  
..253-564-1547  
823 Wang William P & Linda L  
823 Foreman Obadiah L  
829 @ Hampton David C  
832 Kuhn Kathleen E  
833 McKinney Darren J  
836 Carlson Richard A  
Harvey Roger J ..253-565-6092  
837 - 840 No Current Listing (2 Hse)  
841 Dair James F  
Lyons Shelia R  
Lyons William R  
1001 Vandaele Violet M & Earl D  
1002 No Current Listing  
1005 @ Gross Valerie  
Hall Milton W ..253-566-4654  
1008 Leecomte Philip F  
Leecomte Nicole ..253-460-0428  
1009 Stanger Jason  
1010 Wargacki Timothy J  
..253-566-4967  
1013 Phil Karen L  
1014 BALANCE THERAPEUTIC  
MASSAGE massage therapists  
..253-566-4589  
Parkhouse Doris J  
Parkhouse Monica M  
1017 No Current Listing  
1018 Reilly Thomas W & Sheila M  
..253-565-9617  
1021 @ Reel Ronald L  
1022 @ McCluskey G  
1023 Walmer Nicholas N  
Walmer Eleana  
1028 @ Scalara Guy L  
1029 @ Comitus Carrie L  
1032 Donum Thomas Jr  
..253-460-0086  
Donum Elizabeth ..253-460-0086  
1033 - 1038 No Current Listing (2 Hse)  
1037 Lovreivich Pat M  
1040 Rdpd Frank S & Julie J  
1041 Trammell Raymond J & Kathy S  
+ ZIP CODE 96405 CAR-RT 0068  
1214 - 1218 No Current Listing (2 Hse)

**S MEYERS ST Cont'd**  
1224 Constantine Edward L Jr & Delma B  
1228 LIKE HOME residential care homes  
..253-565-8065  
Yarnwood Stephanie T  
Yarnwood Thelma S  
1234 Shaffer Francis M  
Shaffer Sandra R  
1246 No Current Listing  
1252 Hill Robert W & Martha J  
1258 White Donald H & Melissa B  
..253-460-1122  
1262 Kirkendall Mark S  
1263 Anderson James R & Helen M  
1279 Miller Mincie E  
1302 Rickford Thomas A & Regina L  
1307 Bowen Robert R & Marion L  
..253-565-7080  
1308 Bailliste Roland M & Lillian M  
1313 No Current Listing  
1314 Wojlanowicz John D & Margaret A  
..253-565-5652  
1319 Pollard James L & Linda F  
..253-565-8089  
1320 Gilchrist Lester D  
..253-564-5517  
1322 Long Andrew E & Rebecca R  
..253-761-7774  
1325 - 1331 No Current Listing (2 Hse)  
1301 Gallecher Pamela L  
Gallecher William A  
1302 Leader James J & Cynthia M  
..253-566-9627  
1308 Mack Lisa B  
1309 Hansen Richard D & Tanya R  
..253-565-5835  
1314 Goria Joseph J & Barbara J  
..253-564-1189  
1315 Kensa David V & Pamela A  
..253-565-2844  
1319 Dixon Thomas E  
Dixon Sylvia M ..253-564-0370  
1302 Young Frederick W Jr  
..253-565-5274  
Young Thomas E ..253-565-5274  
1306 No Current Listing  
1314 Gless Dale E  
1320 No Current Listing  
1326 Chaguiat Anthony Q  
Chaguiat Ruth A  
Guthrie Michael K  
Guthrie Debra J  
1332 Killich Thomas G & Gail D  
1336 @ Roland Eric S  
1740 ADVANCED HEALTH MUSCULAR  
massage therapists ..253-566-8431  
Furmkh Dmitry L & Zhanna A  
..253-566-3844  
1744 Gierly James B  
1748 No Current Listing  
1752 Marshall Sharon D & Robert D  
BUSINESS 55 HOUSEHOLDS 66

**MIDDLE RD (TACOMA)**  
+ ZIP CODE 96404 CAR-RT 0061  
3302 No Current Listing  
3305 Daniels Valerie G  
3306 No Current Listing  
3308 Banks Clyde K  
3312 No Current Listing  
+ E 34TH ST INTERSECTS  
HOUSEHOLDS 6

**MIDDLE WATERWAY (TACOMA)**  
MIKA DRIVE P (FOX ISLAND)  
+ ZIP CODE 96333 CAR-RT 0053  
1173 @ Fierman Kenneth D  
HOUSEHOLDS 1

**MILDRED ST W (TACOMA)**  
+ S 19TH ST INTERSECTS  
+ S MILDRED ST CONTINUES  
+ ZIP CODE 96406 CAR-RT 0021  
1919 BOB ALEX'S SWING & LATIN DANC  
musicians ..253-565-2630  
1921 TACOMA DRAPERY & TOWNE  
CURTAIN cleaners ..253-565-0777  
2014 RUBY TUESDAY restaurants  
..253-460-3425  
2102 WENDY'S restaurants  
..253-565-1671  
2110 DAIRY QUEEN ice cream perfoms  
..253-565-1005  
2122 ALE HOUSE PUB & EATERY  
restaurants ..253-565-9387  
+ 22ND ST W INTERSECTS  
+ 22ND ST W CONTINUES

**MILDRED ST W Cont'd**  
2200 BRUNSWICK NARROWS PLAZA  
BOWL bowling centers  
SOMOFF PRO-SHOPS bowling  
apparel & accessories  
..253-565-1008  
2208 AMC THEATRES NARROWS  
PLAZA 8 theatres-movie  
..253-565-7099  
2212 KEG STEAKHOUSE & BAR  
restaurants ..253-565-7339  
2218 JIFFY LUBE auto lubrication serv  
..253-565-8792  
2310 AUSTIN CHASE COFFEE  
espresso & espresso bars  
..253-565-6576  
COUNTRY BAKED HAM'S meat-  
retail ..253-565-6576  
Farmer Kenneth  
O'DYSSEY 1 amusement place  
..253-565-9281  
C102 SUNNY TERRIYAKI restaurants  
..253-565-8141  
100 TCBY ice cream perfoms  
..253-564-1178  
100A TOTAL WOMAN HEALTH  
STUDIO health clubs studios/  
gymnasium ..253-565-7549  
115 CITY NAIL manicuring  
..253-564-2347  
116 AMERICAN GENERAL  
FINANCE INC financing  
..253-564-0219  
118 VEST COMMERCIAL REAL  
ESTATE (adv estate investment)  
..253-566-9791  
119 SYLVAN LEARNING CTR  
learning ..253-565-0922  
120 NATIONAL CITY MORTGAGE  
loans ..253-564-6959  
125 SUDSY LAUNDRY & CLEANERS  
CLEANERS laundries-serv  
..253-565-7119  
136 KINKADE & SON FINE  
JEWELRY jewelry-retail  
..253-565-0553  
138 LIGHTHOUSE CHRISTIAN  
BOOKS book dist-retail  
..253-564-4239  
+ 33RD ST W INTERSECTS  
2401 COLUMBIA BANK banks  
..253-566-1172  
2424 KEY BANK banks  
+ REGENTS BLVD BEGINS  
+ 37TH ST W INTERSECTS  
+ 6TH AVE W INTERSECTS  
BUSINESS 27 HOUSEHOLDS 1

**N MILDRED ST (TACOMA)**  
+ 17TH AVE INTERSECTS  
+ S MILDRED ST CONTINUES  
+ ZIP CODE 96406 CAR-RT 0015  
633 Hazel Ann M  
Hazel J M  
J & B SALES CO seafood-whol  
..253-761-2233  
A CAPEN & ASSOC INDUSTRIAL  
REHAB phys therapists  
..253-865-0439  
C WASHINGTON JUNIOR GOLF  
ASSN sports clubs ..253-564-0548  
D ALS DIV OF THE MUSCULAR  
dystrophy ..253-872-2600  
D MUSCULAR DYSTROPHY ASSN  
associations ..253-827-7679  
FT TERRY B OWEN CO real estate  
..253-565-4816  
G WASHINGTON PROBATE SVC  
INC attorneys ..253-471-8411  
J SEXUAL ASSAULT CTR marriage  
& family counselors ..253-474-7023  
801 BUDGET TRUCK RENTAL truck  
renting & lease ..253-564-7850  
SHURGARD STORAGE CTR  
storage-household & commercial  
..253-564-2700  
+ N 9TH ST INTERSECTS  
+ N 17TH ST CONTINUES  
+ WESTGATE BLVD INTERSECTS  
+ ZIP CODE 96406 CAR-RT 0016  
1701 No Current Listing  
1707 Selby Raymond C Jr  
Selby James J ..253-759-3526  
1708 Pearl Ronald A & Trudy I  
1712 Meltzer Gossie A & Lo A  
..253-752-3808  
1713 Chan Bill W  
Chan Susan ..253-761-0558  
Garmon Robert J  
Rice Robert E & Marie B  
..253-752-1496  
1721 Beehler Conrad J & Barbara M  
1722 - 1725 No Current Listing (2 Hse)  
1726 Farmer Gerald W  
1731 Wick Barbara M  
Wick Gregory H  
1801 Logan Melvin L & Ise L  
1804 Klenck Daniel R & Olga T  
1805 Wornell William H Jr & Mary E  
1808 Hansen Walter P & Jane L  
..253-752-3915

This directory is property of Polk City Directories. It is leased for the personal use of the subscriber. Use of this directory is subject to the Terms of Use appearing on the title page of this directory. This information changes by 80% each year. For an updated directory call 1-800-275-7855 or www.citydirectory.com



# MILDRED ST N 1993

## HOMEOWNER

278

### N MEYERS ST-Contd

7\*Gomez  
8\*Westcott  
9\*Kahley 564-7626  
10\*Parker M S 565-9684  
11\*Boring D  
12\*Bally  
618 NARROWS EAST I (ADDL SP) 565-1197  
13 Vacant  
14\*Clark  
15-16 Vacant (2 Apts)  
17\*Erickson Frank H 564-3258  
18\*Tosch O W 565-9059  
620 NARROWS EAST I (ADDL SP) 565-1197  
19\*Vollrath Ella 564-8467  
20\*Gillespie Jos 566-1780  
21\*Sullivan O M 564-0589  
22\*Christie E H 566-8085  
23\*Tellari  
24\*Donaldson V 565-6658  
622 NARROWS EAST I (ADDL SP) 565-1197  
25\*Harrah Bryan 565-9364  
26\*Von Bruck M 565-0821  
27 Vacant  
28\*Klewenor Madeline 565-1197  
29\*Kirsch Arthur & Margt 565-9883  
30\*Shaw  
624 NARROWS EAST I (ADDL SP) 565-1197  
31\*Crawford  
32\*Marlin  
33\*Tharp Floyd J 565-7710  
34\*Esterbrook  
35\*Peters Frank A 566-1995  
36\*Hanan  
626 NARROWS EAST I (ADDL SP) 565-1197  
37\*Sullivan A L 566-7164  
38\*Rogers  
39 Vacant  
40\*Knudsen Walter O 564-9120  
41\*Austin  
42\*Shaw Fraser A 564-6006  
36 HOUSEHOLDS  
1 BUSINESS

### MEYERS ST S -FROM 7302 8TH AV SOUTH

\* ZIP CODE 98485  
\* N MEYERS ST INTERSECTS  
\* 6TH AV INTERSECTS  
613 Denman Jon M 564-6294  
617 Not Verified  
625 Money Rod 564-6294  
629 Vacant  
633 Miller Elmer F & Amelia M 564-6024  
641-649 Not Verified (3 Hses)  
\* S 8TH ST INTERSECTS  
601 Green Brent 565-2798  
602 Vacant  
605 Pederson Rick D & Connie E 565-3979  
606 Wakeman Eileen M 564-6024  
610 Bartello Joan 564-6024  
611 Willburn Rose W 564-6024  
Moore May L  
613 Bonds Arth & Roxie 564-6024  
Bonds Bobby D  
Sullivan Bertha V  
614\*Melchior John & Doris 564-6024  
617 Foster Philip L & Elsie L 564-6024  
Evans B L 564-6024  
Evans H D 564-6024  
618 Pillar Joe A & Hildegarde 564-6024  
621 Rodriguez Gerda J 564-6024  
Sheneman Victor  
622 Bates Doug W & Jo Lisa 564-1547  
Nixon Wm J 564-1547  
625\*Zang Wm F & Linda L  
628\*Foreman O  
629 Kemper Michael J 564-6024  
632 Morley Hilda R 564-6024  
633 Mc Kinney Darren J & Teresa K 564-6024  
636 Carter Robt G 564-6024  
637 Engel Michl L & Rita 564-6024  
640 Vacant  
641\*Dugan Eric  
\* S 10TH ST INTERSECTS  
1001 Van Diest Violet M 564-3026  
1002 Evans Willard F & Jacqueline M 564-6024  
1005 Tryon Geo J & Jo Ann 565-3475  
1006 Shaw Faye 564-6154  
1009 Gonce Maxine J 564-6154  
1010 Not Verified  
1013 Mc Daniel Eleanor 565-3287  
1014\*Parkhouse Gary L & Doris J 564-6109  
1017 Eberhardt Dorothy L 564-6109  
1018 Reilly Thos W & Sheila 565-3478  
1021 Tonglah Ray R 565-3478  
1022 Kuehl Alvin A & Mabel J 564-8277  
1025\*Butcher Darin & Lisa R  
1028-1032 Not Verified (3 Hses)

1033 Moore E I 564-6408  
1038 Mc Allister Kelly & Cheryl 564-6408  
1037 Lovritch Patricia 564-6408  
1040 Le Master Mildred L 564-6408  
1041 Orr Richd S & Joyce C 564-6408  
\* S 12TH ST INTERSECTS  
1214 Anderson Gene L 564-6408  
1218 Not Verified  
1224 Constantine Edward L 564-2286  
1228 Conklin Wm F & Phyllis 564-2286  
1234 Smith Ray & Neva 566-1780  
1246 Schmidt Larry & Lee 564-2286  
1252 Hill Robt & Joyce 564-2286  
Graves Chris  
Sheppard Madeline  
1258 Quinlan Thos F & Mary K 564-3889  
1262 Williams Ned D & Carol 565-0814  
1263 Anderson James R & Helen M 564-3155  
1279 Miller John N & Minnie E 565-4285  
\* S GEIGER ST INTERSECTS  
\* S 15TH ST INTERSECTS  
\* NO THROUGH TRAFFIC  
\* S 16TH ST INTERSECTS  
1502 Mylet Jerry & Margt 564-2498  
1507 Lampman James A & Martha M 565-0376  
1505 Irwin Donald F & Mary Lou 564-3409  
1513 Asberg Paul E & De Lynn M 564-4884  
1514 Wojtanowicz John D 565-5652  
1518\*Pollard Jim 565-8089  
1520 Gledif L D & Diane H 564-5517  
1522\*Olsen Alan & Debra 565-0786  
1525 Johnson David R & Faye G 564-5517  
\* S 16TH ST INTERSECTS  
1531 Jodie Edw & Irene 564-5517  
1601-1602 Not Verified (2 Hses)  
1608 Mack Alice F 565-1717  
1609 Knight Greg 564-5517  
1614 Doria Jos J & Barbara J 564-1189  
1616 Kossa David V 565-2844  
1619 Dixon Thos 564-5370  
\* S 17TH ST INTERSECTS  
1702 Young Fredk W & Margt C 565-5274  
Young Wm F 565-5274  
1703 Shumacher Vernon & Joanne 565-3007  
1714 Glass Dale 565-3007  
1720 Thompson Raymond C 565-4236  
1726 Cruz Francisco P 564-0606  
1732 Knlich Thos G 564-1793  
1736 Sonntag Kathy M 564-1793  
1740 Vacant  
1744 Erfurt Frank L 565-6680  
1748 Not Verified  
1752 Blakey John F 564-6909  
\* S 19TH ST INTERSECTS  
\* 19TH ST W (UNIV PL) INTERSECTS  
\* SEAVIEW AV W (UNIV PL) INTERSECTS  
91 HOUSEHOLDS

### MIDDLE RD -FROM 928 E WRIGHT AV SOUTH

\* ZIP CODE 98404  
\* E WRIGHT AV INTERSECTS  
3301 Hammond Faye V 272-7251  
3302 Not Verified  
3305 De Sordi Joe P Jr 272-8557  
3306 Ekum Clifton M 272-8557  
3309\*Kahler A  
3312 Brearty Earl R & Margt L 272-6280  
\* E 34TH ST INTERSECTS  
5 HOUSEHOLDS

### MIDDLE WATERWAY -FROM 700 E 11TH ST NORTH

\* ZIP CODE 98421  
\* EAST 11TH ST INTERSECTS  
300 PAKPORT MILLS INC sawmill 272-0305  
1 BUSINESS

### MILDRED ST N -FROM 8701 8TH AV NORTH

\* ZIP CODE 98408  
\* S MILDRED ST INTERSECTS  
\* 8TH AV INTERSECTS  
610 Not Verified  
612 SUNRISE PHOTOGRAPHY 565-3725  
615 HIGHLAND SUBSTATION (TACOMA CITY LIGHT)

633 SIX-THIRTYTHREE NORTH MILDRED  
ST OFC BLDG ofc suites  
C WASH JUNIOR GOLF ASSOC 564-0348  
A J MICHAEL & ASSOCIATES real est-  
property mgmt 565-5699  
MANN PAUL R INC acct 565-5043  
J GROCE A & ASSOC 565-5699  
F1 OWEN TERRY B CO real est investor  
565-4816  
F2 WOODING PHILIP C Inv 565-4816  
F3 ANDERSON S R DEVELOPMENT INC  
565-1593  
F4 MC CONAGHY NEIL M & ASSOCS  
marine const 564-8525  
F5 ANDERSON DEVELOPMENT INC  
564-2094  
F6 J & B SALES seafood trader 566-9081  
H J MICHAEL & ASSOCS (ADDL SP)  
I PERSONAL DESIGN CONCEPTS ceramic  
photo mugs whol 564-2396  
J ROYAL PHOTOGRAPHY (ADDL SP)  
G NORTH BAY DEVELOPMENT CORP  
565-9400  
801 SHURGARD STORAGE CENTERS  
564-2700  
Palmer Sharon 564-2700  
\* N 9TH ST INTERSECTS  
\* NO THROUGH TRAFFIC

1701 Chastain Jack V & Helen G 752-5982  
752-5982  
1707 Not Verified  
1708 Schlaht Helen G 752-7616  
1712 Mattson Gots A & Lo Ann J 752-3806  
752-3806  
1715 Derouni Dani 752-1811  
1718 Rice Robt E 752-1495  
1721 Not Verified  
1722 Schneider Eloise J 759-4889  
1725 Peele Emma 759-4889  
1726 Fatmer Gerald W 752-2200  
1731 Wick Barbara M 759-9979  
1801 Logan Melvin & Ilse 759-6435  
Logan Tracy 759-6435  
1805 Barnard Jim E 759-6435  
1808\*Hansen Walter R & Jane 752-2318  
1812 Metcalf William 752-2318  
1813\*Lewis Scott A 752-2557  
1816 Courtwright Floyd S 759-6169  
1818 Cvitanovic Jack V 759-6169  
1823 Rose John D & Sharon L 752-4749  
752-4749  
Rose Valerie 752-4749  
1824 Seay Clifford A 752-2557  
1827 Cook Carlos G 752-2557  
1828 Holan R 752-9837  
2101 Hagen James G & Ida H 759-0569  
Hagen Tory L 759-0569  
2102 Ikeda Sachio 759-0569  
2107 Hastley James & Margt 759-5893  
2108\*Spargo Beverly J  
2111 MERKEL SALES & MARKETING  
759-1144  
Merkel Anton A & Lois J 759-1144  
759-1144  
Merkel Glenn 759-1144  
2112 Dill Harry L & Shirley M 752-3668  
752-3668  
2119 Hallgren James E & Delphine I 752-4836  
752-4836  
2120 Not Verified  
2126 Shearner Inez E 752-6748  
2127 Evans Maryn O & Beverly J 759-0016  
759-0016  
\* 23D ST INTERSECTS  
2132 Perkins Milton G 759-8136  
2136 Montgomery Jack A 759-8136  
2142 Freeman Jennie A 759-8136  
2301 SKYLINE ELEMENTARY SCHOOL  
569-2270  
\* N 24TH ST INTERSECTS

\* N 49TH ST INTERSECTS  
\* ZIP CODE 98407  
4905 Gethens Duane F 752-0880  
4911\*Christensen Theo  
4919 Robinson Alan W 752-0880  
4926 Malles Dani J & Kathleen M 752-0880  
4929 Barcott Tony & Jerry 752-2352  
4937 Herrmann Eric J & Barbara 752-2352  
4943 Vance John 752-3111  
4947 Waples Bill 759-3658  
\* N 50TH ST INTERSECTS  
\* PARKSIDE LANE INTERSECTS  
\* PARKVIEW LANE INTERSECTS  
5009 Not Verified  
5011 Vacant  
5019 Not Verified  
5023 Lanzinger C R 759-3279  
5027 Raymond Bruce 752-0751  
5033 Mooers Steven 752-0751



## MILDRED ST N 1988

## DOWNING'S AUTO BODY

Complete Unibody, Frame &amp; Suspension Alignment, Quality Painting

411 South Fawcett, Tacoma

Tel. 383-5341

282

## S MELROSE ST-Contd

2728 Anderson Francis W @ 572-9560

## S PINE ST INTERSECTS

2904 Skelly Irene M Mrs @ 272-7807

2904½ Cummings D E 572-3825

2907 Massey Lee Anna

2911 Hanby Steph 272-3174

2912 Kammerzell Alf C @ 272-9572

2915 Vacant

2918½ Vacant

## S JUNETT ST INTERSECTS

3007 Mann R E @

3010 Friberg Harry E @ 627-4697

3011 Mc Alpine Jack @ 272-7873

3012 Gordons John @

3015 Bohl Ronald G @ 272-2813

3017 Johnson Francisco @ 627-5515

3018 Neros Leta M Mrs @ 272-1711

3020½ Morehead Eileen @ 627-8457

3021 Riley Clyde A @ 627-8813

3022 Bowman Gordon L @ 627-7304

3023½ Wilson Thos O 272-1743

## S CEDAR ST INTERSECTS

3106 Vacant

3109 Vacant

3112 Brewer Lyle B @ 272-4425

3113 Trimble Robt L @ 572-3405

3117 Vacant

3118 Vacant

3121 Mc Carthy Mike @

3122 Forest Gary @ 272-3368

3126 Cummins David G @ 272-1390

3130½ Sacks Wm C @

## S ALDER ST INTERSECTS

3201 Narkiewicz Michl A Jr @ 827-5237

3202 Bever Sandra @ 572-5871

3205 Orvis George J @ 272-2351

3211 Thomas James H @ 272-0391

3214 Williamson Vaughn M @ 672-6403

3214½ Egland Tage

3215 Dearmon Leroy @ 383-4655

3217 Vacant

3218½ Ruch Cynthia

3218½ Ruch Mandy

3220½ Klein Martin @ 272-9104

## S LAWRENCE ST INTERSECTS

3323½ Culppepper Mike 627-0541

## S PUGET SOUND INTERSECTS

3501½ Platt Dan @

3502 Mambrini S M 752-4391

3505 Ness Frances Mrs @ 759-7502

3506 Swanson Neil E @ 752-6281

## S UNION AV INTERSECTS

3508 Vacant

3509 Vacant

3510 Vacant

3511 Vacant

3512 Vacant

3513 Vacant

3514 Vacant

3515 Vacant

3516 Vacant

3517 Vacant

3518 Vacant

3519 Vacant

3520 Vacant

3521 Vacant

3522 Vacant

3523 Vacant

3524 Vacant

3525 Vacant

3526 Vacant

3527 Vacant

3528 Vacant

3529 Vacant

3530 Vacant

3531 Vacant

3532 Vacant

3533 Vacant

3534 Vacant

3535 Vacant

3536 Vacant

3537 Vacant

3538 Vacant

3539 Vacant

3540 Vacant

3541 Vacant

3542 Vacant

3543 Vacant

3544 Vacant

3545 Vacant

3546 Vacant

3547 Vacant

3548 Vacant

3549 Vacant

3550 Vacant

3551 Vacant

3552 Vacant

3553 Vacant

3554 Vacant

3555 Vacant

3556 Vacant

3557 Vacant

3558 Vacant

3559 Vacant

3560 Vacant

3561 Vacant

3562 Vacant

3563 Vacant

3564 Vacant

3565 Vacant

3566 Vacant

3567 Vacant

3568 Vacant

3569 Vacant

3570 Vacant

3571 Vacant

3572 Vacant

3573 Vacant

3574 Vacant

3575 Vacant

3576 Vacant

3577 Vacant

3578 Vacant

3579 Vacant

3580 Vacant

3581 Vacant

3582 Vacant

3583 Vacant

3584 Vacant

3585 Vacant

3586 Vacant

3587 Vacant

3588 Vacant

3589 Vacant

3590 Vacant

3591 Vacant

3592 Vacant

3593 Vacant

3594 Vacant

3595 Vacant

3596 Vacant

3597 Vacant

3598 Vacant

3599 Vacant

3600 Vacant

3601 Vacant

3602 Vacant

3603 Vacant

3604 Vacant

3605 Vacant

3606 Vacant

3607 Vacant

3608 Vacant

3609 Vacant

3610 Vacant

3611 Vacant

3612 Vacant

3613 Vacant

3614 Vacant

3615 Vacant

3616 Vacant

3617 Vacant

3618 Vacant

3619 Vacant

3620 Vacant

3621 Vacant

3622 Vacant

3623 Vacant

3624 Vacant

3625 Vacant

3626 Vacant

3627 Vacant

3628 Vacant

3629 Vacant

3630 Vacant

3631 Vacant

3632 Vacant

3633 Vacant

3634 Vacant

3635 Vacant

3636 Vacant

3637 Vacant

3638 Vacant

3639 Vacant

3640 Vacant

3641 Vacant

3642 Vacant

3643 Vacant

3644 Vacant

3645 Vacant

3646 Vacant

3647 Vacant

3648 Vacant

3649 Vacant

3650 Vacant

3651 Vacant

3652 Vacant

3653 Vacant

3654 Vacant

3655 Vacant

3656 Vacant

3657 Vacant

3658 Vacant

3659 Vacant

3660 Vacant

3661 Vacant

3662 Vacant

3663 Vacant

3664 Vacant

3665 Vacant

3666 Vacant

3667 Vacant

3668 Vacant

3669 Vacant

3670 Vacant

3671 Vacant

3672 Vacant

3673 Vacant

3674 Vacant

3675 Vacant

3676 Vacant

3677 Vacant

3678 Vacant

3679 Vacant

3680 Vacant

3681 Vacant

3682 Vacant

3683 Vacant

3684 Vacant

3685 Vacant

3686 Vacant

3687 Vacant

3688 Vacant

3689 Vacant

3690 Vacant

3691 Vacant

3692 Vacant

3693 Vacant

3694 Vacant

3695 Vacant

3696 Vacant

3697 Vacant

3698 Vacant

3699 Vacant

3700 Vacant

3701 Vacant

3702 Vacant

3703 Vacant

3704 Vacant

3705 Vacant

3706 Vacant

3707 Vacant

3708 Vacant

3709 Vacant

3710 Vacant

3711 Vacant

3712 Vacant

3713 Vacant

3714 Vacant

3715 Vacant

3716 Vacant

3717 Vacant

3718 Vacant

3719 Vacant

3720 Vacant

3721 Vacant

3722 Vacant

3723 Vacant

3724 Vacant

3725 Vacant

3726 Vacant

3727 Vacant

3728 Vacant

3729 Vacant

3730 Vacant

3731 Vacant

3732 Vacant

3733 Vacant

3734 Vacant

3735 Vacant

3736 Vacant

3737 Vacant

3738 Vacant

3739 Vacant

3740 Vacant

3741 Vacant

3742 Vacant

3743 Vacant

3744 Vacant

3745 Vacant

3746 Vacant

3747 Vacant

3748 Vacant

3749 Vacant

3750 Vacant

3751 Vacant

3752 Vacant

3753 Vacant

3754 Vacant

3755 Vacant

3756 Vacant

3757 Vacant

3758 Vacant

3759 Vacant

3760 Vacant

3761 Vacant

3762 Vacant

3763 Vacant

3764 Vacant

3765 Vacant

3766 Vacant

3767 Vacant

3768 Vacant

3769 Vacant

3770 Vacant

3771 Vacant



MILDRED ST N

1983

Tacoma, Wash. (88405)

620 S. 11th Street

(206) 272-4111

P.O. Box 1393, Tacoma, WA 98401

**Garrison Enterprises, Inc.**

COMMERCIAL - RESIDENTIAL

GARRISC170JR

GENERAL CONTRACTOR

5210 12th EAST (FIFE)

TEL. 922-2221

266

**S MEYERS ST—Contd**

1009 Gonce Wm K @ 564-6154  
 1010\*Selden Scott A @ 565-2220  
 1013 Mc Allister Kelley 564-6612  
 1014 Parkhouse Gary L  
 1017 Eberhardt Andrew D @ 564-5109  
 1018 Reilly Thos W @ 565-6617  
 1021 Tongist Ray R 565-3476  
 1022 Kuehl Alvin A @ 564-8277  
 1025 Fournier Douglas B @ 564-6855  
 1028 Buhr Danl G 565-6479  
 1029 Pierce Myrtle G Mrs @ 564-6842  
 1032 Harris Robt D @ 564-5901  
 1033 Moore E I @ 564-6408  
 1036 Nelson Tami M 564-6607  
 1037\*Anderson Christopher  
 1040 Le Master Wiley O @ 564-5289  
 1041 Orr Richd S @ 564-6608

**S 12TH ST INTERSECTS**

1214 Jackson Wm O @ 565-1283  
 1218 Traynor Wm @ 564-5133  
 1224 Clusserath Joseph Wm @ 564-2207  
 1228 Conklin Wm F @ 565-2286  
 1234 Bordaoux James G @ 565-1115  
 1246 Howlett James @ 565-1841  
 1252 Hill Robt W @ 565-6672  
 1258 Quinlan Thos P @ 564-3889  
 1262 Williams Ned D @ 565-0814  
 1263 Anderson James R @ 564-3156  
 1279 Miller John N @ 565-4268

**GEIGER ST INTERSECTS****S 15TH ST INTERSECTS**

1602 Myler Jerry @ 564-2498  
 1607 Lampman James A @ 565-0376  
 1608 Erwin Donald F @ 564-3409  
 1613 Glass John D @ 565-0562  
 1614 Wojtanowicz John D @ 565-5662  
 1619 Amato Frank @ 565-2608  
 1620 Gludorf Lester D @ 564-6517  
 1622 Johnson Karen H Mrs @ 565-5629  
 1625 Johnson David R @

**S 16TH ST INTERSECTS**

1531 Judie Edw @ 565-3472  
 1601 Yeh Houshi 565-6929  
 1602 Lovrak Oscar J @ 565-0678  
 1608 Mack Lido B @ 565-1717  
 1609 Knight Gregory T @  
 1614 Doria Jos J @ 564-1189  
 1616 Kness David E @ 565-2844  
 1619 Dixon Thos @ 564-8370

**S 17TH INTERSECTS**

1702 Johnston John M @ 564-0702  
 1708 Shumacher Vernon @  
 1714 Ulbeth Gary L @ 565-3007  
 1720 Thompson Raymond C @  
 1726 Cruz Francisco P @ 565-4236  
 1732 Krich Thos G @ 564-0606  
 1736 Henderson Gerald L @ 564-3389  
 1740 Van Leuven Armond L @  
 1744 Mildon Bradley L @ 564-1367  
 1748 Phillips Jack @

1762 Blakey John F @

**S 18TH INTERSECTS****MIDDLE RD —FROM 920 E WRIGHT AV SOUTH****ZIP CODE 98404**

3301 Hammond Lowell W @ 272-7251  
 3302\*Walker Arnold @ 272-9857  
 3305 De Sordi Jos P Jr @  
 3306 Ekum Clifton M @ 272-4430  
 3309 Kohler Benj F Jr @ 627-8516  
 3312 Brearty Earl R @ 272-6280  
 E 34TH ST INTERSECTS

**MIDDLE WATERWAY (TIDE—FLATS)—FROM 700 E 11TH ST NORTH****ZIP CODE 98421**

300 Paxport Mills Inc 272-0305  
 311 Spry Gordon 627-2032

747 Walwood Inc remfg lbr & pallets  
 272-0309  
 U S Forest Products wood prod mfrs  
 272-4444

**MILDRED ST N —FROM 6900 6TH AV NORTH****ZIP CODE 98408**

6TH AV INTERSECTS  
 610 Constantine Realty Inc 564-2930  
 Vacant  
 Andreason Insurance 565-2400  
 612 Forbes Parent-Child Counselling  
 Service 565-2573  
 801 Shurgard Mini Storage 564-2700  
 \*Essex Ray 564-2700

1701 Chastain Jack V @ 752-5982  
 1707 Selby Raymond C @ 752-6997  
 1708 Schlaht A A @ 752-7616  
 1712 Mattson Gosta A @ 752-3806  
 1713 Garrison Robt J @ 752-1716  
 1719 Rice Robt E @ 752-1496  
 1721 Boekholt Conrad J @  
 1722 Schneider John E @ 759-4889  
 1725 Gronning Neil R @ 752-8024  
 1726 Farmer Gerald W @ 752-2200  
 1731 Vacant  
 1801 Logan Melvin @ 752-0619  
 1805 Hanson Hans I @ 752-6763  
 1812 Desseau Gene F @ 759-8736  
 1813 Holum Everett A @ 752-3304  
 1818 Johanson John L @ 752-1970  
 1819 Cvitanovic Jack V @ 759-6395  
 1823 Rose John D @ 752-4749  
 1824 Seay Clifford A @  
 1827 Cook Carlos G @ 752-2629  
 1828 Holan Rudy F @ 752-9837  
 2101 Hagen James G @ 759-0669  
 2102 Ikeda Sachio @  
 2107 Merlich Alex @ 752-4817  
 2108 Spargo Beverly J Mrs @ 752-4517  
 2111 Merkel Anton A @ 759-1144  
 2112 Dill Harry L @ 752-3658  
 2119 Hallgren James E @ 752-4836  
 2120 Carlsen James R  
 2126 Shearer Rodney S @ 752-6748  
 2127 Evans Marvyn O @ 759-0016  
**23D ST INTERSECTS**  
 2132 Perkins Milton G @ 752-4174  
 2136 Montgomery John A @ 759-8136  
 2142 Freeman Donald T @ 752-2766  
 2301 Skyline Elementary School 752-6689

**N 49TH ST INTERSECTS****ZIP CODE 98407**

4905 Randle Neil @ 759-9400  
 4911\*Christensen T @ 759-5900  
 4919 Peterson Russell G @ 759-5752  
 4925 Gibson John  
 4929\*Barcott Tony  
 4937 Lacy Donald M  
 4943\*Vance John 752-3111  
 4947 Keppler Donald J @ 752-9791  
**N 50TH ST INTERSECTS**

**MILDRED ST S —FROM 6700 6TH AV SOUTH****ZIP CODE 98465**

846\*Martin Thelma J 564-5550  
 847\*Burch Jeff 564-2194  
**S 8TH ST INTERSECTS**  
**S 10TH ST INTERSECTS**  
 1001 Viking House Apartments 584-0262  
 1\*Schwab Peter P 565-0864  
 2\*Woodley Helen Mrs  
 3 Jerkovich Lincoln 565-7110  
 4 Barta Clemente P 564-1569  
 5 Hovda Myrtle 564-8226

6 Parrish Fred C 564-5741  
 7 Bergman Judy 565-1814  
 8 Dowlin M R 565-4118  
 9 Secreto Sylvia 564-7527  
 10\*Massey Carol 564-3792  
 11\*Hutchinson R  
 12\*Howell C  
 13 Rich Danl C 565-5493  
 14\*Bell T  
 15\*Verone Michael  
 16 Turco Caroline L Mrs 564-2010  
 17 Maruca Stella 565-0667  
 18 Ross Mary J 564-3446  
 201 Vacant  
 202 Benlittaf Kamal 565-3792  
 203\*Salatino Frank 565-1918  
 204 Vacant  
 205 Trooper Robt A 565-3961  
 206 Rowe Thos 565-2488  
 207 Froman Adeline 565-1630  
 208 Johnson Ella M Mrs 564-5452  
 209 Morris Georgina 565-0179  
 210 Woolley Harry 565-7365  
 211 Vacant  
 212 Mc Donald Jan A 564-2759  
 213\*Arrles J D  
 214\*De Pirro Robt  
 215 Forsman Robt 565-1630  
 216 Vacant  
 217\*Merrell John B 564-2588  
 218\*Pearson H  
 219 Mc Clenden David 565-8660  
 220\*Dayette Lynn

**S 12TH ST INTERSECTS**

1402 Lakes Apartments The  
 801 Vacant  
 802\*Burkhart G M  
 803\*Baumgras Bernita  
 804\*Aichlmayr Mary  
 805 Vacant  
 806 Emery J J  
 807 Vogt Loma  
 808 Vacant  
 809 Vacant  
 810\*Osterhaus H R  
 811 Vacant  
 812 Vacant  
 1404 Lakes Apts  
 801 Vacant  
 802 Daly Trevor M 565-2918  
 803 O'Neal L L  
 804\*Lucas John  
 805 Vacant  
 806 Dodd G  
 807 Vacant  
 808 Vacant

1406 Lakes Apts  
 901 Vacant  
 902 Vacant  
 903\*Hight J 565-6051  
 904 Vacant  
 905\*Castillo Garcia  
 906\*Allen J  
 907\*Gauthier B C 565-0718  
 908\*Gordon Gerry M

**1408 Lakes Apts**

1101 Vacant  
 1106\*Smith La Monte  
 1107\*Lowenstein Carol  
 1108 Vacant  
 1410 Lakes Apts  
 701 Vacant  
 702 Vacant  
 703 Brookshier Byron 564-4460  
 704\*Long M  
 705\*Spencer Leonard 565-8557  
 706\*Shaw Annaliese 565-5433  
 707 Vacant  
 708 Vacant  
 1412 Lakes Apts  
 1201\*Huyck Deanna 565-9887  
 1202 Vacant  
 1203 Vacant  
 1204 Vacant  
 1205\*Krider Terry



# MILDRED ST N 1978

238

VILLA-PLAZA  
584-0535  
2201 RUSTON WAY  
383-4571



Finest Quality  
Wholesale  
Retail  
11th & DOCK ST.  
627-2158

The Alphabetical Section to  
get Complete Information on  
a person or firm.

## MIDDLE RD —FROM 929 E WRIGHT AV SOUTH

ZIP CODE 98404  
3301 Hammond Lowell W @ 272-7251  
3302 Nibler Margt J 272-5229  
3305\*De Sordi Jos P Jr @ 272-3609  
3306 Elkum Clifton M @ 272-4430  
3309 Kohler Banj F @ 627-8516  
3312 Breaury Earl R @ 272-6280  
E 34TH ST INTERSECTS

## MIDDLE WATERWAY (TIDE FLATS) FROM 700 E 11TH ST NORTH

ZIP CODE 98421  
390 Paxport Mills Inc 272-0305  
Freemyer L W 627-5882  
311 Paxport Mills lbr exports 627-0171  
747 American Fabrications pallet mfr  
272-0909  
U S Forest Products wood pro mfg  
272-4444

## MILDRED ST N —FROM 6600 6TH AV NORTH

ZIP CODE 98406  
6TH AV INTERSECTS  
610 Oak Construction Co Inc genl contr  
565-4490  
Providence Reformed Baptist Church  
564-5429  
Warner Ted A A I A Architect  
565-0116

612 Bordo Thos E & Associates ins  
565-3050  
1701 Chastain Jack V @ 752-5982  
1707 Selby Raymond C @ 752-6997  
1708 Millner Raymond M 752-7616  
1712 Mattson Gusta A @ 752-3806  
1713 Leslie Robt @ 759-0606  
1718 Rice  
1721 Boekholt Conrad J @ 759-2861  
1722 Schneider John E @ 759-4889  
1726 Gronning Neil R @ 752-8024  
1728 Farmer Gerald W @ 752-2200  
1731 Wick Roy H @ 752-7612  
1801 Logan Melvin @  
1805 Hanson Hans T @ 752-6753  
1812 Desseau Gene G @ 759-8736  
1813 Holum Everett A @ 752-3304  
1816 Smith Wm R 752-2060  
1819 Cvitanovic Jack V @ 759-6395  
1823 Roe John D @ 752-4749  
1824 Seay Clifford A @  
1827 Cook Carlos G @ 752-2629  
1828 Holan Rudy F @ 752-9837  
2101 Hagen James G @ 759-0569  
2102 Ikeda Sachio @  
2107 Merlich Alex @ 752-4817  
2108 Spargo Beverly J Mrs @ 752-4517  
2111 Merkel Anton A @ 759-1144  
2112 Dill Harry L @ 752-3658  
2119 Hallgren James E @ 752-4836  
2120 Carlsen James R  
2126 Shearer Rodney S @ 752-6748  
2127 Evans Mervyn O @ 759-0016  
23D ST INTERSECTS  
2132 Perkins Milton G @ 752-4174  
2136 Montgomery John A @ 759-8138  
2142 Freeman Donald T @ 752-2766

N 49TH ST INTERSECTS  
ZIP CODE 98407  
4905 Nadolakey Robt E @ 759-0774  
4911\*Pollock Allyn S 759-5800  
4919\*Peterson Russell  
4925\*Gibson John  
4929 No Return  
4937 Lacy Donald M 752-9437  
4943 Keppler Elia A 752-9791  
N 60TH ST INTERSECTS  
5043\*Chambers Harold F Jr 752-1201

## MILDRED ST S —FROM 4700 6TH AV SOUTH

ZIP CODE 98465  
645 Martin Thelma J Mrs @ 564-5550  
647 Killpack Greg 565-1844  
E 8TH ST INTERSECTS  
S 10TH ST INTERSECTS  
1001 Viking House Apartments 584-0262  
1 Schwab Peter L 565-0864  
2 Gillmer Jean 565-2695  
3 Neilson Mertie J 564-5844  
4 Buck E M 565-3237  
5 Hovde Myrtle Mrs 564-6226  
6\*Parriah Fred C 564-5741  
7 Harris Lucille E Mrs 564-5666  
8 Dewlin M R 565-4118  
9 Secreto Joseph 564-7527  
10 Fossler Monterie 564-6183  
11 Axtell Marilyn J  
12 No Return  
13 Vacant  
14\*Running Marguerite 565-1999  
15 Hayden M 564-9116  
16 Turco Caroline L Mrs 564-2010  
17 Maruca Thos 565-0657  
18 Ross Mary J 564-3446  
201\*Clark Virginia J Mrs 564-5573  
202 Wilcox D  
203 Vacant  
204 Benoy Bev 565-1776  
205\*Tschekunov Oleg 564-7441  
206\*Rowe Thos 565-2488  
207\*Morrone Bert J  
208 Johnson Ella M Mrs 564-5452  
209 Gruenig Glen 564-0319  
210\*Burnside Robt P 565-1128  
211\*Faye M  
212 Nicholson P L 565-2287  
213 Vacant  
214 Ashley D 564-7191  
215\*Vink D  
216 Estes B J 565-4110  
217\*Holstrom Kathy T 565-4853  
218 Pearson Helen A  
219 Lagerquist  
220\*Campbell D 565-4893  
S 12TH ST INTERSECTS  
1402 College Lakes Apartments 564-5099

601 Miller  
602 MacLaine  
603 Sullivan Clyde  
604\*Beal Steven 564-3705  
605\*Stewart Darlene A  
606\*Bradley Michl  
607\*Blanton Dennis  
608 Edmundson Michl 565-1722  
609 Sangder  
610 Vacant  
611 Tarver  
612 Vacant  
1404 College Lakes Apts  
901 Vacant  
902\*Jackson Michl 564-3415  
903 Wing  
904 Vacant  
905\*Adams Julia W 564-9660  
906\*Schmidt John H  
907 Smith Frankie J 565-4397  
908 Marshall  
1406 College Lakes Apts  
901 Moore  
902 Boltz  
903 Bodhaine  
904\*Randall P 564-0719  
905 Frank  
906\*O'Neil P L 565-0129  
907 Crawford S 565-2724  
908 Mathis C  
1408 College Lake Apts  
1101\*Boyd James L 564-3916  
1102\*Yu James B  
1103\*Anderson R  
1104\*Bradford J  
1105\*Anderson Cynthia  
1106 Gaines  
1107\*Alden Judith M  
1108 Vacant  
1410 College Lakes Apts  
701 Phat-Le Nguyen 564-5585  
702\*Lam Kieu 565-4810  
703 Evans Ramona M 564-3243

704\*Frew Durk 564-1616  
705 Jackson  
706 Alderson  
707\*Moore Troy C  
708\*Watson Jody S 565-1309  
1412 College Lakes Apts  
1201\*Robbins Condry 565-3028  
1202\*Anderson Geo A 564-0568  
1203\*Vom Baur Wm N 564-8970  
1204\*Mortensen P M  
1205\*Van Decar Sharon L 564-5777  
1206\*Ripley Robt E 565-2037  
1207\*Carlisle John A 564-7062  
1208 Staats  
1414 College Lakes Apts  
501 Spencer  
502 Curry Raymond 564-3096  
503\*Triano Don 564-9590  
504\*Howard Wilberforce 564-7201  
505\*Weil Gene  
506 Vacant  
507\*Mc Laughlin C A 565-2927  
508\*Johnson Robt  
1416 College Lakes Apts  
401 Lesser  
402 Smits S A 565-1438  
403\*Demery Kenneth L 564-5773  
404 Van Opstal & Laue  
405 Hill Juanita 565-2771  
406\*Harris Darius  
408 Bailey  
1418 College Lakes Apts  
1301\*Burger D R 565-3826  
1302 Madden  
1303\*Webb Ron 565-1303  
1304\*Wolfe Timothy 565-0837  
1305 Lewis J 564-4008  
1306 Vacant  
1307\*Neptune David R  
1308 Foster  
1420 College Lakes Apts  
301 Ruhsam Thos M 564-1578  
302 Barr Robt R 565-1172  
303 Walsh  
304\*Dicus Lonnie 565-4515  
305\*Vehra L 565-3693  
306\*Langdon Patricia A  
307 Vacant  
308\*Mc Cartiney Denise 565-4120  
1422 College Lakes Apts  
201 Mc Crady Virgil O 564-0830  
202 Rehm  
203 Sayles  
204 Shaffer Larry 565-2936  
205 Bevis  
206 Vacant  
1426 College Lakes Apts  
101 Matson Andrew 565-0226  
102\*Brown Steven K 564-4897  
103 Vacant  
104 Curry Raymond L 564-1589  
105 Allen Kono  
106 Brenden  
107 Turner Fran 564-0975  
108 Bloom Dale R 564-6702  
1428 College Lakes Apts  
4401 Hosfield  
4402\*Richardson Donald Jr 565-4427  
4403\*Hopkins H  
4404\*Almuhini Mark  
4405 Weed  
4406\*Motamedi Mahmoud 564-8174  
4407\*Klein Berta  
4408 Vacant  
1430 College Lakes Apts  
4801 Vacant  
4802 Rehm  
4803 Reis  
4804 Vacant  
4805 Vacant  
4806 Bergh David J 565-2969  
4807\*Bonafide Gary 564-5515  
4808\*Hirokazu K  
5000 College Lakes Apts (Business Ofc)  
5002 College Lakes Apts (Recreation Center)  
1432 College Lakes Apts  
4801\*De Leon Jack D  
4802 Vacant  
4803 Clevenger  
4804 Bonadore  
4805\*De Mille Eric Jr 564-5568  
4806 Phillippe K



## MILDRED ST N 1974



## Pacific National Bank of Washington

MEMBER FEDERAL DEPOSIT INSURANCE CORPORATION / MEMBER FEDERAL RESERVE SYSTEM

234

## S MEYERS ST—Contd

1022 Kuehl Alvin A @ LO4-6277  
 1025 Fournier Douglas B @ LO4-6856  
 1028 Roth Suzy E Mrs LO4-4929  
 1029 Pierce Myrtle G Mrs @ LO4-6842  
 1032 Harris Robt D @ LO4-5901  
 1033 Moore Thos A @ LO4-8408  
 1036 Nelson Melvin LO4-6607  
 1037 Ross Allan Jr LO4-7941  
 1040 Le Master Wiley O @ LO4-5289  
 1041 Orr Richd S @ LO4-6608

## S 12TH ST INTERSECTS

1214 Johnson Arth S @ LO4-3622  
 1224 Cluserath Joseph W @ LO4-2207  
 1228 Conklin Wm F @ LO4-3848  
 1234 Bordeaux James G  
 1264 Under Constn  
 1258 Quinlan Thos P @ LO4-3869  
 1262 Williams Ned D @ 565-0814  
 1263 Anderson James R @ LO4-3166  
 1279 Turner Eliz T Mrs @ LO4-4487

## GEIGER ST INTERSECTS

1502 Guffe John C @ LO4-3870  
 1507\*Laupman James A 565-0376  
 1508 Erwin Donald F @ LO4-3409  
 1513\*Johns Wm E 565-1783  
 1514 Primoli Dennis L @ 565-1949  
 1519\*Amato Frank @  
 1520 Gilsdorf Lester D @ LO4-5517  
 1522 Lay Gerald C @ LO4-2651  
 1525\*Wingate Robt L @ 564-7998  
 1531\*Judie Edw @ 565-0615

## \*Judie Gregory 565-1644

1601 Torres Wm R LO4-2185  
 1602\*Louis Oscar J @ 565-0578  
 1608\*Mark L B @ 565-1717  
 1609\*Parker Wm B @ 565-0119  
 1614 Doris Joseph J @ LO4-1189  
 1615\*Odell Gerald 564-7411  
 1619\*Dixon Thos @ 564-8370  
 1702\*Sayko Bobby @ 564-0547  
 1222 Under Constn  
 1730 Vacant  
 1732\*Brain Geo C 564-6530  
 1736 Henderson Gerald L @ LO4-3389  
 1740\*Van Leuvin A L 566-1740

## MIDDLE RD —FROM 929 E WRIGHT AV SOUTH

ZIP CODE 98404  
 3301 Hammond Lowell W @ BR2-7251  
 3302\*Renard Charles  
 3305 Wilson Frank J @  
 3306 Eikum Clifton M @ BR2-4430  
 3309 Kohler Benj F @ MA7-3516  
 3312 Brearty Earl R @ BR2-6280  
 E 34TH ST INTERSECTS

## MIDDLE WATERWAY (TIDE FLATS) FROM 700 E 11TH ST NORTH

ZIP CODE 98421  
 311 Export Pacific Lumber Mill MA7-0171  
 \*Freemeyer L W MA7-5982  
 321 Shupe G M Inc FU3-1791  
 747 Far West Industries real estate  
 BR2-4444  
 North American Enterprise BR2-4444

## MILDRED ST N —FROM 6600 8TH AV NORTH

ZIP CODE 98406  
 6TH AV INTERSECTS  
 610 Skyline Properties LO4-7851  
 1701 Chastain Jack V @ SK2-5982  
 1707 Selby Raymond C @ SK2-6997  
 1708 Milner Raymond M SK2-7618  
 1712 Matson Gusta A @ SK2-3806  
 1713 Leslie Robt W @ SK9-0606  
 1718 Lee James D @ SK9-0286

1721 Boekholt Conrad J @ SK2-2861  
 1722 Schneider John E @ SK9-4889  
 1725 Gronning Neil R @ SK2-8024  
 1726 Farmer Gerald W @ SK2-2200  
 1731 Wick Roy H @ SK2-7612  
 1801 Logan Melvin @  
 1805 Rucker Chris M @ SK2-3046  
 1812 Desseu Gene G @ SK9-8736  
 1813 Holm Everett A @ SK2-3304  
 1818 Johanson John L @ SK9-2598  
 1819\*Citlanovic Jack V @ SK9-6395  
 1823 Rose John D @ SK2-4749  
 1824 Seay Clifford A @ SK9-4577  
 1827 Gantz Ray O @ SK2-3327  
 1828\*Holan Rudy F @ 752-9837  
 2101 Hagen James G @ SK9-0569  
 2102 Ikeda Sachio @ SK2-8592  
 2107 Merlich Alex @ SK2-4817  
 2108 Spargo Beverly J Mrs @ SK2-4517  
 2111 Merkel Anton A @ SK9-1144  
 2112 Dill Harry L @ SK2-3658  
 2119 Hallgren James @  
 2120 Mamlock Stanley M @ SK9-0534  
 2126 Shearer Rodney S @ SK2-6748  
 2127 Evans Mervyn O @ SK9-0016  
 23D ST INTERSECTS  
 2132 Perkins Milton G @ SK2-4174  
 2136 Montgomery John A @ SK9-8136  
 2142 Freeman Donald T @ SK2-2766

## N 49TH ST INTERSECTS

ZIP CODE 98407  
 4905 Weinstein Jerome L @  
 4929 No Return  
 4933 Under Constn

## N 60TH ST INTERSECTS

5043 Hinson Christine SK2-8579

## MILDRED ST S —FROM 8700 6TH AV SOUTH

ZIP CODE 98465  
 645 Martin Thelma J Mrs @ LO4-5550  
 647 Armstrong Cynthia Mrs LO4-4553  
 E 8TH ST INTERSECTS  
 S 10TH ST INTERSECTS  
 1001 Viking House Apartments LO4-4392  
 1 Van Winkle Viola M Mrs LO4-5268  
 2\*White D  
 3 Neilson Mertie J LO4-6644  
 4 Munson Karen LO4-7524  
 5 Hovde Myrtle Mrs LO4-6226  
 6 Johnson James E  
 7 Harris Lucille E Mrs LO4-5666  
 8\*Wolfe Leona Mrs 564-5142  
 9\*Secreto Joseph 564-7527  
 10 Fosler Monterie LO4-6183  
 11 Artell Marilyn J  
 12\*Oswald Eug 565-1688  
 13\*Barnes Wm 564-7793  
 14 Rummung Marguerite 565-1999  
 15 Hawley James W LO4-6578  
 16 Turco Caroline L Mrs LO4-2010  
 17 Mc Kinnon Stewart M 565-1691  
 18 Rose Mary J LO4-3446  
 201 Vandegrift Rodger C LO4-5573  
 202 Wong Archie LO4-4392  
 203\*Salazar N  
 204\*Benoy Bev 565-1776  
 205 Green John III 565-1063  
 206 Faye Marie  
 207 Melton Josephine Mrs LO4-6451  
 208 Johnson Ella M Mrs LO4-5452  
 209\*Gruenig Glen 564-0319  
 210\*Egge John  
 211\*Stevens K  
 212\*Nicholson F  
 213\*Wilson Mitzi H 565-1098  
 214\*Smith Kathryn A 564-4676  
 215 Benavidez Romero  
 216\*Bell Michl 565-0899  
 217 Hansen Norman F LO4-0799  
 218 Pearson Helen A

219\*Upton Edw L  
 220 Morrissey J Willis LO4-7185  
 S 12TH ST INTERSECTS

1414 College Lakes Apartments LO4-5099

101\*Matson Andrew 565-0226  
 102\*Sousley Randy 565-1009  
 103 Mullina Kirt  
 104\*Saulbio David A 565-2257  
 105 Cormany Robt 564-3866  
 106\*Martin Stevan 565-0513  
 107\*Elaeth Sharon 565-2530  
 108\*Dixon Joseph 565-1752  
 201\*Trull Patricia 565-1671  
 202 Ancich Geraldine LO4-0394  
 203\*Fertie Michl 565-1391  
 204 Price Lynn R LO4-5198  
 205 Vacant  
 206 Gross Edna C LO4-8185  
 207 Vacant  
 208\*Driscoll James C 565-1754  
 301\*Hirshbeel Sandra  
 302 Vacant  
 303 Santos Agapito LO4-3134  
 304 Becker Roseanne LO4-7115  
 306 Wright Susan L LO4-1717  
 306\*Kohler Helen 565-1699  
 307\*Williams Melvin  
 308\*Johnson Janet K  
 401 Mahnkey Ann Mrs  
 402\*Carlson Jeff 565-0958  
 403\*Perry Lance 565-0597  
 404 Heinold Herbert LO4-9366  
 405\*Blake David  
 406\*Fries Lelaie  
 407\*Asahara Randy 565-2057  
 408\*Savoie Roy 564-6048  
 501\*Eassey Frank 565-1451  
 502\*Curry Raymond 564-3096  
 503\*Shadley Jerry L 565-2863  
 504\*Johnson David  
 505\*Proud Jack  
 506 Vacant  
 507 Axlen Laura 564-7187  
 508\*Cowan Cheryl Mrs  
 601\*Warter Geo T 564-9009  
 602 Kellogg Jerry 565-1732  
 603 Parfait Lloyd LO4-8283  
 604\*Kusick Craig 564-0182  
 605\*Glunz Dean  
 606\*Gray Michl  
 607\*Crawford Joyce Mrs  
 608 Powell Linda R Mrs 564-4873  
 609\*Michener Mike L 565-2687  
 610 Loper Ronald 564-8444  
 611\*Kessler Dell Mrs 565-1351  
 612 Vacant  
 701\*Spencer Charles 565-0234  
 702\*Kelly Dennis 565-1170  
 703\*Cochrane Gordon  
 704 Carr Theola LO4-8963  
 705\*De Jarlais Joanne Mrs LO4-5978  
 706\*Aaron Jack  
 707\*Harris Mark  
 708\*Jones Gary  
 801\*Galdabine Rose Marie Mrs  
 565-1218  
 802\*Jiru Edw 565-0392  
 803\*Foster Penny S Mrs 565-0858  
 804\*Suess Richd  
 805\*Amundson M Earlene Mrs  
 564-1066  
 806\*Ogden Louise Mrs  
 807\*Bellon Joseph 564-2785  
 808\*Stolkham Wm 565-2504  
 901\*Roynce Linda E Mrs 565-1399  
 902\*Drummond Ronald  
 903\*Primm Charles 565-0299  
 904\*Van Gent Ronald 564-8524  
 905\*Baby John  
 906 Bellandi Barry LO4-9750  
 907\*Miller Daisy 565-1521  
 908\*Seymour Robt  
 1001\*Payne Dennis T 565-2793  
 1002 Vacant  
 1003\*Sarabia Edw 565-0263

medium on earth.



# MILDRED ST N 1970

TRADES  
FINANCING  
REAL ESTATE

SKYLINE  
2-3553

2609 N. PROCTOR STREET

INDUSTRIAL  
INVESTMENT  
NOTARY

EASIEST CREDIT TERMS  
Broadway 2-4171  
Pacific at Fifteenth, Tacoma



**WALLON MOTORS**  
One Man Tells Another  
CALL  
Greenfield 4-0511  
TACOMA'S PIONEER FORD DEALER



236

## S MELROSE ST—Contd

- 3201 Narkiewicz Michael A @ MA7-5237
- 3202 Welch Booker T @ BR2-7760
- 3205 Altmore Louis @
- 3211 Bond Harold H @ MA7-7504
- 3214 Williamson Vaughn M @ BR2-6681
- 3214% Barker Earl K BR2-4372
- 3215 Dearmon Leroy MA7-3551
- 3217 Fortino Rose Mrs @ MA7-6329
- 3218 Ruvo Gerard J @ MA7-7346
- 3218% Beeson Steve
- 3220 Carns L B @
- S LAWRENCE ST INTERSECTS
- 3323 Yuckert Harold E @ BR2-6624
- 3501 Hackett Thos J @ SK2-2148
- 3502 Vacant
- 3505 Ness Einar E @ SK2-7502
- 3506 Bock Ruth M Mrs @
- 3514 Vacant
- S UNION AV INTERSECTS

## MEYERS ST S —FROM 7300 6TH AV SOUTH

- ZIP CODE 98465
- 613 Evans Franklin D LO4-4875
- 617 Dixon Michl A @ LO4-6213
- 625 Ritchie Shirley B Mrs @
- 629 Lake Gerald F @ LO4-6704
- 633 Mullen Elmer F @ LO4-5294
- 637 Stratton John S @
- 641 Clark James A @ LO4-5458
- 645 Miller Earl R LO4-0792
- 649 Miller Wm B @ LO4-5345
- 801 Freeman Royal N @ LO4-5875
- 802 No Return
- 805 Mc Neely James M @ LO4-6484
- 806 Baughn Will A @
- 810 Bartello Sebastian P @
- 811 Willburn Leonard J @ LO4-6977
- 813 Kingry Neil J @ LO4-5068
- 814 Melchiorre John C @ SK9-8718
- 817 Foster Philip L @ LO4-6332
- 818 Doll Hildegard Mrs @ LO4-5515
- 821 Rodriguez Guillermo F @ LO4-6181
- 822 Gibson Clifford F @ LO4-6195
- 825 Williamson Gary E
- 828 Mason Theo @ LO4-6450
- 829 Johnson Edwin K @ LO4-5886
- 832 Morley Charles E @ LO4-5798
- 833 Wood Wm G @ LO4-6656
- 836 Mc Eschern Carole M Mrs LO4-6024
- 837 Nickell Dorothy E Mrs @ LO4-6342
- 840 Symonds James H @ LO4-6510
- 841 Mc Cloud Ronny L @ LO4-5030
- S 10TH ST INTERSECTS
- 1001 Vacant
- 1002 Evans Willard F @ LO4-6565
- 1005 Kington Wayne W @ LO4-5391
- 1006 Shaw Wm C @ LO4-5873
- 1009 Gonca Wm K @ LO4-5154
- 1010 Conant Elmer D @ LO4-5189
- 1013 Ohnmais Minnie Mrs @ LO4-5870
- 1014 Bachmeier Vincent Jr @ LO4-5307
- 1017 Eberhardt Andrew D @ LO4-6109
- 1018 Dickinson Thos H @ LO4-5080
- 1021 Vanschorack Lee R LO4-6347
- 1022 Kuehl Alvin A @ LO4-6277
- 1025 Fournier Douglas B @ LO4-6855
- 1028 Palmer Roger E @ LO4-9502
- 1029 Pierce Russell L @ LO4-6842
- 1032 Harris Robt D @ LO4-5901
- 1033 Moore Thos A @ LO4-6408
- 1036 Nelson Melvin LO4-6607
- 1037 Greening Sandra Mrs LO4-5964
- 1040 Le Master Wiley O @ LO4-5289

- 1041 Orr Richd S @ LO4-6608
- S 12TH ST INTERSECTS
- 1214 Johnson Arth S @ LO4-3822
- 1224 Anderson Lloyd A @ LO4-3331
- 1228 Conklin Wm F @ LO4-3848
- 1258 Quinlan Thos P @ LO4-3869
- 1262 Reed Lloyd C @ LO4-3287
- 1263 Anderson James R @ LO4-3156
- 1279 Turner Jack E @ LO4-4487
- 1502 Graffe John C @ LO4-3870
- 1508 Erwin Donald F @ LO4-3409
- 1614 Coomber David S
- 1614 Doris Joseph J @ LO4-1189
- 1702 Harvey Robt @

## MIDDLE RD —FROM 329 E WRIGHT AV SOUTH

- ZIP CODE 98404
- 3301 Hammond Lowell W @ BR2-7251
- 3302 Bickford Joanne K Mrs @
- 3305 Grummel Mary E Mrs @ BR2-3609
- 3306 Eikum Clifton M @ BR2-4430
- 3309 Kohler Benj F @ MA7-8516
- 3312 Brearty Earl R @ BR2-6280
- E 34TH ST INTERSECTS

## MIDDLE WATERWAY (TIDE FLATS) FROM 700 E 11TH ST NORTH

- ZIP CODE 98421
- 321 Earley Construction Co Inc bldg contrs  
FU3-1791
- 747 Farwest Industries real estate  
BR2-4444
- Forest Products Inc pallet bds mfg  
BR2-4444
- Pacific Fabricators Inc frame cabins  
BR2-0309

## MILDRED ST N —FROM 6700 6TH AV NORTH

- 6TH AV INTERSECTS
- ZIP CODE 98406
- 1701 Chastain Jack V @ SK2-5982
- 1707 Selby Raymond C @ SK2-6997
- 1708 Millner Raymond M SK2-7618
- 1712 Mattison Gus A @ SK2-3906
- 1713 Sproge Jerome R @ SK2-5725
- 1718 Lee James D @ SK9-0286
- 1721 Boekholt Conrad J @ SK2-2861
- 1722 Schneider John E @ AK9-4889
- 1725 Hopper Ralph G @ SK2-8548
- 1726 Farmer Gerald W @ SK2-2200
- 1731 Wick Roy H @ SK2-7612
- 1801 Logan Melvin @ SK2-0619
- 1805 Bashey Husain I @ SK2-4790
- 1812 Desseau Gene G @ SK9-8736
- 1818 Johanson John M @ SK9-2598
- 1824 Seay Clifford A @ SK9-4577
- 1828 Berto Preston G @ SK2-1662
- 2101 Hagen James G @ SK9-0569
- 2102 Ikeda Sachio @ SK2-8592
- 2107 Merlich Alex @ SK2-4817
- 2108 Spargo Eug E @ SK2-4517
- 2111 Halvor Paul N @ SK2-5495
- 2112 Dill Harry L @ SK2-3658
- 2118 Under Consta
- 2119 Worthington Kirk E @ SK9-8256
- 2126 Shearer Rodney S @ SK2-6748
- 2127 Evans Mervyn O @ SK9-0016
- 23D ST INTERSECTS
- 2132 Perkins Milton G @ SK2-4174

- 2136 Vacant
- 2142 Freeman Donald T @ SK2-2766

- N 49TH ST INTERSECTS
- 4905 Weinstein Jerome L @
- 4929 Barcott Anton @
- N 50TH ST INTERSECTS
- 5043 Wiburg Marvin L SK2-8413

## MILDRED ST S —FROM 6700 6TH AV SOUTH

- ZIP CODE 98406
- 645 Martin Thelma J Mrs @ LO4-5550
- 647 Isakson Abe LO4-6048
- E 8TH ST INTERSECTS
- S 10TH ST INTERSECTS
- 1001 Viking House Apartments LO4-5331
- 1 Van Winkle Viola Mrs
- 2 Thompson James M LO4-0793
- 3 Neilson Merlie J LO4-6644
- 4 Hoffman Larry LO4-0441
- 5 Hovde Myrtle Mrs LO4-6226
- 6 Bale Terry
- 7 Harris Lucille E Mrs LO4-5666
- 8 Anderson Dennis E LO4-6018
- 9 Farr John D
- 10 Fossler Monterie LO4-6183
- 11 Axtell Marilyn J LO4-6310
- 13 Wilson Ron
- 14 Wolfe Leona R Mrs LO4-5142
- 15 Glen Kathleen E
- 16 Mc Intyre John
- 17 Arane Joan Mrs
- 18 Ross Mary J LO4-3446
- 201 Goffin Robt J LO4-1841
- 203 Goldsby Kath
- 204 Hill Robt LO4-5599
- 205 Gerber Thos D LO4-2093
- 206 Robeck Eunice LO4-5121
- 207 Melton Josephine Mrs LO4-6451
- 208 Johnson Ella M Mrs LO4-5452
- 209 Mitchell Hazel Mrs LO4-2845
- 210 Vacant
- 211 Rohrer Robt C LO4-6507
- 212 Caldwell James LO4-4924
- 213 Sarsfield Dennis P LO4-5123
- 214 Anderson Darrell LO4-6366
- 215 Hemphill Thos
- 216 Duncan Avis I LO4-5832
- 217 Mc Namara John
- 218 Pearson Helen A
- 219 Vacant
- 220 No Return
- S 12TH ST INTERSECTS
- S 19TH ST INTERSECTS

## MILWAUKEE RD —IN CHICAGO MILWAUKEE ST PAUL AND PACIFIC RAILROAD CO YARDS

ZIP CODE 98421

## MILWAUKEE WATERWAY —FROM 1700 E 11TH ST NORTH

- ZIP CODE 98421
- 600 Puget Sound Frt Lines (Sub Ofc)  
FU3-1423
- 700 Puget Sound Freight Lines FU3-1423
- 800 General Hardwood Co Inc whol lbr  
BR2-5151
- 900 Vacant



# Bank of Washington

NATIONAL BANK OF WASHINGTON/TACOMA, WASHINGTON  
MEMBER FEDERAL DEPOSIT INSURANCE CORPORATION • MEMBER FEDERAL RESERVE SYSTEM



## MILDRED ST W 1965

299	
141 MEYERS ST S -FROM 7300 6TH AV SOUTH 2 EAST OF JACKSON AV	3305 GRUMMEL MICHL P • BR2-3609 3306 EIKUM CLIFTON M • BR2-3514 3309 KOHLER BENJ F • MA7-8516 3312 BREARTY EARL R • BR2-6280 ---E 34TH INTERSECTS
613 SIMRUL ALBERT • 617 DIXON CARL L 625 ALLEN HUBERT T • 629 HEITHMAN ALLEN N • 633 MULLEN ELMER • 637 STRATTON JOHN S • 641 CLARK JAMES A SK2-6458 645 WELCH KENNETH R • 649 MILLER WM B • SK9-0355 801 COOMBER DAVID S • SK2-7276 802 MATSON ROBT H 805 VACANT 806 AUGG JAMES F • 810 BARTELLO SEBASTIAN P • SK2-5381 811 WILLBURN LEONARD J • SK9-3977 813 GIDEON LORANE M • SK9-0443 814 MELCHIORRE JOHN C • SK9-8718 817 FOSTER PHILIP L • SK2-3321 818 DOLL HILDEGARD MRS • SK9-5016 821 RUTT RICH • SK9-2778 822 GIBSON CLIFFORD F • SK9-6145 825 JACK JAMES R SK9-5706 829 JOHNSON EDWIN K • SK2-0886 832 MORLEY CHARLES E • SK9-9875 833 WOOD WM G • SK9-3665 836 SMITH DUANE F SK2-2038 837 NICKELL ROBT W • SK9-3682 840 SYMONDS JAMES H • SK2-5510 841 BAILEY CHARLES F • SK9-8943 1001 WICHES CORNEL K SK9-7678 1002 EVANS WILLARD F • SK2-1565 1005 GOUGHNOUR DESMOND J • SK9-3075 1006 SHAW WM C • 1009 GONCE WM K • SK2-5145 1010 CONANT ELMER D • SK2-5189 1013 OHNMAIS MINNIE MRS • SK9-2870 1014 BACHMEIER VINCENT JR • SK2-2367 1017 EBERHARDT ANDREW D • SK2-0109 1018 HOCKSPRUNG MARIAN V MRS • SK9-0413 1021 NICHOLS JOHN D • SK2-7022 1022 JERSTAD ANNA MRS • SK2-7652 1025 FOURNIER DOUGLAS B • SK2-1855 1028 VACANT 1029 PIERCE RUSSELL L • SK2-4842 1032 HARRIS ROBT D • SK9-2901 1033 MOORE THOS A • SK2-1408 1036 NELSON MARVIN • SK9-4670 1037 HINTHORN GEO W SK9-6495 1040 LE MASTER WILEY D • SK9-4289 1041 ORR RICH • S • SK2-3608 1263 ANDERSON JAMES R • SK2-0156	901 MILWAUKEE RD -IN CHICAGO MILWAUKEE ST PAUL AND PACIFIC RAILROAD CO YARDS  901 MILWAUKEE WATERWAY -FROM E 11TH ST TO THE BAY 1 EAST OF MIDDLE WATERWAY  501 VACANT 800 GENERAL HARDWOOD CO INC WHOL LBR BR2-5151 900 EXPORT PACIFIC INC MA7-0171 PUGET SOUND FREIGHT LINES MA7-1040  901 MILWAUKEE WAY -FROM INTERSECTION OF MARSHALL AV AND TAYLOR NORTHWEST 1 EAST OF REYNOLDS AV  1801 CITY PUB UTILITIES DEPT (RAILWAY DIV) BR2-2032 ---LINCOLN AV INTERSECTS 1902 TACOMA FIXTURE CO CABTMKRS FU3-5541 1910 CUSTOM FINISHING CO FURN MA7-8726 1918 HOLMDALE CONSTRUCTION CO BLDG CONTRS MA7-7551 1928 ELECTRIC MOTOR SERVICE CO FU3-5453 1938 MIRALDI WELDING SUPPLIES MA7-9164 1944 COCHRANE DON & CO BLDG. CONTRS FU3-1643 1952 SMITH-BLAIR INC WHOL PLMB SUPS FU3-4668 1970 LANSON J H CO MOLDING MFRS MA7-2367 1980 INTERSTATE FREIGHT LINES INC TRUCKING BR2-1188
139 MILDRED ST N -FROM 6701 6TH AV NORTH 1701 CHASTAIN JACK V • SK2-5982 1707 VACANT 1713 SPROGE JERRY R • 1731 WICK ROY SK9-8679 1751 UNDER CONSTN	1 ---N 49TH IINTERSECTS 4905 WEINSTEIN JEROME L • SK9-1921 ---N 50TH INTERSECTS 5043 SOETEBER JOHN E SK9-8175
137 MILDRED ST S -FROM 6700 6TH AV SOUTH 645 MARTIN THELMA J MRS • SK2-2550 647 COOK DEANE A • SK2-6896 ---E 12TH INTERSECTS	58 MILDRED ST W (UNIVERSITY PLACE)-FROM 6700 19TH ST W SOUTH 2011 CABLECRAFT INC CABLE ASMBLRS SK2-3237 2101 PUGET DIE CASTING CO FDYRS SK2-1288 2119 METAL MARINE PILOT INC MARINE SUPS SK9-3508 2401 AIRPORT CAFE RESTR SK2-8787 2404 ATLAS FOUNDRY HANGER SK2-0322 EXECUTIVE AVIATION INC SCH SK9-8281 OSWALD FLYING SERVICE SCH SK2-4414 TACOMA AIRPORT AIRPORT SK2-4414
84 MIDDLE RD -FROM E WRIGHT AV SOUTH BETWEEN EAST J ST AND EAST K ST 3301 HAMMOND LOWELL W • BR2-7251 3302 TOSTEVIN DONNA L MRS • BR2-0075	901 MILLTOWN ST -FROM TRIANGLE OF THE BLUFF DIRECTLY WEST TO TACOMA MILL EAST END OF E 11TH ST
	77 MONROE ST N -FROM 4101 6TH AV NORTH 612 HUBMAN GEO F • SK9-7729 615 HUVER ROBT • SK9-3405 616 LYONS LUCIE MRS • SK9-5753  67 ---N 9TH INTERSECTS 915 WALKER GLEN H • SK2-1859 ---N 10TH INTERSECTS 1001 EVANS RICH D L • SK2-5929 1015 MODIE CHARLES D • SK9-9433 1020 STENSING BJORN A • SK2-0952 1102 HOPKINS DAVID M • SK9-6282 1108 ROSENDAHL DONALD L • SK2-0029 1115 BURROWS PHILLIP H SK9-9948 1116 DAWES JESSE G • SK9-8960 1120 DARBY PAUL E • SK2-8114

AVENUE  
TACOMA  
PHONE Market 7-7161

Wh  
To  
Buy

Cons  
the  
Class  
Busin  
Lists  
In  
This  
Direc



MILDRED W 1963

PLANNING TO MOVE?

**A & P VAN LINES, Inc.**

WORLD-WIDE MOVING SERVICE - LOCAL MOVING and STORAGE

Phone Greenfield 4-9511 - Evenings Market 7-7869

4301 South Union Ave.



Who's  
Who-  
and  
Where?

Such  
questions  
can only be  
answered by  
the Directory  
and that is  
where  
people look  
when they  
want to buy.

Are you  
properly  
displayed  
therein to  
get the  
business?

**WARD SMITH, INC.**  
MORTGAGE BANKING • INSURANCE

Tacoma  
FU 3-1671

Lakewood  
JU 8-1848

Bellevue  
BR 2-1246

**W.S.**  
Established 1943

Commercial and Residential construction  
financing and long term mortgage financing  
For FHA • VA • Conventional loans  
Specialists in Mortgage Service

58  
**MENLO DRIVE WEST (University Place)**—From 7500 31st W south  
3114 No Return  
3122 Simpson Robt D @ SK9-9729  
3132 Waters Leonard D jr @ SK9-5038  
3138 Ouren Roderick R @ SK2-6568  
3144 Brunstad Leonard SK2-4185  
3336 No Return

141  
**MEYERS SOUTH**—From 7300 6th av south, 2 east of Jackson av  
613 Robertson Lee G SK2-6980  
617 Dixon Carl L  
625 Allen Hubert T @ SK2-7010  
629 Heithman Allen @  
633 No Return  
637 Stratton John S @ SK2-5824  
641 Clark Jas A SK2-6458  
645 Welch Kenneth R @ SK9-0565  
649 Miller Wm B @ SK9-0355  
801 Coomber David S @ SK2-7276  
802 Matson Robt H  
805 Gervais Roger J SK9-5462  
806 Lloyd Ernie @  
810 Bartello Sebastian P @  
811 Willburn Leonard J @ SK9-3977  
813 Farmer Larry @ SK9-0443  
814 Melchiorre John C @ SK9-8718  
817 Foster Philip L @ SK2-3321  
818 Doll Hildegard Mrs @ SK9-5018  
821 Davidson Alton E SK2-3745  
822 Gibson Clifford F @ SK9-8145  
825 No Return  
828 Mason Theo @ SK9-7440  
828 Johnson Edwin K SK2-0886  
832 Morely Chas D @ SK9-9875  
833 Wood Wm G @ SK9-3665  
836 Bell Robt G  
837 Creech Geo A @ SK9-0782  
840 Symonds Jas H @ SK2-5510  
841 Bailey Chas F @ SK9-8943  
1001 Divis Geo E @ SK9-2622  
1002 Evans Willard F @ SK2-1565  
1005 Goughinour Desmond J @ SK9-3075  
1006 Shaw Wm C @  
1009 Gonca Wm K @ SK2-5145  
1010 Conant Elmer D @ SK2-5189  
1013 Ohnmaia Minnie Mrs @ SK9-2870  
1014 Vacant  
1017 Eberhardt Andrew D @ SK2-0109  
1018 Hocksprung Marian V Mrs @ SK9-0413  
1021 Nichols John D @ SK2-7023  
1022 Jerstad Anna Mrs @ SK2-7652  
1025 Fournier Douglas B @ SK2-1655  
1028 Kroll Gary F @ SK2-8955  
1029 Pierce Russell L @ SK2-4842  
1032 Harris Robt D @ SK9-2901  
1033 Moore Thos A @ SK2-1408  
1036 Vacant  
1037 Lovrovich Nick M @ SK9-4858  
1040 LeMaster Wiley O @ SK9-4289  
1041 Orr Richd S @ SK2-3608  
1202 Under Constn  
1263 Anderson Jas R @ SK2-0150

84  
**MIDDLE ROAD**—From E Wright av south between East J and East K  
3301 Hammond Lowell W @ BR2-7251  
3302 Testevin Donna L Mrs @ BR2-3734  
3305 Grummel Michl R @ BR2-3509  
3306 Eikum Clifton M @ BR2-3514  
3309 Kohler Benj F @ MA7-8516  
3312 Brearty Earl R @ BR2-6280

E 34th intersects  
**MIDDLE WATERWAY (Tide Flats)**—Between East F and Milwaukee Waterway  
311 Anderson G Fuel & Transfer Co BR2-7950  
321 Earley Constn Co Inc genl contrs BR2-1246  
711 Industrial Engs & Contrs Inc bldg contrs BR2-1251  
747 Forest Products Inc wood mfrs BR2-4444  
Pac Fabricators Inc bldgs BR2-4444  
800 Cascade Piling Co (stge yd)

139  
**MILDRED NORTH**—From 5701 6th av north  
N 49th intersects  
4905 Heinster Jerome L @ SK9-1921  
N 50th intersects  
5043 Soeteber John E SK9-8175

137  
**MILDRED SOUTH**—From 6700 6th av south  
645 Martin Thelma J Mrs @ SK2-550  
647 Cook Dean  
E 12th intersects

58  
**MILDRED WEST (University Place)**—From 6700 19th W south  
2011 Cable Craft Inc wire rope mfrs SK2-3237  
2101 Puget Die Casting Co SK2-1288  
2119 Metal Marine Pilot Inc marine sups SK9-3508  
2120 Weyerhaeuser Hangar SK2-3611  
2401 Airport Cafe SK2-6787  
2404 Atlas Fndry Hanger SK2-0322  
Executive Aviation Sch SK2-6281  
Oswald's Flying Serv sch SK2-4414  
Tacoma Airport SK2-4414

1B-1  
**MILLTOWN**—From Triangle of the bluff directly west to Tacoma Mill east end of E 11th

1B-1  
**MILWAUKEE ROAD**—In Chicago Milwaukee St Paul and Pacific Railroad Co Yards

1B-1  
**MILWAUKEE WATERWAY**—From E 11th to the bay 1 east of Middle Waterway  
501 Balfour Chems Inc mfrs BR2-1296  
Balfour Guthrie & Co log dept FU3-5744  
800 Genl Hardware Co whol BR2-5151  
900 Export Pacific Inc lbr exporters MA7-0171

**Milwaukee Ocean Dock No 1**  
Puget Sound Trucking Co (whse)  
Puget Sound Truck Lines (whse)  
**Milwaukee Ocean Dock No 2**

1B-1  
**MILWAUKEE WAY**—From intersection of Marshall av and Taylor northwest 1 east of Reynolds av  
1801 City Dept of Pub Utilities Belt Line Ry Div (yd ofc) BR2-2032  
1918 Homedale Constn Co genl contrs MA7-7551  
1928 Elec Mfr Serv Co FU3-5453  
1938 Miraldi Welding Sups MA7-9164  
1952 Smith-Blair Inc whol plmb sups FU3-4668  
1980 Interstate Frt Lines BR2-1188

1B-1  
**MINNEAPOLIS (Tide Flats)**—From E 11th opposite Middle Waterway southeast and south

77  
**MONROE NORTH**—From 4101 6th av north  
612 Hubman Geo F @ SK9-7728  
615 Huver Robt @ SK9-3405  
616 Lyons Lucie Mrs @ SK9-5753

67  
N 9th intersects  
915 Walker Glen H elec eng @ SK2-1659

N 10th intersects  
1001 Evans Richd L @ SK2-5929  
1015 Modie Chas D @ SK9-9433  
1020 Stenseng Bjorn A @ SK2-0952  
1102 Hopkins David M @ SK9-6282  
1108 Rosendahl Donald L @ SK2-0028  
1115 Burrows Phillip H SK9-9948  
1116 Dawes Jesse G @ SK9-8960  
1120 Darby Paul E @ SK2-8114  
1208 Satterthwaite Gordon E @ SK9-3967

1214 Ballard Wm M @ SK9-4915  
N 13th intersects  
1501 Palmer Bruce L @ SL9-9269  
1502 Gunderson Russell H @ SK9-8249  
1505 Wendler Alf G @ SK9-8611  
1510 Barclay Karen L Mrs @ SK2-0319  
1511 Rehn Harold @ SK9-2744  
1514 Crosby Wilton H @ SK2-4179  
1515 Redecker Gerhard B @ SK2-3924  
1519 Kaman Hans G @ SK9-0211  
1520 Fullerton Patricia S SK2-4667

45  
N 16th intersects  
1601 Fawcett Angelo V @ SK9-8678  
1620 Streitz Henry F @ SK9-6855  
N 19th intersects  
1909 Tweter Wilbur N @ SK9-0147  
1912 Culbert Sidney @  
1913 Wilkie John J @ SK9-7860  
1919 Johnson Marvin J @ SK9-3097  
1920 Reich Saml @ SK9-4927  
2100 Ireland Oliver W @  
2119 Cross Thos A jr @ SK2-1200  
2206 Allen Lester E @ SK9-5284  
2229 Reed Alf E jr @ SK9-8702

N 24th intersects  
2410 Barragar Geo H @ SK9-5373  
N 25th intersects  
2516 Swanson Kenneth H @ SK9-1123  
2524 Tracy Frank E @ SK9-5527

35  
N 26th intersects  
2610 Kuljis Anton jr @ SK9-7502  
N 27th intersects  
2708 Clark Leon B @ SK9-6788  
2714 Trochim David W @ SK9-5768  
N 28th intersects  
N 29th intersects  
2905 Laird Mildred C Mrs @ SK2-1049



**APPENDIX F**  
**SANBORN FIRE INSURANCE MAPS**



**Appendix F**  
**Historical Sanborn Fire Insurance Maps Review**

PES Environmental, Inc., an NV5 Company

**Subject Property**

	Comments
	Sanborn maps did not provide coverage for the subject property area.





Prose Fircrest Apartments Development

2119 Mildred Street West

Tacoma, WA 98466

Inquiry Number: 6765219.3

November 24, 2021

## Certified Sanborn® Map Report



6 Armstrong Road, 4th floor  
Shelton, CT 06484  
Toll Free: 800.352.0050  
[www.edrnet.com](http://www.edrnet.com)



## Certified Sanborn® Map Report

11/24/21

**Site Name:**

Prose Fircrest Apartments Dev  
2119 Mildred Street West  
Tacoma, WA 98466  
EDR Inquiry # 6765219.3

**Client Name:**

PES Environmental  
2101 Fourth Avenue, Suite 1310  
Seattle, WA 98121  
Contact: Russell Stolsen



The Sanborn Library has been searched by EDR and maps covering the target property location as provided by PES Environmental were identified for the years listed below. The Sanborn Library is the largest, most complete collection of fire insurance maps. The collection includes maps from Sanborn, Bromley, Perris & Browne, Hopkins, Barlow, and others. Only Environmental Data Resources Inc. (EDR) is authorized to grant rights for commercial reproduction of maps by the Sanborn Library LLC, the copyright holder for the collection. Results can be authenticated by visiting [www.edrnet.com/sanborn](http://www.edrnet.com/sanborn).

The Sanborn Library is continually enhanced with newly identified map archives. This report accesses all maps in the collection as of the day this report was generated.

### Certified Sanborn Results:

**Certification #** 1524-4C8F-AAC3

**PO #** 1325.023.01

**Project** Prose Fircrest Phase I ESA

### UNMAPED PROPERTY

This report certifies that the complete holdings of the Sanborn Library, LLC collection have been searched based on client supplied target property information, and fire insurance maps covering the target property were not found.



Sanborn® Library search results

Certification #: 1524-4C8F-AAC3

The Sanborn Library includes more than 1.2 million fire insurance maps from Sanborn, Bromley, Perris & Browne, Hopkins, Barlow and others which track historical property usage in approximately 12,000 American cities and towns. Collections searched:

- ☒ Library of Congress
- ☒ University Publications of America
- ☒ EDR Private Collection

*The Sanborn Library LLC Since 1866™*

### Limited Permission To Make Copies

PES Environmental (the client) is permitted to make up to FIVE photocopies of this Sanborn Map transmittal and each fire insurance map accompanying this report solely for the limited use of its customer. No one other than the client is authorized to make copies. Upon request made directly to an EDR Account Executive, the client may be permitted to make a limited number of additional photocopies. This permission is conditioned upon compliance by the client, its customer and their agents with EDR's copyright policy; a copy of which is available upon request.

### Disclaimer - Copyright and Trademark Notice

This Report contains certain information obtained from a variety of public and other sources reasonably available to Environmental Data Resources, Inc. It cannot be concluded from this Report that coverage information for the target and surrounding properties does not exist from other sources. NO WARRANTY EXPRESSED OR IMPLIED, IS MADE WHATSOEVER IN CONNECTION WITH THIS REPORT. ENVIRONMENTAL DATA RESOURCES, INC. SPECIFICALLY DISCLAIMS THE MAKING OF ANY SUCH WARRANTIES, INCLUDING WITHOUT LIMITATION, MERCHANTABILITY OR FITNESS FOR A PARTICULAR USE OR PURPOSE. ALL RISK IS ASSUMED BY THE USER. IN NO EVENT SHALL ENVIRONMENTAL DATA RESOURCES, INC. BE LIABLE TO ANYONE, WHETHER ARISING OUT OF ERRORS OR OMISSIONS, NEGLIGENCE, ACCIDENT OR ANY OTHER CAUSE, FOR ANY LOSS OF DAMAGE, INCLUDING, WITHOUT LIMITATION, SPECIAL, INCIDENTAL, CONSEQUENTIAL, OR EXEMPLARY DAMAGES. ANY LIABILITY ON THE PART OF ENVIRONMENTAL DATA RESOURCES, INC. IS STRICTLY LIMITED TO A REFUND OF THE AMOUNT PAID FOR THIS REPORT. Purchaser accepts this Report "AS IS". Any analyses, estimates, ratings, environmental risk levels or risk codes provided in this Report are provided for illustrative purposes only, and are not intended to provide, nor should they be interpreted as providing any facts regarding, or prediction or forecast of, any environmental risk for any property. Only a Phase I Environmental Site Assessment performed by an environmental professional can provide information regarding the environmental risk for any property. Additionally, the information provided in this Report is not to be construed as legal advice. Copyright 2021 by Environmental Data Resources, Inc. All rights reserved. Reproduction in any media or format, in whole or in part, of any report or map of Environmental Data Resources, Inc., or its affiliates, is prohibited without prior written permission.

EDR and its logos (including Sanborn and Sanborn Map) are trademarks of Environmental Data Resources, Inc. or its affiliates. All other trademarks used herein are the property of their respective owners.



## **APPENDIX G**

### **PUGET SOUND REGIONAL ARCHIVES DOCUMENTS**



REPUTED OWNER

*Ray & A. Co.*

Don, Gudman Peterson 1701 8/4/50 #4986E  
 RD #1670209 \$3950.  
 Freeman, Robert M. & Freeman Wood, 12/16/53

To From Sec. Top. Rgn. Rd. School Diagram

PPD 19  
 11 20 2E 3 WP/10 D 2/5  
 SW OF NW OF NW.  
 SUBJ TO CITY OF TACOMA EASE  
 LESS R/W FOR RD

**7**

02-20-11-2-065

Description Continued on Other Side

TOTAL ACRES	IMPROVED		UNIMPROVED		TIMBERLANDS			POSTING REFERENCE		VALUATIONS			Aggregate Equalized Valuation
	ACRES	VALUE	ACRES	VALUE	ACRES	Land Value	Timber Value	DATE	AUTHORITY	Land & Timber		Improvement	
10 00			10 00	5 60				45 12-2-35		5 60			5 60
10 00			10 00	7 50				53		7 50			7 50
10 00			10 00	7 50				19 59		7 50		20 00	27 50
10 00			10 00	7 50				19 60		7 50		67 35	74 85
10 00			10 00	7 50				19 60		7 50		92 25	99 75
10 00	10 00	24 00						19 61		24 00		92 25	116 25
10 00	10 00	24 00						19 61		24 00		92 25	116 25
10 00	10 00	24 00						19 62		24 00		97 10	121 10



GRID C 17  
PARCEL 02-20-11-2-005 MC 01 OF 01 RTSQ (01) 02-20-11-2 LOC 20000 ADDR (08) 2112 MILDRED ST TAC  
AREA CD (02) 0280 NGBD (03) 04666.1000 ZONE (04) G USE (05) 3499 ACD (07) ALB DATE 04 19 76 ENTRY 4 1 ENTERED 2 NOT HOME 3 REFUSED 4 DECLINED  
OCCUPANCY (08) 4 1 VACANT 2 RESIDENCE 3 COMMERCIAL 4 INDUSTRIAL 5 OTHER  
R2 REQ RECORD STATUS 03/24/77 BLDG TYPE (37) 98  
SW OF NW OF NW SUBJ TO CY OF TAC  
ERASE LESS R/W FOR RD

BLDG TYPE (37) 98  
NONE 00 PREFAB 05  
CONV 01 LC COT 08  
MOD 02 A FRAME C7  
RUST 03 MOD MOD 08  
TWRH 04 OTHER

BLDG CONF (38)

1 SS 2 S 3 AS

CONST (38) PRI (40) SEC

1 STY 1 1  
1.5 UA 2 2  
1.5 FA 3 3  
SPLIT 4 4  
2+ 5 5

WALLS (41) (42)

STUCCO 1 1  
SID-SH 2 2  
BRK VEN 3 3  
CON BRK 4 4  
STONE 5 5  
CON BLK 6 6

ROOF (43) (44)

COMP/ROLL 1 1  
BLT UP 2 2  
W/O SH 3 3  
W/O SHAKE 4 4  
TILE 5 5

ZNCONF LTCONF ELECTRIC WATER SEWER SIDEWALK  
(09) 2 (10) 2 (11) 2 (12) 1 (13) 2 (14) 0  
SS 1 SS 1 NONE 0 NONE 0 NONE 0 NONE 0  
S 2 S 2 UROG 1 DIST 1 SEPT 1 YES 1  
AS 3 AS 3 POLE 2 WELL 2 DIST 2  
NO PERK 3

STREET TRAFFIC NOISE LOTTYP SHAPE HEIGHT  
(15) 1 (16) 2 (17) 2 (18) 1 (19) 2 (20) 3  
NONE 0 NONE 0 NONE 0 ACRE 0 RECT 1 VLOW 1  
PAVE 1 LOW 1 LOW 1 STD 1 WEG 2 LOW 2  
O-M 2 MED 2 MED 2 CUR 2 TR-BF 3 STD 3  
DRT 3 HIGH 3 HIGH 3 REAR 3 TR-BR 4 HIGH 4  
END 4 VHI 5

WFRNT WF-ACC UTILITY LD-COND TOPO ACCESS SITE (34)  
(21) 0 (22) 0 (23) 1 (24) 2 (25) 0 (26) 2  
NONE 0 NONE 0 NONE 0 STD 0 LEVEL 0 NONE 0  
STRM 1 ACC RT 1 SS 1 WET 1 POOR 1  
LAKE 2 LRM 2 STD 2 SWAMP 2 SLOPE 2 STD 2  
SALT 3 FULL 3 AS 3 OTHER 3 OTHER 3 AS 3

VIEW VIEW Q AGRI ECOL PLAT UNIT  
(27) 0 (28) 0 (29) 0 BAN DEV (32) 4  
NONE 0 NONE 0 NONE 0 DEPR DEPR NONE 0  
MTR 1 SS 1 GRASS 1 (30) FF 1  
VLY 2 STD 2 TLL 2 (31) 30 FT 2  
CITY 3 AS 3 WOOD 3 00% 00% SITE 3  
WTR 4 ACRE 4

ACRES (34) 009.49  
S/ACRE 015000

FUNC ADJ (35) 100%  
ECON ADJ (36) 100%

LAND  
COMPUTED 142,350  
APPRAISED 142,350

FLOOR 1ST (45) (46) UPR BUILT-INS (52) PORCH (59) (60) (61) (62) POOL (69)  
SLAB 1 1 DROP-IN RO FLOOR  
SUB 2 2 BUILT-IN RO CONC 1 1 1 1 WHITE 1  
WOOD 3 3 EX-HO & FN WOOD 2 2 2 2 REN CONC 3  
DISHWASHER  
GARB DISPO  
INTERCOM  
VACUUM  
FLOOR COVER (47) (48)  
NONE 0 0  
TILE 1 1  
CMT 2 2

FIREPLACES (53) 1STY 2STY DECK (83) COV DIV BOS  
SINGLE DOUBLE ATTGARAGE DETGARAGE  
(84) (85)

INTERIOR (49) FINISHED 1 UNFINISHED 2 HEATING (54) NONE/CIRC 1 FLOOR WALL 2 FORCED AIR 3 ELECTRIC BB 4 HOT WTR BB 5 HEAT PUMP 6  
STUCCO 1 SL SH 2 BR VEN 3 CON BR 4 STONE 5 CON BLK 6  
AREA QUALITY LOW 1 FAIR 2 AVG 3 GOOD 4 VG 5

ROOMS (50) KITCHEN DINING COM KIT DIN COM DIN LIV BEDROOM FAMILY ROOM UTILITY OTHER BA F % H FIN AREA UF AREA PLUMBING (51) FIXTURES ROUGH IN

BASEMENT (55) DAYLIGHT GARAGE SINGLE 1 DOUBLE 2 FIN ATTIC (58) AREA PRIM SECN COVER (67) FRG/ALU 1 MTL/ERA 2 AREA

PATIO (66) CONCRETE 1 EXPOS AG 2 FLAGSTONE 3 BRICK 4 TILE 5 CARPORT (68) AREA QUALITY LOW 1 FAIR 2 AVG 3 GOOD 4 VG 5

POOL (69) PL WHITE 1 REN CONC 3 POOL QUAL FAIR 1 AVG 2 GOOD 3

POOL & DK (71) DEPR % OTR FEA (72) TL PTS OUT BLD (73) NUMBER TL PTS RENTALS (74) # UNITS AV RENT

PHYSICAL CONDITION (76) ROOF EXW INT FF NOISE VIBRATION 1 FLR PLN 1  
EXCEL 1 1 1 1 2 2 ARCHITC 2  
V GOOD 2 2 2 2 3 3 MOD-FAC 3  
GOOD 3 3 3 3 4 4 OTHER 4  
AVG 4 4 4 4 5 5 ADJ %

QUALITY (78) LOW 1 FAIR 2 AVG 3 GOOD 4 VG 5 QUAL ADJ %

INDEX YR (81) COMPLETE (82) % N C & I (83) % FOR YEAR IMPROVEMENT COMP 143,540 APPR 143,540

SALE DATA DATE EXN NO PNT TYPE SALE SALE DOWN RTR TYPE INSTRUMENT PERMIT DATA DATE NUMBER AMNT COMPLETED

LTR 4 RCD V22 BCD 1 J DATE 77077 PERM REVIEW 0 2 NONE 1 REVAL 2 MAINT 3 NONE 2 YES











GRID F 9

GRID F 9

C1 PARCEL NO. 02-20-11-2-005 REC 01 OF 01 AREA CODE (06) 0280 ZONING (08) G C2 ADDRESS (09) 2119 MILDRED ST TAC DESC. (10) METAL MARINE PILOT S.D. 010		(01) ACCOUNT NO. (02) 04/20/82110 USE CODE (07) 3510 RTS01/16 02-20-11-2-0 APPR. TYPE (08) 1 COM 2 IND		(03) LOC YB REM CEN INSP ACD. AGB DATE 08/31/81 DESC					
C3 LAST TRANS. J DATE 81271 ACD 5 RECORD STATUS 0		C4 SALES DATA 1. DATE (MO/YR)   ADJ AMOUNT \$   SALE AMOUNT \$   SALE I.D.   VALIDATION CODE   PERCENT OF SALE TO RECORD %   2. DATE (MO/YR)   ADJ AMOUNT \$   SALE AMOUNT \$   SALE I.D.   VALIDATION CODE   PERCENT OF SALE TO RECORD %		C5 BLDG PERMITS 1. DATE (MO/YR)   PERMIT NO.   USE CODE   PERMIT AMOUNT \$   PERCENT COMPLETE %   2. DATE (MO/YR)   PERMIT NO.   USE CODE   PERMIT AMOUNT \$   PERCENT COMPLETE %					
C6 LAND CALCULATION ACD AGB J DATE 81271 (31) (32) UNIT 2 SIZE FRNT FT 1 \$ SQ. FT 2 \$0,004.00 0.413.384 ACRE 3 \$ UNIT 4 \$ SITE 5 \$ USEABLE LAND ADJ. (33) 050 % EFF RATE FUNCTIONAL UTILITY ADJ. 100 % FUNCTIONAL AMENITY ADJ. 070 % ECONOMIC ADJ. 070 % USEABLE LAND VALUE \$ 289,369 EXCESS LAND ADJ. (34) 050 % EFF. RATE AREA % ADJ. 070 % FUNCTIONAL ADJ. 070 % EXCESS LAND VALUE \$ 202,558 MARGINAL LAND ADJ. (35) 000 % EFF. RATE AREA % ADJ. 000 % FUNCTIONAL ADJ. 000 % MARGINAL LAND VALUE \$ 00 DEMOLISH COST (36) \$ LAND TO RECORD (37) 100 %		C7 INCOME DATA ACD J DATE PHYSICAL DATA (39) TOTAL RENTABLE AREA NO. OF RENTAL UNITS RENTAL INFORMATION (40) BASE TYPE OF RENT SQ. FT. 1 (41) UNIT 2 MODIFIER BASE RENT \$ ± VACANCY & COLL. ± EXPENSES ± FUTURE ECON LIFE YRS. ± RATES (42) TAX RATE INTEREST RETURN INCOME VALUE INDICATORS (43) GROSS RENT MULTIPLIER 00 OVERALL RATE 00		C8-13 COST CALC. DATA ACD AGB J DATE 81271 BUILDING TYPE (45) 422 (57) 424 CLASS 4 1 A A 1 2 B B 2 3 C C 3 4 D D 4 (46) 4 QUALITY (58) 3 1 EXCELLENT 1 2 GOOD 2 3 AVERAGE 3 4 LOW COST 4 ± 20 ADJ. ± 00 (47) 01 HEAT (59) 00 COOLING 0 (48) BASEMENTS (60) 000000 FINISHED AREA 000000 000000 UNFINISHED AREA 000000 000000 PARKING (49) MEZZANINE (61) 00000 FINISHED AREA 00000 00000 STORAGE AREA 00000 TOTAL FLOOR AREA (EXCLUDING BASEMENT & MEZZANINE) (50) 023728 (62) 000837 (51) 10 FT NO. STORIES (63) 10 FT AV. STY. HT. MAIN STRUCTURE DEPRECIATION (52) 35 YR LIFE EXPECTANCY (64) 35 YR 1965 EFFECTIVE YR BLT 1977 3 CONDITION 3 1 EXCELLENT 1 2 GOOD 2 3 AVERAGE 3 4 FAIR 4 5 POOR 5 SIZE ADJUSTMENT FACTORS (53) 000 NO. UNITS (65) 000 TOTAL AVR. PERIMETER (55) 0776 C9 AVR. FLOOR AREA (56) 024565 C10 NO. MOTEL KITCH. (68) APT. FIREPLACES (69) NO. CHIMNEYS NO. OF F/P OPENING FIRE SPRINKLERS (70) NO YES 0 1 EXTERNAL STAIRS (71) STAIR TYPE WOOD 1 CONCRETE 2 CONCRETE/STEEL 3 NO. OF FLIGHTS		C9 CONT ELEVATORS (72) C 10 CONT FENCES (84) C 11 CONT TYPE SELECTIVE COLLECTIVE 1 SELECTIVE AUTOMATIC 2 FREIGHT 3 SPEED 1 LOW 2 MED 3 HIGH CAPACITY PASS FRT 1K 2K 1 2K 4K 2 3K 6K 3 4K 8K 4 5K 10K 5 NO. OF SHAFTS NO. OF STOPS ESCALATORS (73) NO. OF ESCALATORS LOADING DOCKS (74) LOADING DOCK AREA COVERED AREA NO. AUTO DOCK LEV. MISC. AREAS (75) DECK/BALCONY AREA BREEZEWAY AREA METAL BUILDING (77) HEIGHT WIDTH AREA (78) HEAT TYPE COOLING QUALITY 1 EX 2 GOOD 3 AV 4 L/C DEP. (79) LIFE EXPECTANCY YR EFF YR BLT 19 CONDITION C11 PERIPHERAL IMP. SWIM POOLS (81) POOL TYPE FL-PL 1 GUNITE 2 RE-CONC 3 NO. MOTEL POOLS PERIMETER HEAT 0 NO 1 YES COMM POOL S F TILED AREA QUALITY 1 GOOD 2 AV 3 L/C PAVING (82) PAVING TYPE ASPH 1 CONC 2 AREA 00070 00 PARKING BUMP 00000 LF QUALITY 1 GOOD 2 AV 3 L/C LIGHTING (83) NO. 12 FT POLES NO. 24 FT POLES NO. LIGHT FIXTURES TYPE FIXTURE 1 INCAND 2 M.V. 3 FLOUR QUALITY 1 GOOD 2 AV 3 L/C		INDEX YR. 80 FENCE TYPE 1 CHAIN LINK 1 WOOD 2 OTHER 3 LENGTH 00050 LF RATE/FT 08 00 PERIPHERAL DEP. (85) LIFE EXPECTANCY 25 EFF YR BLT 19 75 YR CONDITION #3 FUNCT/ECON ADJ (87) FUNCTIONAL ADJ 110 ECONOMIC ADJ 100 C12 MISC-IMP. (88) TYPE IMP GAS STATION 1 M/H PARK 2 MARINA 3 DRIVE-IN THEATER 4 PARKING STRUCT 5 NO. SPACES/AREA COVERED AREA RATE ADJ QUALITY ## 1 EX 2 GO 3 AV 4 L/C MISC. DEP. (89) LIFE EXPECTANCY 19 YR CONDITION OTHER IMPROVEMENTS (91) 1 TYPE CODE 800 UNIT (SPACE/AREA) 01052 RATE \$ 000010 00 LIFE EXPECTANCY 35 YR EFF YR BLT 19 74 CONDITION 3 2 TYPE CODE 765 UNIT (SPACE/AREA) 00720 RATE \$ 000007 00 LIFE EXPECTANCY 35 YR EFF YR BLT 19 65 CONDITION 3 C13 3 TYPE CODE (93) 614 UNIT (SPACE/AREA) 00002 RATE \$ 001500 00 LIFE EXPECTANCY 30 YR EFF YR BLT 19 75 CONDITION 3 4 TYPE CODE 800 UNIT (SPACE/AREA) 00001 RATE \$ 000500 00 LIFE EXPECTANCY 35 YR EFF YR BLT 19 75 CONDITION 3 5 TYPE CODE 800 UNIT (SPACE/AREA) 00001 RATE \$ 000500 00 LIFE EXPECTANCY 35 YR EFF YR BLT 19 75 CONDITION 3	
T5 ACD \$ZZ J DATE 82100 NC & I \$ 00 FOR YEAR 19 FINAL LAND VALUE \$0.491.927 FINAL IMPROVEMENT VALUATION 1. COST 2. INCOME 3. OTHER 1 00 258.969 PERM REV. 0 BATCH CODE 1 NONE 0 NONE 0 1 1 REVAL 1 2 2 MAINT 2		COMPUTED VALUES LAND VALUE TO RECORD \$ 491,927 IMPROVEMENT VALUES COST \$ 258,969 INCOME \$ 00							



GRID J 16

GRID J 16

C1 PARCEL NO. 02-20-11-2-005 AREA CODE (05) 0280 C2 ADDRESS (09) 2119 MILDRED ST TAC DESC. (10) METAL MARINE PILOT S.D. 010		(01) REC 01 OF 01 ZONING (06) G		(02) ACCOUNT NO. 02/16/85047 USE CODE (07) 3510		(03) 02-20-11-2-2 RTSQ1/16 APPR. TYPE (08) 1 COM 2 IND		LOC INSP ACD. AGB DATE 08/31/81 YB REM CEN - Y3000	
LAST TRANS. J DATE 84163 ACD 860 RECORD STATUS		C4 SALES DATA 1. DATE (MO/YR)   ADJ AMOUNT \$ SALE AMOUNT \$ SALE ID VALIDATION CODE PERCENT OF SALE TO RECORD % 2. DATE (MO/YR)   ADJ AMOUNT \$ SALE AMOUNT \$ SALE ID VALIDATION CODE PERCENT OF SALE TO RECORD %		C8-13 BUILDING TYPE (45) 422 (57) 424 CLASS A 1 B 2 C 3 D 4 (46) 4 QUALITY (58) 3 1 EXCELLENT 1 2 GOOD 2 3 AVERAGE 3 4 LOW COST 4 ± 20 ADJ ± 00 (47) 01 HEAT (59) 00 COOLING (48) BASEMENTS (60) 000000 FINISHED AREA 000000 000000 UNFINISHED AREA 000000 000000 PARKING (49) MEZZANINE (61) 000000 FINISHED AREA 000000 000000 STORAGE AREA 000000 TOTAL FLOOR AREA (EXCLUDING BASEMENT & MEZZANINE) (50) 023728 (52) 000837 (51) 01 NO STORIES (63) 01 10 FT AV STY HT 10 FT MAIN STRUCTURE DEPRECIATION (52) 35 YR LIFE EXPECTANCY (64) 35 YR 19 65 EFFECTIVE YR BLT 19 77 3 CONDITION 3 1 EXCELLENT 1 2 GOOD 2 3 AVERAGE 3 4 FAIR 4 5 POOR 5 SIZE ADJUSTMENT FACTORS (53) 000 NO UNITS (65) 000 TOTAL AVR PERIMETER (55) 0776 C9 (56) 024565 C10 NO MOTEL KITCH (68) APT FIREPLACES (69) NO CHIMNEYS NO OF F/P OPENING FIRE SPRINKLERS (70) NO YES 0 1 EXTERNAL STAIRS (71) STAIR TYPE WOOD 1 CONCRETE 2 CONCRETE/STEEL 3 NO OF FLIGHTS		COST CALC. DATA J DATE 84163 ELEVATORS TYPE SELECTIVE COLLECTIVE 1 SELECTIVE AUTOMATIC 2 FREIGHT 3 SPEED 1 LOW 2 MED 3 HIGH CAPACITY PASS FRT 1K 2K 1 2K 4K 2 3K 6K 3 4K 8K 4 5K 10K 5 NO OF SHAFTS NO OF STOPS ESCALATORS (73) NO OF ESCALATORS LOADING DOCKS (74) LOADING DOCK AREA COVERED AREA NO AUTO DOCK LEV MISC AREAS (75) DECK/BALCONY AREA BREEZEWAY AREA METAL BUILDING (77) HEIGHT WIDTH AREA HEAT TYPE COOLING QUALITY 1 EX 2 GOOD 3 AV 4 L/C DEP. (79) LIFE EXPECTANCY YR EFF YR BLT 19 CONDITION		INDEX YR. 84 (72) C 10 CONT FENCES (84) C 11 CONT FENCE TYPE 1 CHAIN LINK 1 WOOD 2 OTHER 3 LENGTH 00050 LF RATE/FT 08 80 PERIPHERAL DEP (85) LIFE EXPECTANCY 25 YR EFF YR BLT 19 75 CONDITION #3 FUNCT/ECON ADJ (87) FUNCTIONAL ADJ 110 ECONOMIC ADJ 100 C12 MISC-IMP (88) TYPE IMP GAS STATION 1 M/H PARK 2 MARINA 3 DRIVE-IN THEATER 4 PARKING STRUCT 5 NO SPACES/AREA COVERED AREA RATE ADJ QUALITY ## 1 EX 2 GD 3 AV 4 L/C MISC DEP (89) LIFE EXPECTANCY 19 YR CONDITION OTHER IMPROVEMENTS (91) 1 TYPE CODE 800 UNIT (SPACE/AREA) 01056 RATE \$ 000011 00 LIFE EXPECTANCY 35 YR EFF YR BLT 19 74 CONDITION 3 2 TYPE CODE 765 UNIT (SPACE/AREA) 00720 RATE \$ 000007 70 LIFE EXPECTANCY 35 YR EFF YR BLT 19 65 CONDITION 3 C13 3 TYPE CODE (93) 614 UNIT (SPACE/AREA) 00002 RATE \$ 001650 00 LIFE EXPECTANCY 30 YR EFF YR BLT 19 75 CONDITION 3 4 TYPE CODE 800 UNIT (SPACE/AREA) 00001 RATE \$ 000550 00 LIFE EXPECTANCY 35 YR EFF YR BLT 19 75 CONDITION 3 5 TYPE CODE UNIT (SPACE/AREA) RATE \$ LIFE EXPECTANCY YR EFF YR BLT 19 CONDITION	
C6 LAND CALCULATION ACD AGB J DATE 81271 (31) (32) UNIT 2 SIZE FRNT FT 1 VALUATION SQ FT 2 \$ 0.004 00 0.413.384 ACRE 3 \$ UNIT 4 \$ SITE 5 \$ USEABLE LAND ADJ. (33) FUNCTIONAL UTILITY ADJ 050 % EFF RATE FUNCTIONAL AMENITY ADJ 100 % ECONOMIC ADJ 070 % USEABLE LAND VALUE \$ 289,369 EXCESS LAND ADJ (34) AREA % ADJ 050 % EFF RATE FUNCTIONAL ADJ 070 % EXCESS LAND VALUE \$ 202,558 MARGINAL LAND ADJ (35) AREA % ADJ 000 % EFF RATE FUNCTIONAL ADJ MARGINAL LAND VALUE \$ 00 DEMOLISH COST (36) \$ LAND TO RECORD (37) 100 %		C7 INCOME DATA ACD J DATE PHYSICAL DATA (39) TOTAL RENTABLE AREA NO OF RENTAL UNITS RENTAL INFORMATION (40) BASE TYPE OF RENT SQ FT 1 (41) UNIT 2 MODIFIER BASE RENT \$ ± VACANCY & COLL ± EXPENSES ± FUTURE ECON LIFE YRS ± RATES (42) TAX RATE INTEREST RETURN INCOME VALUE INDICATORS (43) GROSS RENT MULTIPLIER \$ 00 OVERALL RATE \$ 00		COMPUTED VALUES LAND VALUE TO RECORD \$ 491,927 IMPROVEMENT VALUES COST \$ 278,100 INCOME \$ 00					
T5 FINAL DATA ACD \$22 J DATE 84359 NC & I \$ 00 FOR YEAR 19 FINAL LAND VALUE \$ 0.491.927 FINAL IMPROVEMENT VALUATION 1 COST 2 INCOME 3 OTHER 1 00.278.100 PERM REV. 0 BATCH CODE 2 NONE 0 NONE 0 1 1 REVAL 1 2 2 MAIN 2									



C1 PARCEL NO. 02-20-11-2-005 REC 01 OF 01 AREA CODE (06)0280 ZONING (06) G ADDRESS (08)2119 MILDRED ST TAC DESC. (10) METAL MARINE PILOT S.D. 010		(02) ACCOUNT NO. 05709791129 USE CODE (07) 3510		(03) RTSQ1/M 02-20-11-2-2 APPR. TYPE (08) 11 COM 2 IND		LOC YB REM CEN INSP. ACD. AMH DATE 11/12/86 DESC -Y4210	
--	--	---	--	--	--	--	--

<p>LAST TRANS. 7 J DATE 90166 ACD \$MM RECORD STATUS 0</p> <p>SW OF NW OF NW SUBJ TO CY OF TAC EASE LESS R/W FOR RD</p>	<p><b>C4 SALES DATA</b></p> <p>1. DATE (MO/YR)   ADJ AMOUNT \$ SALE AMOUNT \$ SALE I.D. VALIDATION CODE PERCENT OF SALE TO RECORD</p> <p>2. DATE (MO/YR)   ADJ AMOUNT \$ SALE AMOUNT \$ SALE I.D. VALIDATION CODE PERCENT OF SALE TO RECORD</p>	<p><b>C8-13 ACD RMH</b></p> <p>BUILDING TYPE (45) 422 (67) 424 CLASS 4 1 A A 1 2 B B 2 3 C C 3 4 D D 4</p> <p>(46) 4 QUALITY (68) 3 1 EXCELLENT 1 2 GOOD 2 3 AVERAGE 3 4 LOW COST 4 ± 20 ADJ. ± 00</p> <p>(47) 01 HEAT (69) 00 0 COOLING 0</p> <p>(48) BASEMENTS (90) 000000 FINISHED AREA 000000 000000 UNFINISHED AREA 000000 000000 PARKING</p> <p>(49) MEZZANINE (61) 000000 FINISHED AREA 000000 000000 STORAGE AREA 000000</p> <p>TOTAL FLOOR AREA (EXCLUDING BASEMENT &amp; MEZZANINE) (50) 023728 (62) 000837</p> <p>(51) 01 NO. STORIES (63) 01 10 FT AV. STY. HT. 10 FT</p> <p>MAIN-STRUCTURE DEPRECIATION (52) 35 YR LIFE EXPECTANCY 35 YR 19 65 EFFECTIVE YR BLT 19 77 3 CONDITION 3 1 EXCELLENT 1 2 GOOD 2 3 AVERAGE 3 4 FAIR 4 5 POOR 5</p> <p>SIZE ADJUSTMENT FACTORS (53) 000 NO. UNITS (65) 000 TOTAL AVR. PERIMETER (55) 0776 AVR. FLOOR AREA (56) 024565</p> <p>C9 NO. MOTEL KITCH. (66)</p> <p>APT. FIREPLACES (69) NO. CHIMNEYS NO. OF F/P OPENINGS</p> <p>FIRE SPRINKLERS (70) NO YES 0 1</p> <p>EXTERNAL STAIRS (71) STAIR TYPE WOOD 1 CONCRETE 2 CONCRETE/STEEL 3 NO. OF FLIGHTS</p>																																																							
<p><b>C6 LAND CALCULATION</b></p> <p>ACD AMH J DATE 86321 (31) (32)</p> <p>UNIT 2 VALUATION SIZE</p> <table border="1" style="width:100%; border-collapse: collapse;"> <tr><td>FRNT FT</td><td>1</td><td>\$</td><td></td><td>FF</td></tr> <tr><td>SQ. FT</td><td>2</td><td>\$</td><td>0.006 25</td><td>0.413 384 SF</td></tr> <tr><td>ACRE</td><td>3</td><td>\$</td><td></td><td></td></tr> <tr><td>UNIT</td><td>4</td><td>\$</td><td></td><td></td></tr> <tr><td>SITE</td><td>5</td><td>\$</td><td></td><td></td></tr> </table> <p>USEABLE LAND ADJ. (33) FUNCTIONAL UTILITY ADJ. 040 x EFF RATE FUNCTIONAL AMENITY ADJ. 110 x ECONOMIC ADJ. 070 x</p> <p>USEABLE LAND VALUE \$ 397,882</p> <p>EXCESS LAND ADJ. (34) AREA x ADJ. 050 x EFF RATE FUNCTIONAL ADJ. 070 x EXCESS LAND VALUE \$ 278,517</p> <p>MARGINAL LAND ADJ. (35) AREA x ADJ. 000 x EFF RATE FUNCTIONAL ADJ. x MARGINAL LAND VALUE \$ 00</p> <p>DEMOLISH COST (36) \$</p> <p>LAND TO RECORD (37) 100 x</p>	FRNT FT	1	\$		FF	SQ. FT	2	\$	0.006 25	0.413 384 SF	ACRE	3	\$			UNIT	4	\$			SITE	5	\$			<p><b>C5 BLDG PERMITS</b></p> <p>1. DATE (MO/YR)   PERMIT NO. USE CODE PERMIT AMOUNT \$ PERCENT COMPLETE x</p> <p>1. DATE (MO/YR)   PERMIT NO. USE CODE PERMIT AMOUNT \$ PERCENT COMPLETE x</p>	<p><b>C7 INCOME DATA</b></p> <p>ACD J DATE PHYSICAL DATA (39)</p> <p>TOTAL RENTABLE AREA NO. OF RENTAL UNITS</p> <p>RENTAL INFORMATION (40) BASE</p> <table border="1" style="width:100%; border-collapse: collapse;"> <tr><td>TYPE OF RENT</td><td>SO. FT.</td><td>1</td><td>(41)</td></tr> <tr><td>UNIT</td><td>2</td><td>MODIFIER</td><td></td></tr> <tr><td>BASE RENT</td><td>\$</td><td></td><td></td></tr> <tr><td>VACANCY &amp; COLL.</td><td></td><td></td><td></td></tr> <tr><td>EXPENSES</td><td></td><td></td><td></td></tr> <tr><td>FUTURE ECON LIFE</td><td>YRS</td><td></td><td></td></tr> </table> <p>RATES (42) TAX RATE INTEREST RETURN</p> <p>INCOME VALUE INDICATORS (43)</p> <table border="1" style="width:100%; border-collapse: collapse;"> <tr><td>GROSS RENT MULTIPLIER</td><td>\$</td><td>00</td></tr> <tr><td>OVERALL RATE</td><td>\$</td><td>00</td></tr> </table>	TYPE OF RENT	SO. FT.	1	(41)	UNIT	2	MODIFIER		BASE RENT	\$			VACANCY & COLL.				EXPENSES				FUTURE ECON LIFE	YRS			GROSS RENT MULTIPLIER	\$	00	OVERALL RATE	\$	00
FRNT FT	1	\$		FF																																																					
SQ. FT	2	\$	0.006 25	0.413 384 SF																																																					
ACRE	3	\$																																																							
UNIT	4	\$																																																							
SITE	5	\$																																																							
TYPE OF RENT	SO. FT.	1	(41)																																																						
UNIT	2	MODIFIER																																																							
BASE RENT	\$																																																								
VACANCY & COLL.																																																									
EXPENSES																																																									
FUTURE ECON LIFE	YRS																																																								
GROSS RENT MULTIPLIER	\$	00																																																							
OVERALL RATE	\$	00																																																							
<p><b>T6 FINAL DATA</b></p> <p>ACD \$ZZ J DATE 91070 NC &amp; I \$ . 00 FOR YEAR 19</p> <p>FINAL LAND VALUE \$ 0.676.400</p> <p>FINAL IMPROVEMENT VALUATION 1. COST 2. INCOME 3. OTHER 1 \$00.200.600</p> <p>PERM REV. 0 BATCH CODE 2 NONE 0 NONE 0 1 REVAL 1 2 MAINT 2</p>		<p><b>COMPUTED VALUES</b></p> <p>LAND VALUE TO RECORD \$ 676,400</p> <p>IMPROVEMENT VALUES</p> <p>COST \$ 200,600</p> <p>INCOME \$ 00</p>		<p><b>C11 PERIPHERAL IMP.</b></p> <p>SWIM POOLS (81) POOL TYPE FL-PL 1 GUNITE 2 RE-CONC 3</p> <p>NO. MOTEL POOLS PERIMETER HEAT 0 NO COMM POOL S.F. 1 YES</p> <p>TILED AREA QUALITY 1 GOOD 2 AV 3 L/C</p> <p>PAVING (82) PAVING TYPE ASPH 1 CONC 2</p> <p>AREA 001070 PARKING BUMP 000000 QUALITY 1 GOOD 2 2 AV 3 L/C</p> <p>LIGHTING (83) NO. 12 FT POLES NO. 24 FT POLES NO. LIGHT FIXTURES TYPE FIXTURE 1 INCAND 2 M.V. 3 FLOUR</p> <p>QUALITY 1 GOOD 2 AV 3 L/C</p>	<p><b>INDEX YR. 90</b></p> <p>FENCE TYPE (72) C 10 CONT FENCES (84) C11CONT</p> <table border="1" style="width:100%; border-collapse: collapse;"> <tr><td>FENCE TYPE</td><td>1</td></tr> <tr><td>CHAIN LINK</td><td>1</td></tr> <tr><td>WOOD</td><td>2</td></tr> <tr><td>OTHER</td><td>3</td></tr> <tr><td>LENGTH</td><td>00200F</td></tr> <tr><td>RATE/FT.</td><td>06.50</td></tr> </table> <p>PERIPHERAL DEP. (85) LIFE EXPECTANCY 25 EFF. YR. BLT 19 75YR CONDITION #3</p> <p>FUNCT/ECON ADJ (87) FUNCTIONAL ADJ. 100 ECONOMIC ADJ. 100</p> <p>C12 MISC-IMP. (88)</p> <table border="1" style="width:100%; border-collapse: collapse;"> <tr><td>TYPE IMP</td><td></td></tr> <tr><td>GAS STATION</td><td>1</td></tr> <tr><td>M/H PARK</td><td>2</td></tr> <tr><td>MARINA</td><td>3</td></tr> <tr><td>DRIVE-IN THEATER</td><td>4</td></tr> <tr><td>PARKING STRUCT</td><td>5</td></tr> </table> <p>NO. SPACES/AREA COVERED AREA RATE ADJ. QUALITY #N 1 EX 2 OD 3 AV 4 L/C</p> <p>MISC. DEP. (89) LIFE EXPECTANCY EFF. YR BLT 19 YR CONDITION</p> <p>OTHER IMPROVEMENTS (91)</p> <p>1. TYPE CODE 102 UNIT (SPACE/AREA) 01056 RATE \$ 000013 07 LIFE EXPECTANCY 35 EFF YR BLT 19 74YR CONDITION 3</p> <p>(92)</p> <p>2. TYPE CODE 102 UNIT (SPACE/AREA) 00720 RATE \$ 000009.15 LIFE EXPECTANCY 35 EFF YR BLT 19 65YR CONDITION 3</p> <p>C13 3. TYPE CODE (93) 614 UNIT (SPACE/AREA) 00002 RATE \$ 001960 20 LIFE EXPECTANCY 30 EFF YR BLT 19 75YR CONDITION 3</p> <p>(94)</p> <p>4. TYPE CODE 800 UNIT (SPACE/AREA) 00001 RATE \$ 000653 40 LIFE EXPECTANCY 35 EFF YR BLT 19 75YR CONDITION 3</p> <p>(95)</p> <p>5. TYPE CODE UNIT (SPACE/AREA) RATE \$ LIFE EXPECTANCY YR EFF YR BLT 19 CONDITION</p>	FENCE TYPE	1	CHAIN LINK	1	WOOD	2	OTHER	3	LENGTH	00200F	RATE/FT.	06.50	TYPE IMP		GAS STATION	1	M/H PARK	2	MARINA	3	DRIVE-IN THEATER	4	PARKING STRUCT	5																												
FENCE TYPE	1																																																								
CHAIN LINK	1																																																								
WOOD	2																																																								
OTHER	3																																																								
LENGTH	00200F																																																								
RATE/FT.	06.50																																																								
TYPE IMP																																																									
GAS STATION	1																																																								
M/H PARK	2																																																								
MARINA	3																																																								
DRIVE-IN THEATER	4																																																								
PARKING STRUCT	5																																																								







[illegible]



C1 PARCEL NO. 02-20-11-2-005 REC 01 OF 01 AREA CODE 074 ZONING 06A LI ADDRESS 2119 MILDRED DESC. (10) METAL MARINE PILOT		C2 LAST TRNS. J DATE 2002-05-06 ACD RECORD STATUS		C3 SALES DATA 1. DATE 04/01/02 ADJ AMOUNT 0 SALE AMOUNT 0 SALE I.D. VALIDATION CODE PERCENT OF SALE TO RECORD 2. DATE 04/01/02 ADJ AMOUNT 0 SALE AMOUNT 0 SALE I.D. VALIDATION CODE PERCENT OF SALE TO RECORD		C4 BLOG PERMITS 1. DATE 04/01/02 PERMIT NO. USE CODE PERMIT AMOUNT 0 PERCENT COMPLETE 2. DATE 04/01/02 PERMIT NO. USE CODE PERMIT AMOUNT 0 PERCENT COMPLETE		C5 INCOME DATA ACD ISS 2001-03-23 PHYSICAL DATA (37) TOTAL RENTABLE AREA 24,565 NO. OF RENTAL UNITS 1 RENTAL INFORMATION TYPE OF RENT 1 SQ. FT. 1 UNIT 2 BASE RENT 0.46 VACANCY & COLL. .95 EXPENSES .80 FUTURE ECON LIFE 40YRS RATES (42) TAX RATE .017 INTEREST RETURN .075 INCOME VALUE INDICATORS (43) GROSS RENT MULTIPLIER 5.00 OVERALL RATE \$574,800 \$657,866		C6 LAND CALCULATION LSS J DATE 2001-11-21 UNIT 2 (30) SIZE PRMT FT 1 0 SQ. FT 2 0 \$10.00 .413,384 SF ACRE 3 0 9.489 "W" UNIT 4 0 SITE 5 0 USABLE LAND ADJ. (33) FUNCTIONAL UTILITY ADJ. .40 FUNCTIONAL AMENITY ADJ. 1.10 ECONOMIC ADJ. .70 USABLE LAND VALUE \$636,611 EXCESS LAND ADJ. (34) AREA % ADJ. .50 FUNCTIONAL ADJ. .70 EXCESS LAND VALUE \$445,628 MARSHAL LAND ADJ. (35) AREA % ADJ. X FUNCTIONAL ADJ. X MARSHAL LAND VALUE \$00 DEVELOPMENT COST (36) 0 LAND TO RECORD (37) 1.00		C7 COMPUTED VALUES LAND VALUE TO RECORD \$1,082,200 IMPROVEMENT VALUES COST \$00 \$358,400 INCOME \$00 \$246,200		C8 TOTAL FLOOR AREA (EXCLUDING BASEMENT & MEZZANINE) 23728 NO. STORES 1 AV. STY. HT. 10FT MAIN STRUCTURE DEPRECIATION 40 YR LIFE EXPECTANCY 35 YR 1968 EFFECTIVE YR BLT 1977 3 EXCELLENT 1 2 GOOD 2 3 AVERAGE 3 4 POOR 4 5 POOR 5 SIZE ADJUSTMENT FACTORS NO. UNITS 640 TOTAL ANR. PERIMETER 776 ANR. FLOOR AREA 24565 NO. HOTEL KITCH. 1.00 APT. FIREPLACES (69) NO. CHIMNEYS NO. OF F/P OPENINGS FINE SPRINKLERS (70) NO YES 0 1 EXTERNAL STAIRS (71) STAIR TYPE WOOD 1 CONCRETE 2 CONCRETE/STEEL 3 NO. OF PLANTS		C9 COST CALC. DATA J DATE 2001-05-04 ELEVATORS (72) C 10 CONT TYPE SELECTIVE COLLECTIVE 1 SELECTIVE AUTOMATIC 2 PRESIDENT 3 SPEED 1 LOW 2 MED 3 HIGH CAPACITY PASS PRT SK SK 1 SK SK 2 SK SK 3 SK SK 4 SK SK 5 NO. OF SHIFTS NO. OF STOPS ESCALATORS (73) NO. OF ESCALATORS LOADING DOCKS (74) LOADING DOCK AREA COVERED AREA NO. AUTO DOCK LEV. MECC. AREAS (75) DECK/HALCONY AREA BREAKDOWN AREA 1.00 METAL BUILDING (77) HEIGHT WIDTH AREA (78) HEAT TYPE COOLING QUALITY 1 EX 2 GOOD 3 AV 4 L/C DEP. (79) LIFE EXPECTANCY EFF YR BLT CONDITION		C10 PERIPHERAL DP. 1.00 SWIM POOLS (80) POOL TYPE FL-PL 1 GRATE 2 RE-CONC 3 NO. HOTEL POOLS PERIMETER HEAT 0 NO HEAT 1 YES COMM POOL S.F. TILED AREA QUALITY 1 GOOD 2 AV 3 L/C PARKING 1 PARKING TYPE ASPH 1 CONC 2 PARKING SUP 2 QUALITY 1 GOOD 2 AV 3 L/C LIGHTING NO. 12 FT POLES NO. 24 FT POLES NO. LIGHT FIXTURES TYPE FEATURE 1 INCAND 2 H.V. 3 FLUOR QUALITY 1 GOOD 2 AV 3 L/C		C11 FENCE TYPE (84) C10 CONT FENCE TYPE CHAIN LINK 1 WOOD 2 OTHER 3 200 9.50 RATE FT. PERIPHERAL DEP. (85) LIFE EXPECTANCY 25 YR EFF. YR. BLT 1975 CONDITION 3 FUNCTIONAL ADJ. (87) ECONOMIC ADJ. 1.00 COMPLETE 1.00 C12 MECC-DP. (88) TYPE DP GAS STATION 1 HOT PARK 2 HUBBA 3 DRIVE-IN THEATER 4 PARKING STRUCT 5 NO. SPACES/AREA COVERED AREA RATE ADJ. QUALITY 1 EX 2 GD 3 AV 4 L/C MECC. DEP. (89) LIFE EXPECTANCY YR EFF. YR BLT CONDITION OTHER IMPROVEMENTS 1.00 (90) 1. TYPE CODE 102 UNIT (SPACE/AREA) 1056 RATE 21.03 LIFE EXPECTANCY 35 YR EFF YR BLT 1974 CONDITION 3 2. TYPE CODE 102 UNIT (SPACE/AREA) 720 RATE 14.71 LIFE EXPECTANCY 35 YR EFF YR BLT 1965 CONDITION 3 C13 3. TYPE CODE (93) 614 UNIT (SPACE/AREA) 2 RATE 3156.91 LIFE EXPECTANCY 30 YR EFF YR BLT 1975 CONDITION 3 4. TYPE CODE 800 UNIT (SPACE/AREA) 1 RATE 1052.29 LIFE EXPECTANCY 35 YR EFF YR BLT 1975 CONDITION 3 5. TYPE CODE UNIT (SPACE/AREA) RATE LIFE EXPECTANCY YR EFF YR BLT CONDITION	
--	--	--	--	--	--	--	--	--	--	--	--	---	--	--	--	---	--	---	--	---	--



**APPENDIX H**  
**PREVIOUS INVESTIGATIONS AND AGENCY FILES**



**Underground Storage Tank  
Removal and Soil Remediation Report**

**Work Completed 04-08-1994**

**By Don Golden Co., Inc.  
Tacoma, Washington**

**For**

**Metal Marine Pilot, Inc.  
2119 Mildred Street West  
Tacoma, Washington 98466**



# UNDERGROUND STORAGE TANK TEMPORARY/PERMANENT CLOSURE and SITE ASSESSMENT NOTICE

See back of form for instructions  
Please ☒ the appropriate box(es)  
Please type or print information

☐ Temporary Tank Closure ☒ Permanent Tank Closure ☐ Change-In-Service ☐ Site Assessment / Site Check

For Office Use Only

Owner # \_\_\_\_\_

Site # \_\_\_\_\_

## SITE INFORMATION:

Site ID Number (on invoice or available from Ecology if the tanks are registered): 005902  
Site/Business Name: Metal Marine Pilot, Inc.  
Site Address: 2119 Mildred Street West Telephone: ( 206 ) 564-5902  
Tacoma, WA 98466-6135  
City State ZIP-Code

## TANK INFORMATION:

Tank ID	Closure Date	Tank Capacity	Substance Stored
#1	3/4/94	1000	Solvent
#2	3/4/94	1000	Diesel

## CONTAMINATION PRESENT AT THE TIME OF CLOSURE

☐

Yes

☒

No

☐

Unknown

Check unknown if no obvious contamination was observed and sample results have not yet been received from analytical lab.

## UST SYSTEM OWNER/OPERATOR:

UST Owner/Operator: Metal Marine Pilot, Inc.  
Owners Signature: Robert M. Freeman Telephone: ( 206 ) 564-5902  
Address: 2119 Mildred St. W  
Tacoma WA 98466-6135  
City State ZIP-Code

## TANK CLOSURE/CHANGE-IN-SERVICE PERFORMED BY:

Service Provider: Don Golden Company Inc. License Number: S000055  
Licensed Supervisor: Don Golden Decommissioning License Number: W000688  
Supervisors Signature: [Signature]  
Address: 4704 So Washington  
Tacoma Washington 98409  
City State ZIP-Code  
Telephone: ( 206 ) 474 0148

## SITE CHECK/SITE ASSESSMENT CONDUCTED BY:

Name of Registered Site Assessor: Don Golden  
Telephone: ( 206 ) 474 0148  
Address: 4704 So Washington  
Tacoma Washington 98409  
City State ZIP-Code





# UNDERGROUND STORAGE TANK Site Check/Site Assessment Checklist

For Office Use Only

Owner # \_\_\_\_\_

Site # \_\_\_\_\_

## INSTRUCTIONS:

When a release has **not** been confirmed and reported, this Site Check/Site Assessment Checklist must be completed and signed by a person registered with the Department of Ecology. **The results of the site check or site assessment must be included with this checklist.** This form must be submitted to Ecology at the address shown below within 30 days after completion of the site check/site assessment.

**SITE INFORMATION:** Include the Ecology site ID number if the tanks are registered with Ecology. This number may be found on the tank owner's invoice or tank permit.

**TANK INFORMATION:** Please list all the tanks for which the site check and site assessment is being conducted. Use the tank ID number if available, and indicate tank capacity and substance stored.

**REASON FOR CONDUCTING SITE CHECK/SITE ASSESSMENT:** Please check the appropriate item.

**CHECKLIST:** Please initial each item in the appropriate box.

**SITE ASSESSOR INFORMATION:** This form must be signed by the registered site assessor who is responsible for conducting the site check/site assessment.

Underground Storage Tank Section  
Department of Ecology  
P. O. Box 47655  
Olympia, WA 98504-7655

## SITE INFORMATION

Site ID Number (on invoice or available from Ecology if the tanks are registered): 005902

Site/Business Name: Metal Marine Pilot, Inc.

Site Address: 2119 Mildred Street West Telephone: ( 206 ) 564-5902

Street

Tacoma

City

Washington

State

98466-6135

ZIP-Code

## TANK INFORMATION

Tank ID No.	Tank Capacity	Substance Stored
#1	1000	Solvent
#2	1000	Diesel

## REASON FOR CONDUCTING SITE CHECK/SITE ASSESSMENT

Check one:

- ☐ Investigate suspected release due to on-site environmental contamination.
- ☐ Investigate suspected release due to off-site environmental contamination.
- ☐ Extend temporary closure of UST system for more than 12 months.
- ☐ UST system undergoing change-in-service.
- ☐ UST system permanently closed-in-place.
- ☒ UST system permanently closed with tank removed.
- ☐ Abandoned tank containing product.
- ☐ Required by Ecology or delegated agency for UST system closed before 12/22/88.
- ☐ Other (describe): \_\_\_\_\_




**CHECKLIST**

Each item of the following checklist shall be initialed by the person registered with the Department of Ecology whose signature appears below.

	YES	NO
1. The location of the UST site is shown on the vicinity map.	✓	✓
2. A brief summary of information obtained during the site inspection is provided. (see Section 3.2 in the Site Assessment Guidance)	✓	✓
3. A summary of UST system data is provided. (see Section 3.1)	✓	✓
4. The soils characteristics at the UST site are described. (see Section 5.2)	✓	✓
5. Is there apparent groundwater in the tank excavation?		✓
6. A brief description of the surrounding land is provided. (see Section 3.1)	✓	✓
7. Information has been provided indicating the number and types of samples collected, methods used to collect and analyze the samples, and the name and address of the laboratory used to perform the analyses.	✓	✓
8. A sketch or sketches showing the following items is provided:		
- location and ID number for all field samples collected	✓	✓
- groundwater samples distinguished from soil samples (if applicable)		✓
- samples collected from stockpiled excavated soil	✓	✓
- tank and piping locations and limits of excavation pit	✓	✓
- adjacent structures and streets	✓	✓
- approximate locations of any on-site and nearby utilities	✓	✓
9. If sampling procedures different from those specified in the guidance were used, has justification for using these alternative sampling procedures been provided? (see Section 3.4)		
10. A table is provided showing laboratory results for each sample collected including: sample ID number, constituents analyzed for and corresponding concentration, analytical method and detection limit for that method.	✓	✓
11. Any factors that may have compromised the quality of the data or validity of the results are described.		
12. <i>The results of this site check/site assessment indicate that a confirmed release of regulated substance has occurred.</i>		✓

**SITE ASSESSOR INFORMATION**

DON GOLDEN		DON GOLDEN CO., INC..	
PERSON REGISTERED WITH ECOLOGY		FIRM AFFILIATED WITH	
BUSINESS ADDRESS: 4704 So Washington		TELEPHONE: (206) 474 0148	
Tacoma		98409-2825	
CITY	STATE	ZIP+CODE	
I hereby certify that I have been in responsible charge of performing the site check/site assessment described above. Persons submitting false information are subject to penalties under Chapter 173-360 WAC.			
5/7/94			
Date		Signature of Person Registered with Ecology	